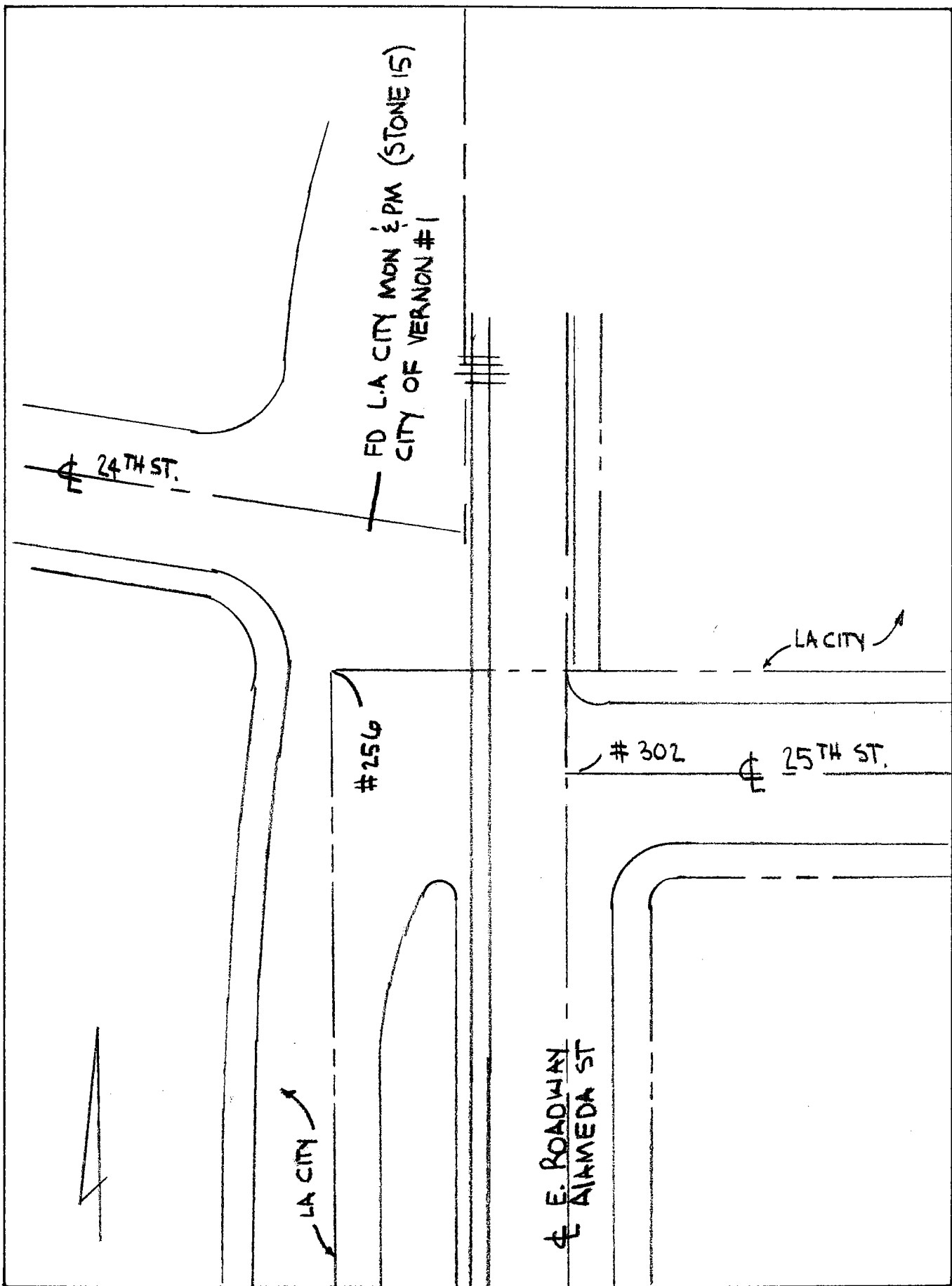


Location: _____

Monument No. 1

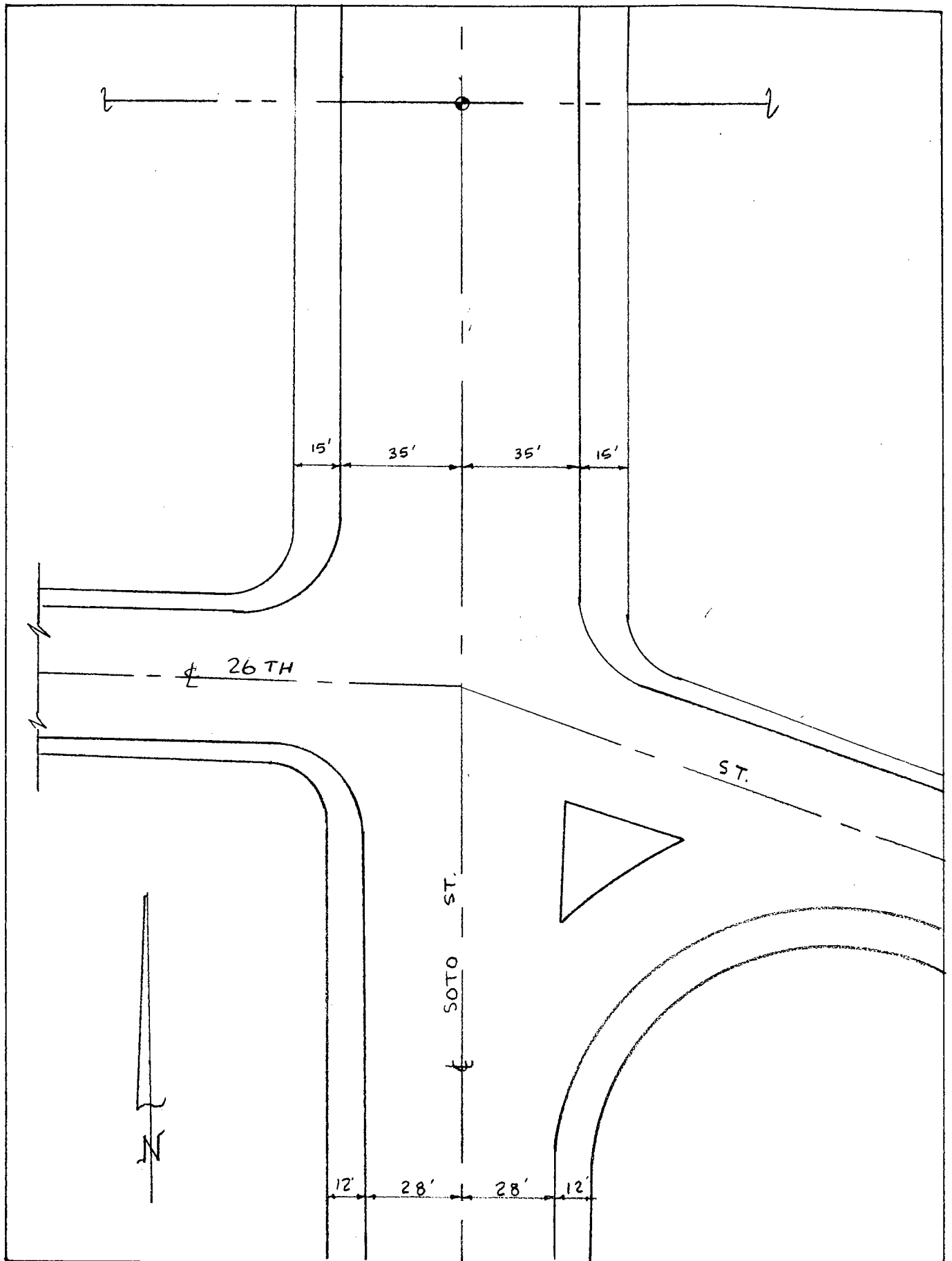
References: _____



Date: _____

Location: 4 SOTO ST
H/BDRY LINE
References: _____

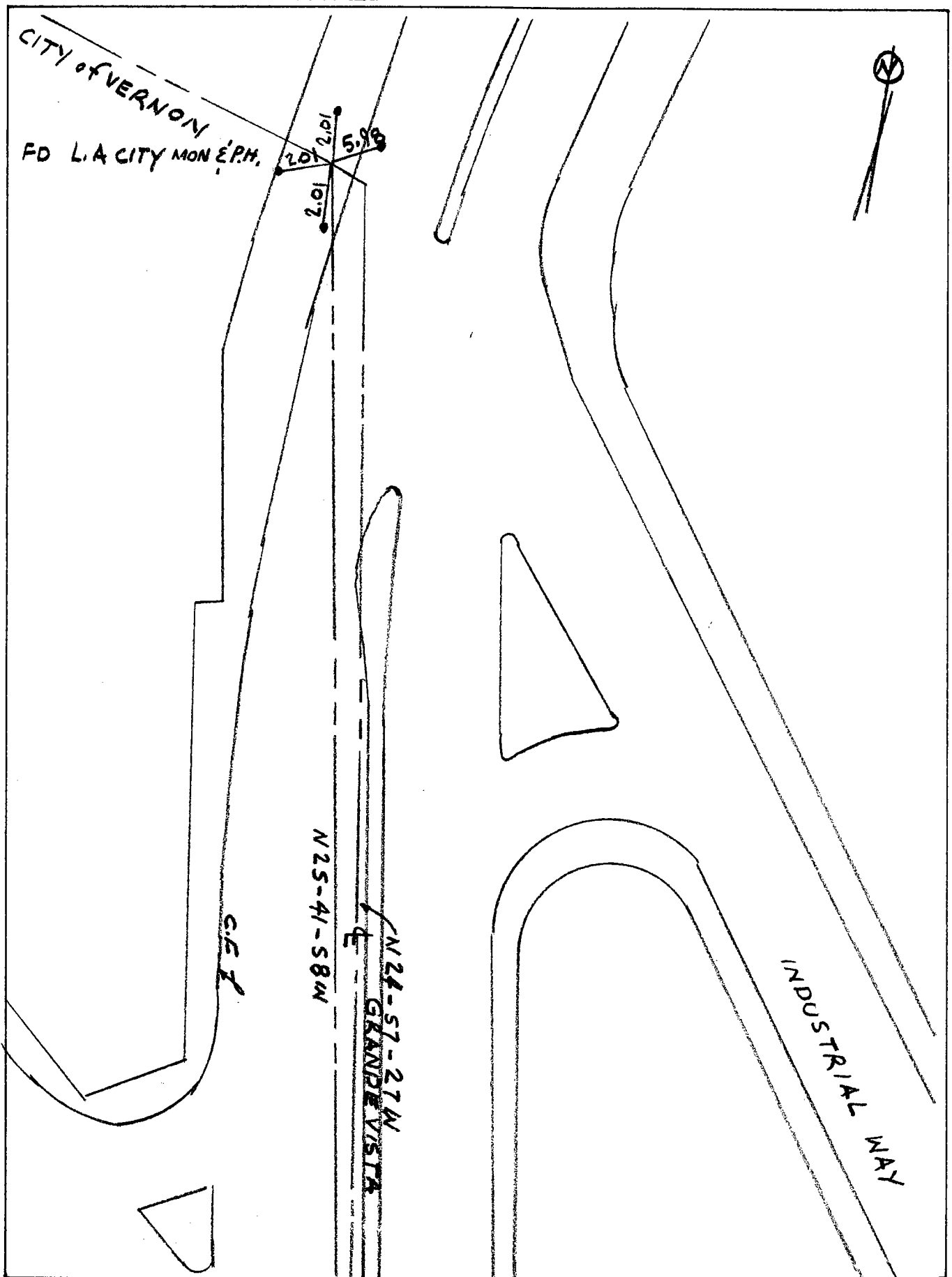
Monument No. 2



Date: 7-95 VAR

Location: BOUNDARY COR ON
GRANDE VISTA, N/O WASHINGTON
References: _____

Monument No. 3



Date: 10-1-07 FS VR CG

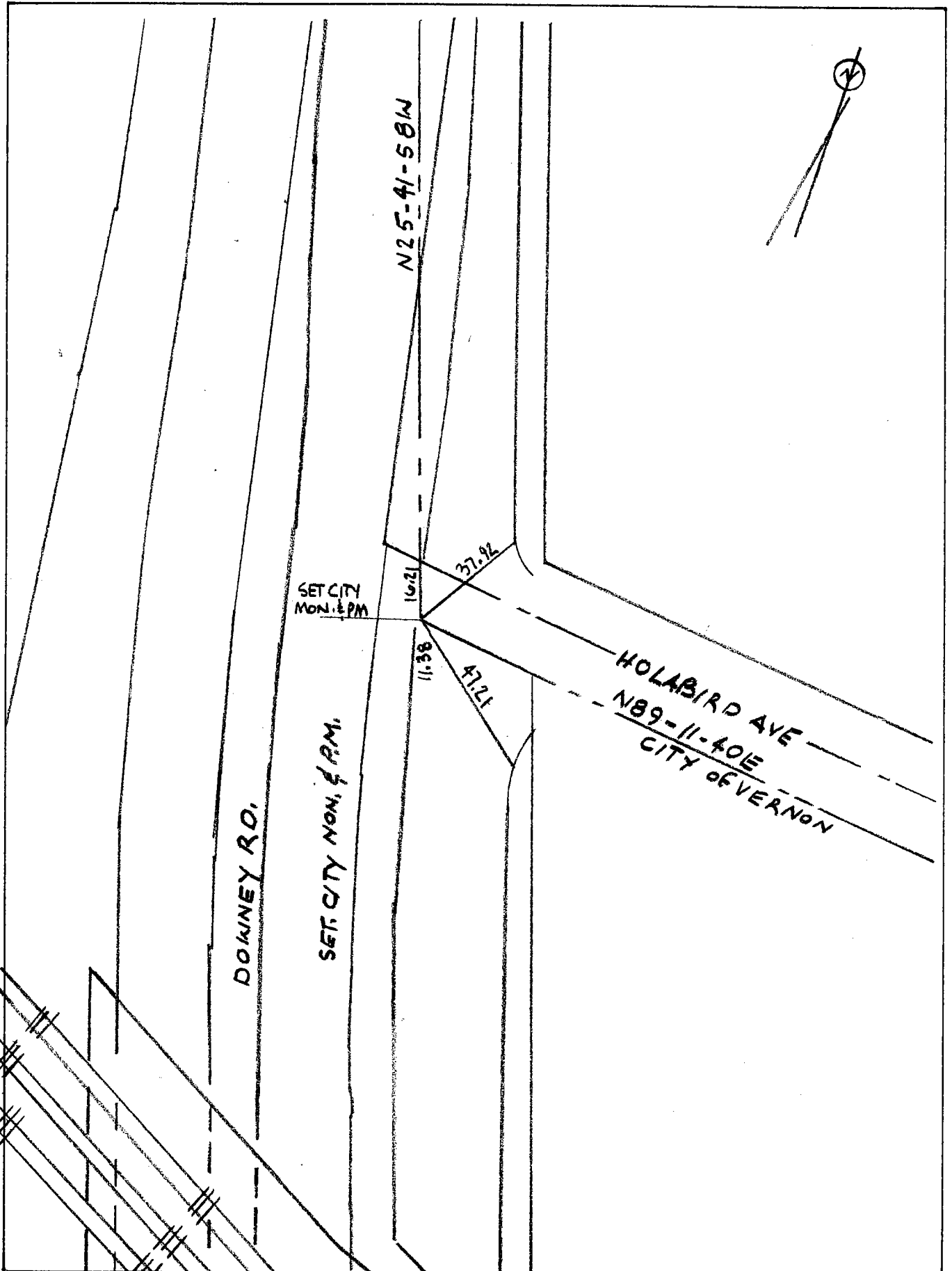
Location: BOUNDARY COR. ④

HOLABIRD AVE

References:

CITY of VERNON

Monument No. 4



Date: 10-1-07 FS CG AO

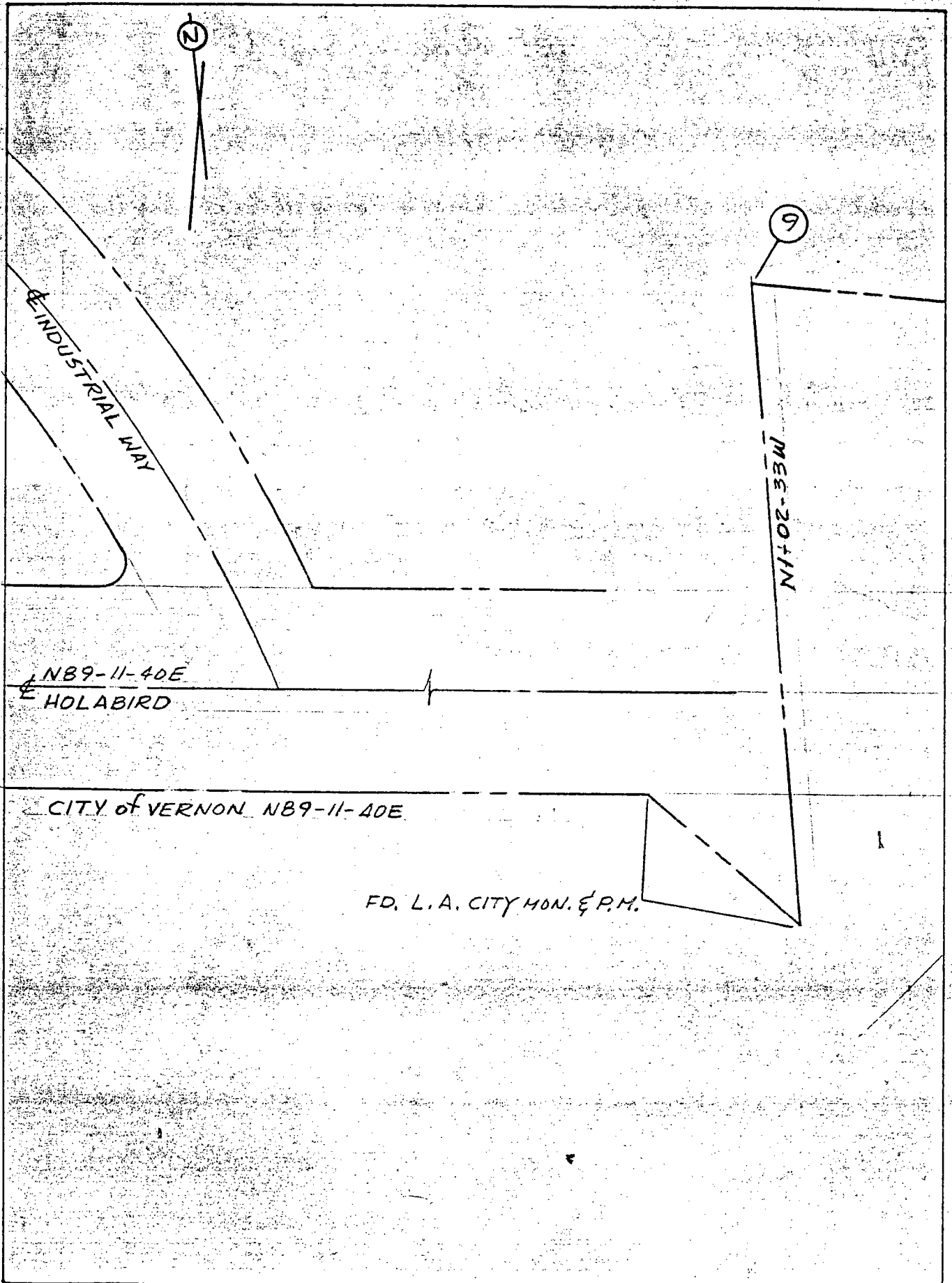
Location: 4 PT. E BOUNDARY COR.

Monument No. 548

@ HOLABIRD

References:

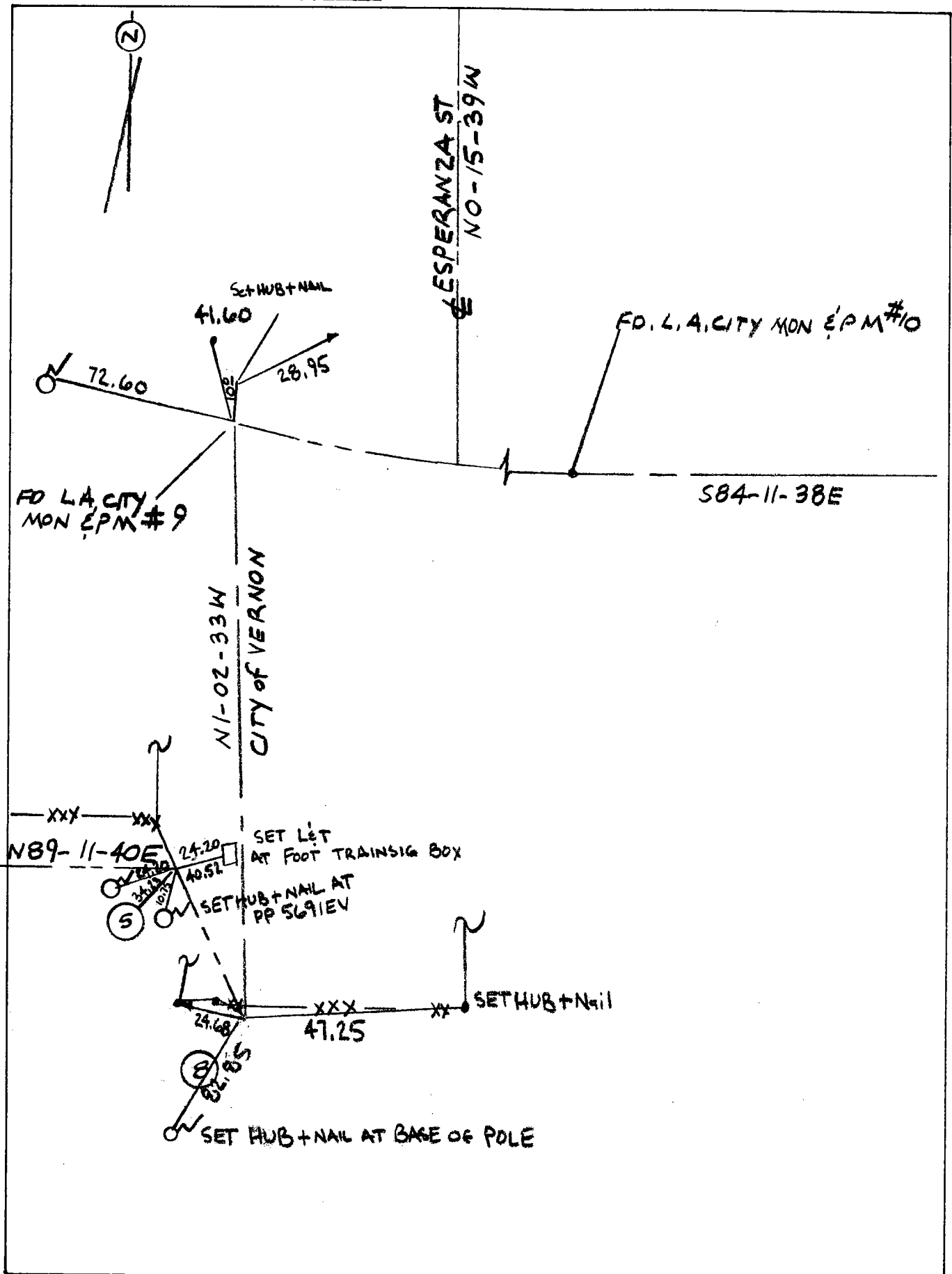
CITY of VERNON



Date:

Location: BOUNDARY LINE ⑨
E.C. N/O Washington Blvd
References: _____

Monument No. 9 E 10

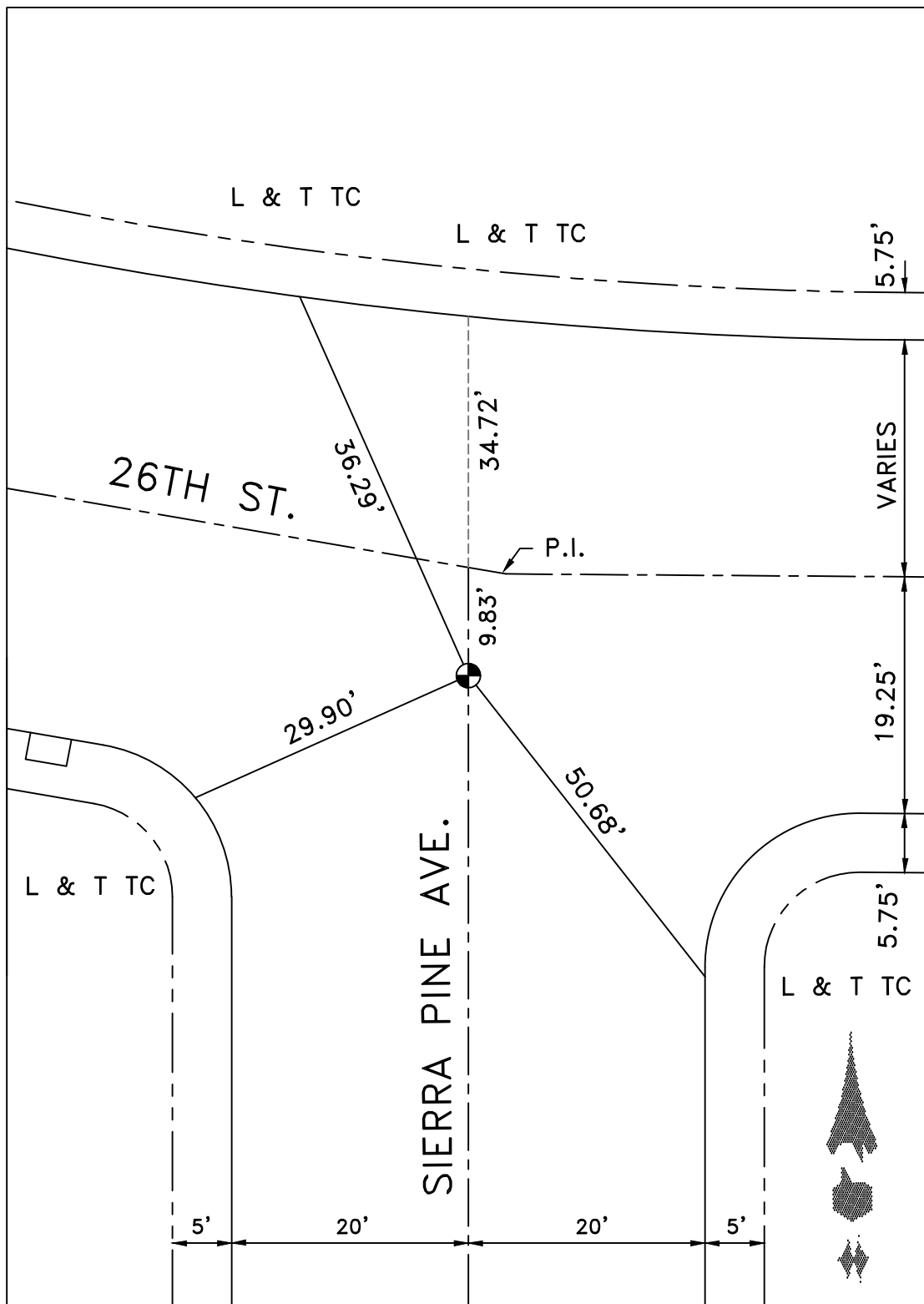


Date: 5-15-96

LOCATION: CL SIERRA PINE
& CL 26TH ST

MONUMENT NO. 312

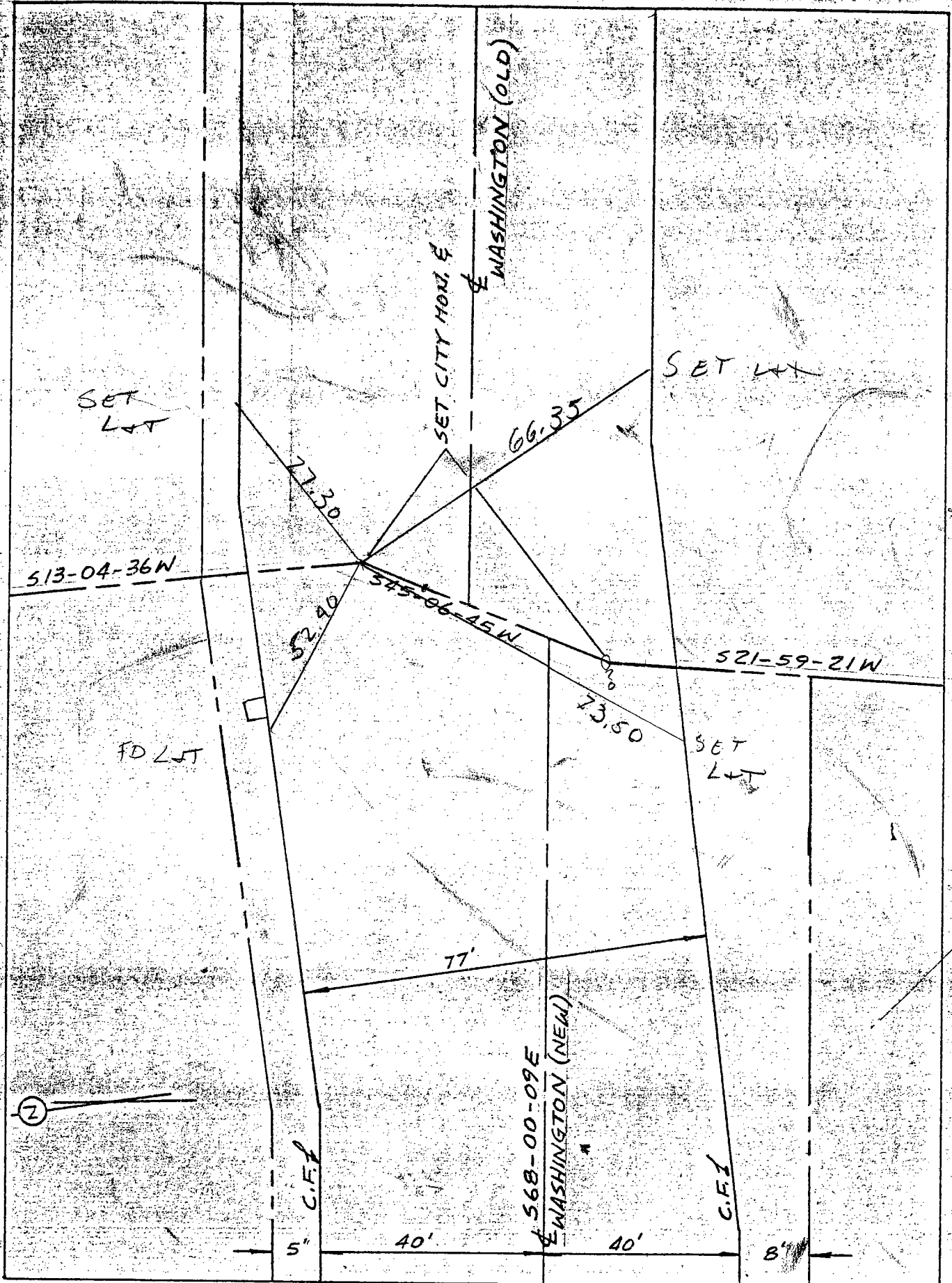
REFERENCES: F.B. 253-41



DATE 3-11-10

Location: MOST E'LY BOUNDARY
LINE ON WASHINGTON BLVD.
References: F.B. 256-22
CITY OF VERNON

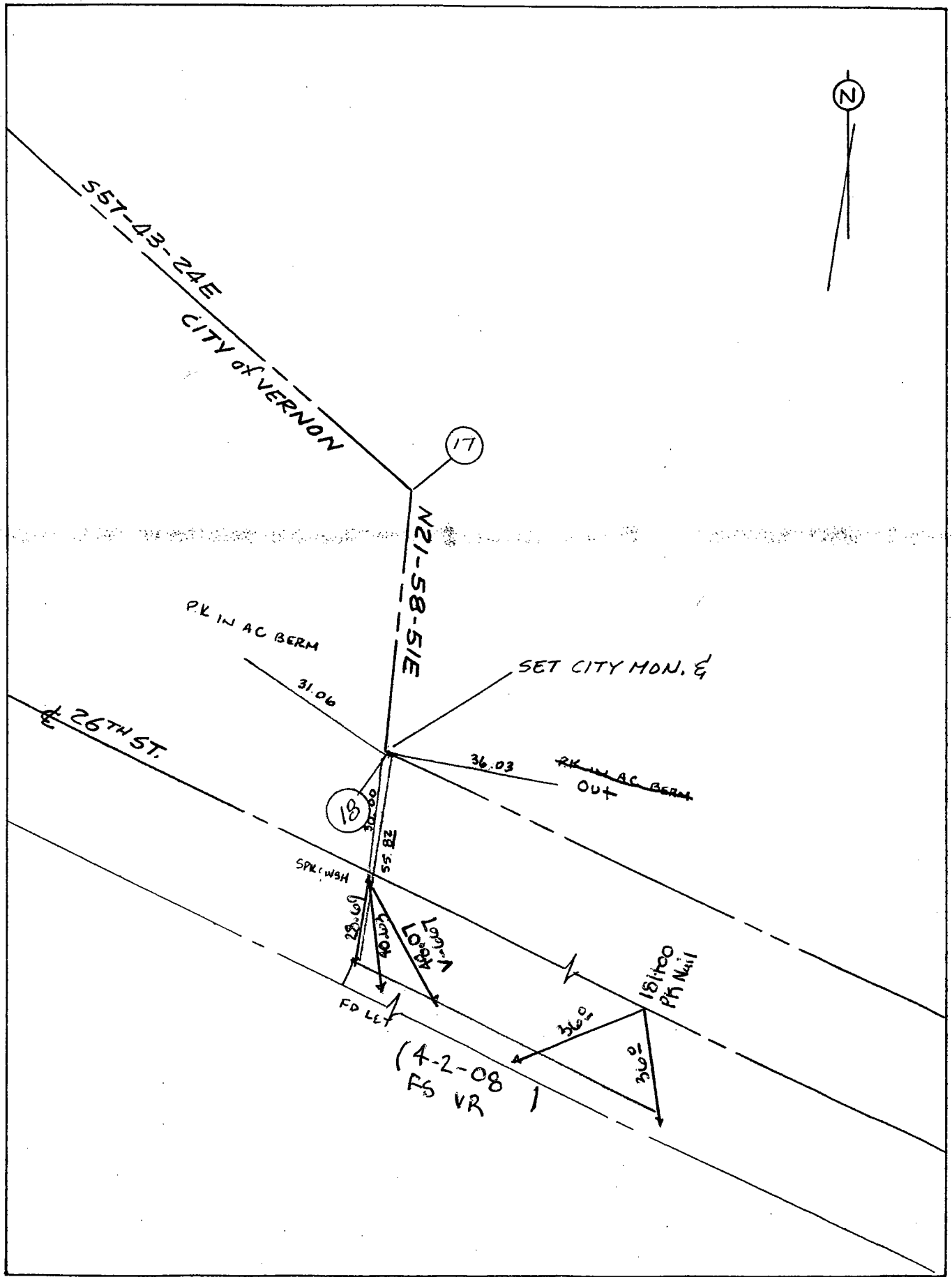
Monument No. 13 & 14



Date:

Location: BOUNDARY COR. E/O
AYERS AVE, E/O L. B. F'WAY
 References:
CITY OF VERNON

Monument No. 17 & 18



Date: ~~6-27-95~~ ~~JAR~~ 3-20-01 FF FS

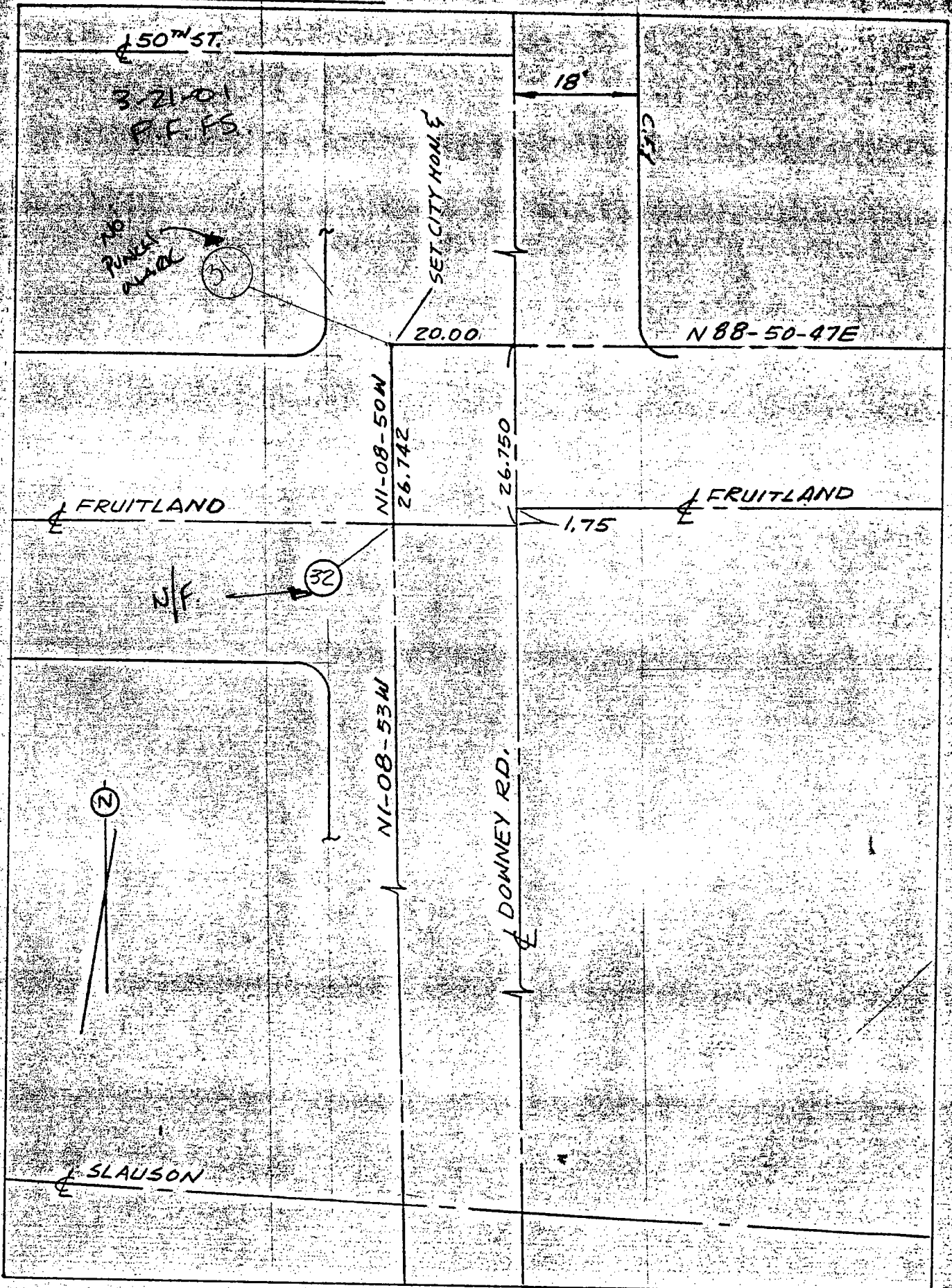
Location: BOUNDARY COR. @

FRUITLAND & DOWNEY

References:

CITY OF VERNON

Monument No. 31



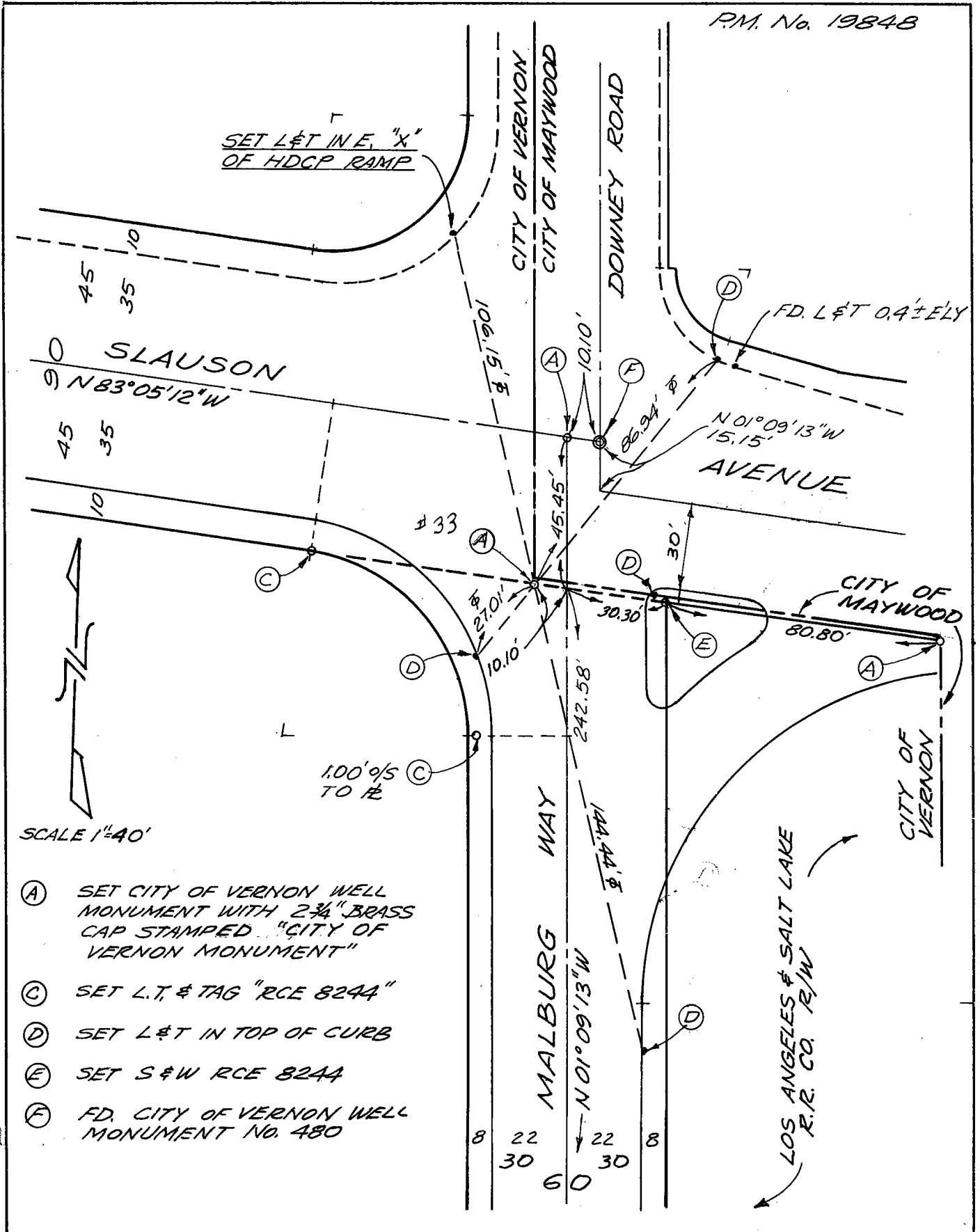
Date:

Location: SLAUSON AVENUE & MALBURG WAY

Monument No. 33

References: _____

Date: 12-10-90

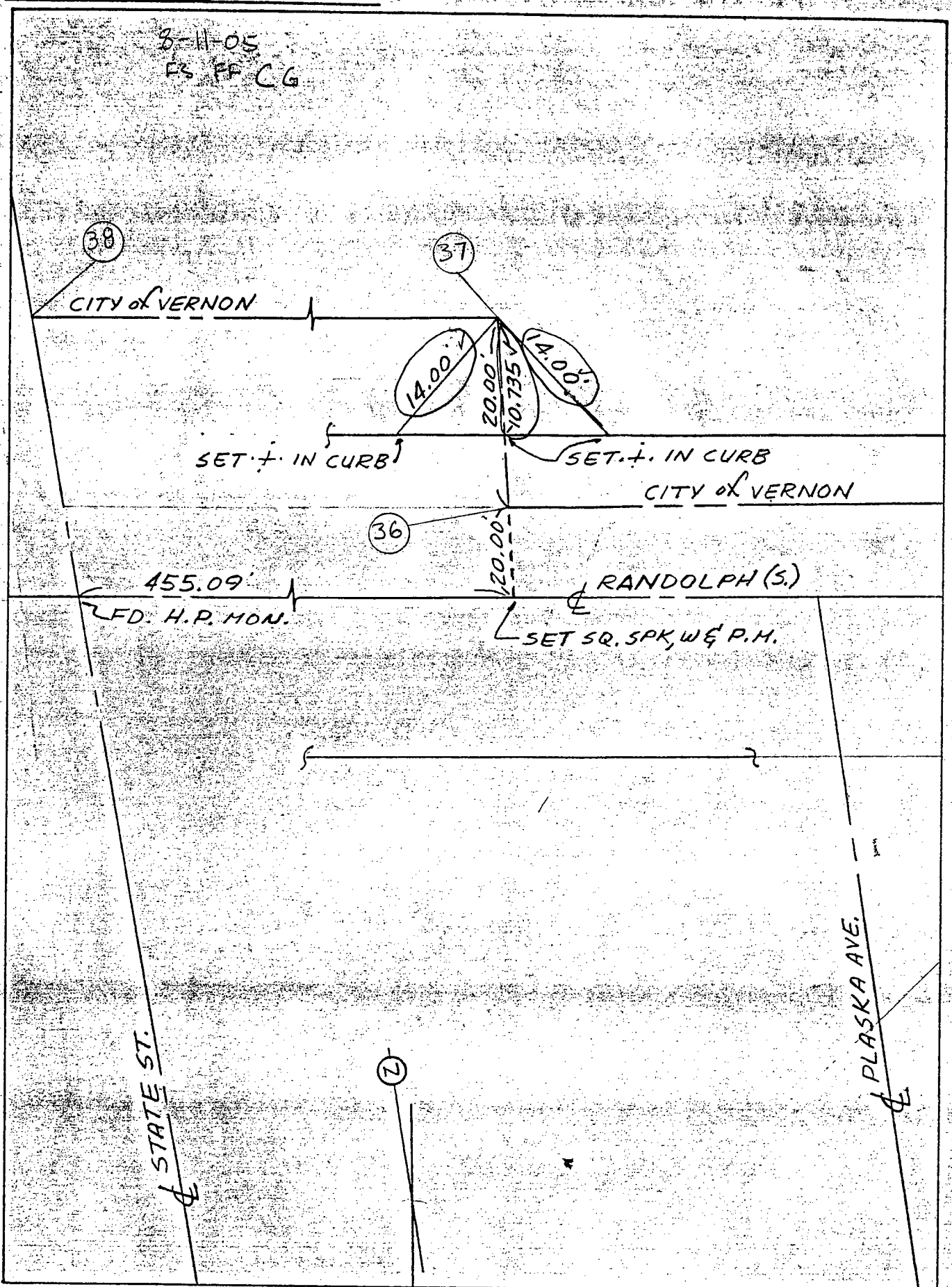


SCALE 1"=40'

- (A) SET CITY OF VERNON WELL MONUMENT WITH 2 3/4" BRASS CAP STAMPED "CITY OF VERNON MONUMENT"
- (C) SET L.T. & TAG "RCE 8244"
- (D) SET L&T IN TOP OF CURB
- (E) SET S&W RCE 8244
- (F) FD. CITY OF VERNON WELL MONUMENT NO. 480

Location: BDRY COR - 20' N/O
RANDOLPH (S) E/O BOYLE-STATE
References: _____


Monument No. 36 & 37



Date: _____

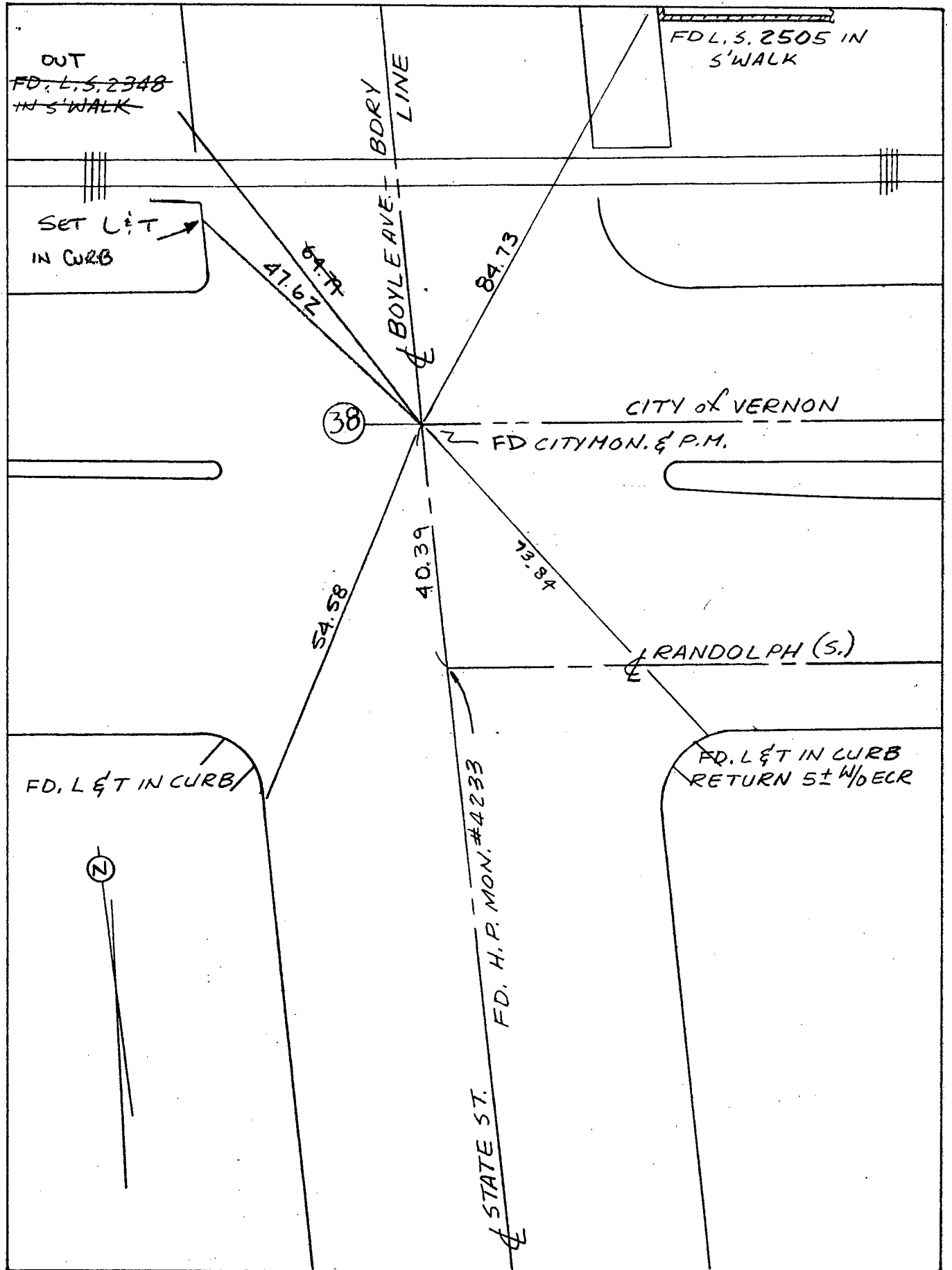
Location: BDRY COR. - N/O
RANDOLPH (S.) E/O BOYLE-STATE
References:
CITY OF VERNON

Monument No. 37



Location: BDRY COR- ON \angle
BOYLE AVE \angle RANDOLPH (S.)
References: F.I.B. 256-36
CITY OF VERNON

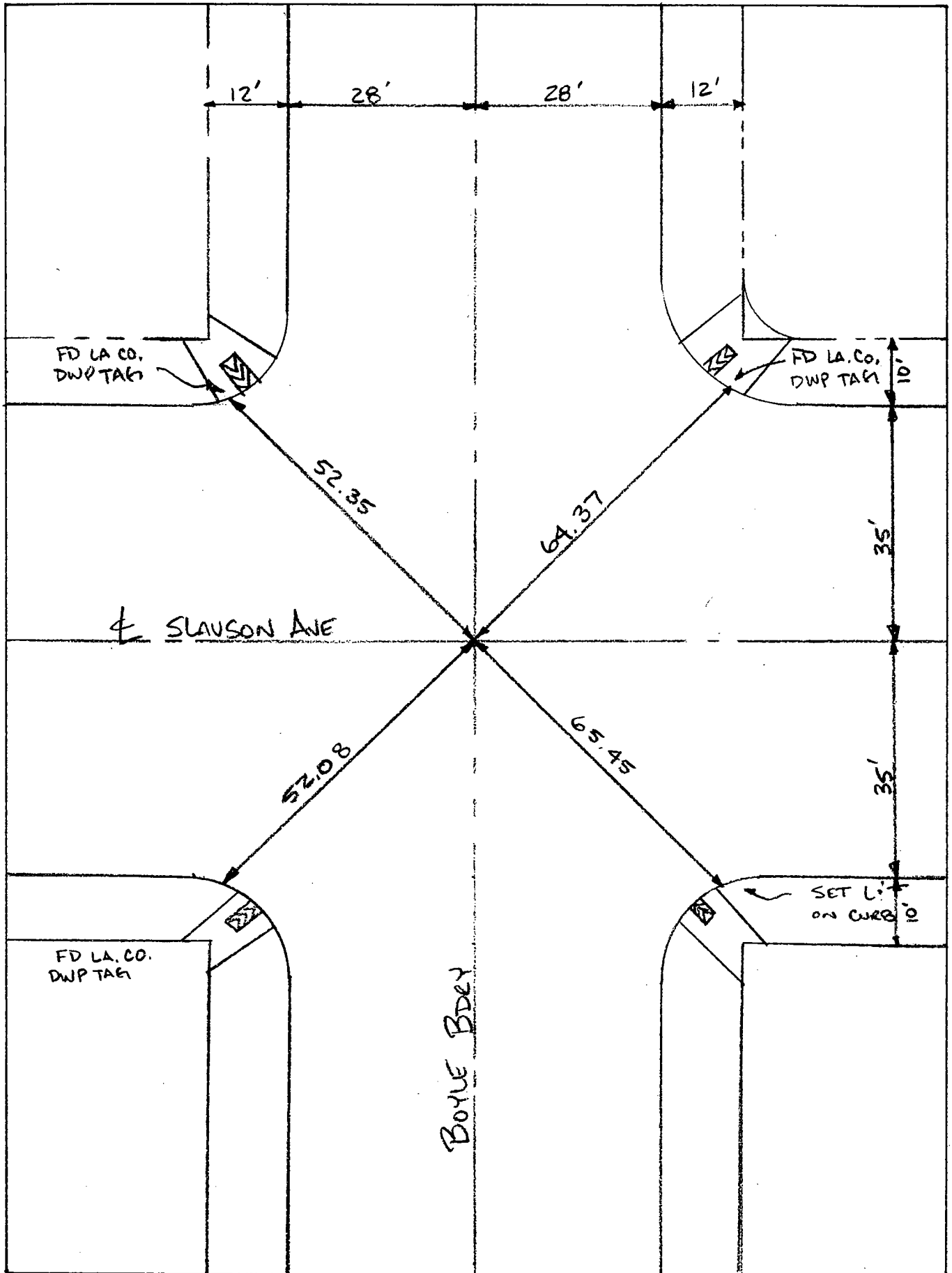
Monument No. 38



Date: ~~3-1-76~~ ~~6-27-95~~ VAR 9-13-2000

Location: ± BOYLE AVE
± SLAUSON AVE
References: FB 236-10

Monument No. 39

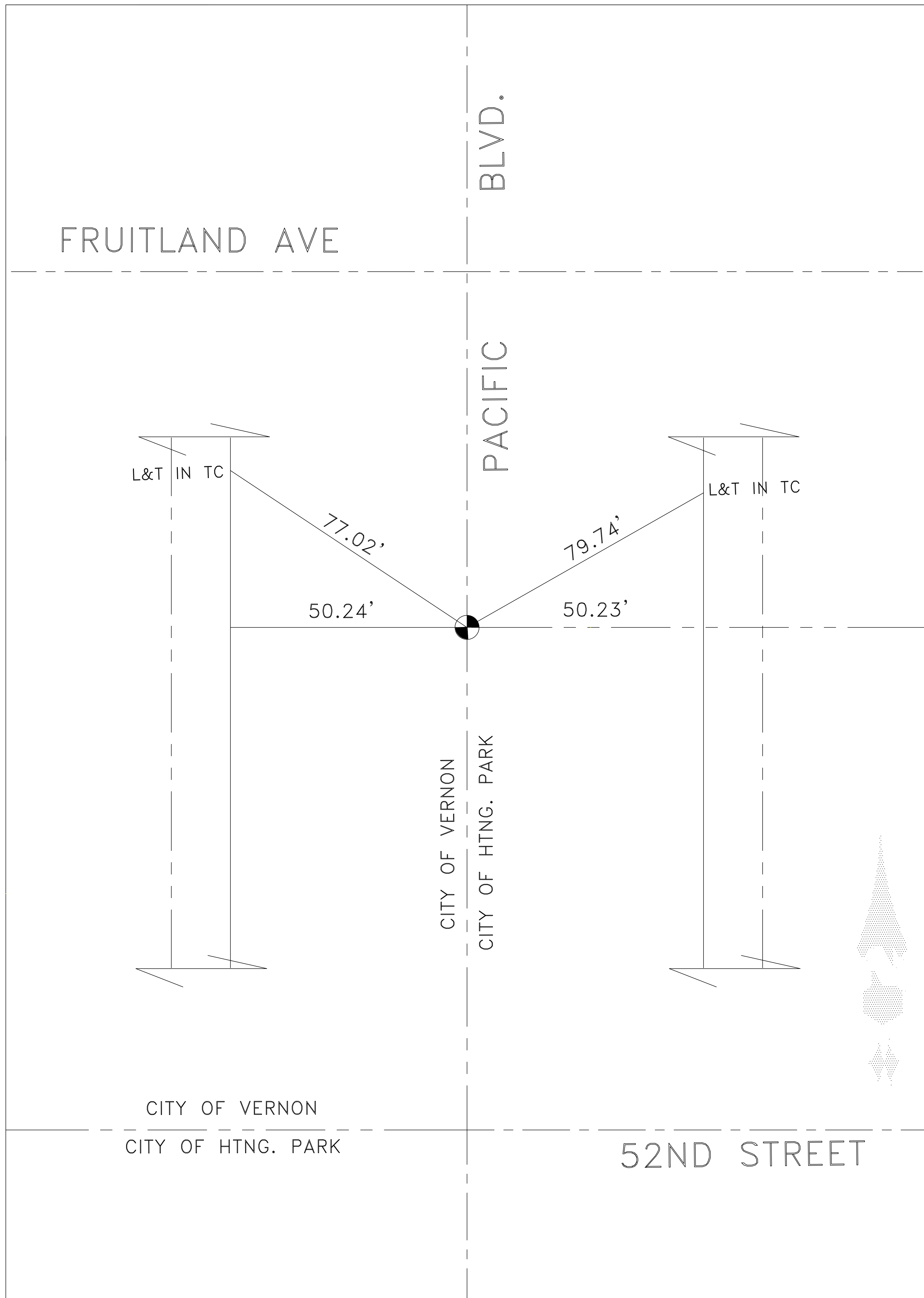


Date: 9-13-2000 ^{FF} _{EF}

LOCATION: BDRY CORNER CL PACIFIC
BLVD S/O FRUITLAND AVE

MONUMENT NO. 47

REFERENCES: F.B.-256-32



DATE 12-22-14

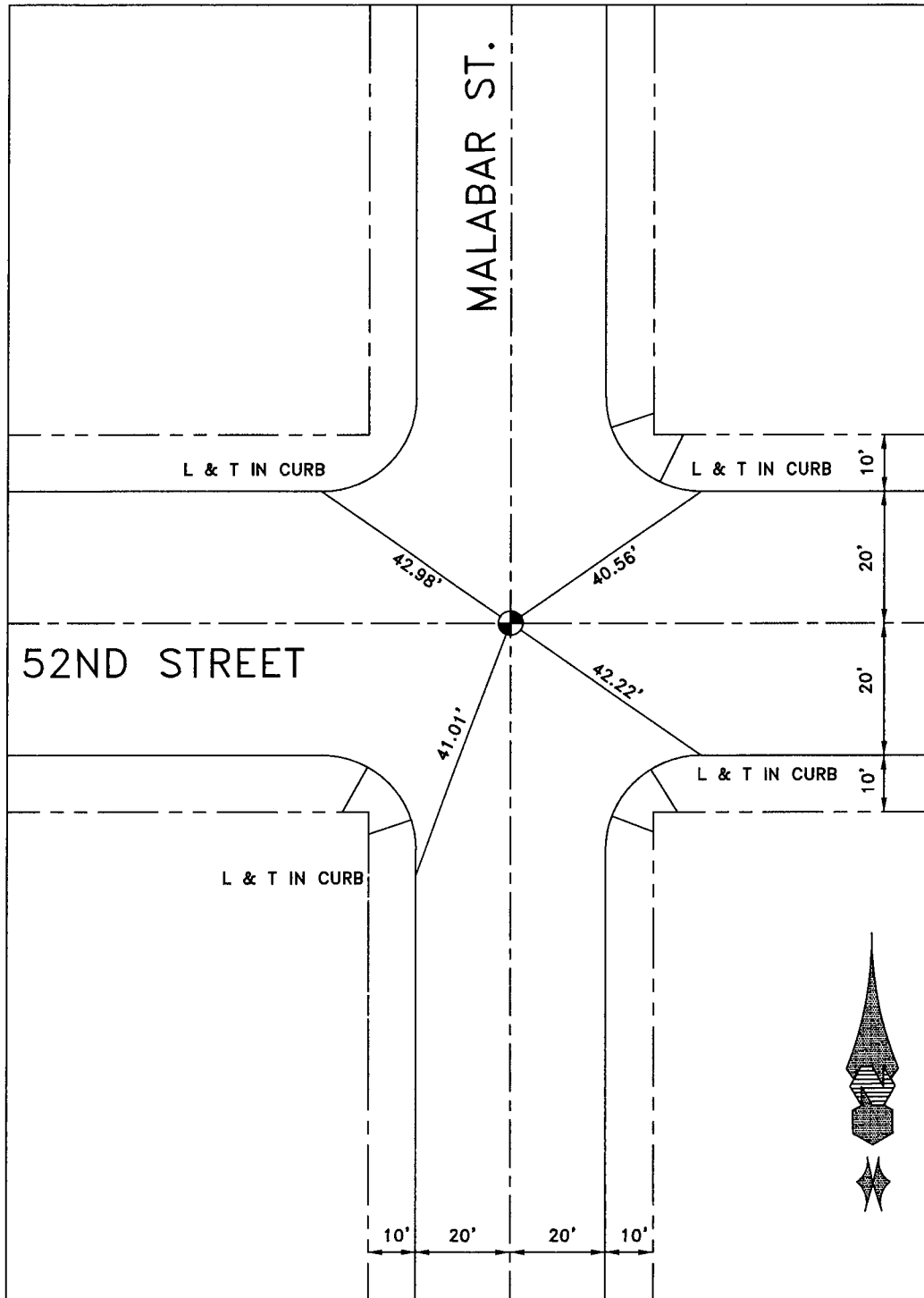
LOCATION: MALABAR STREET BDRY

⊙ CL 52ND STREET

MONUMENT NO. 49

REFERENCES: _____

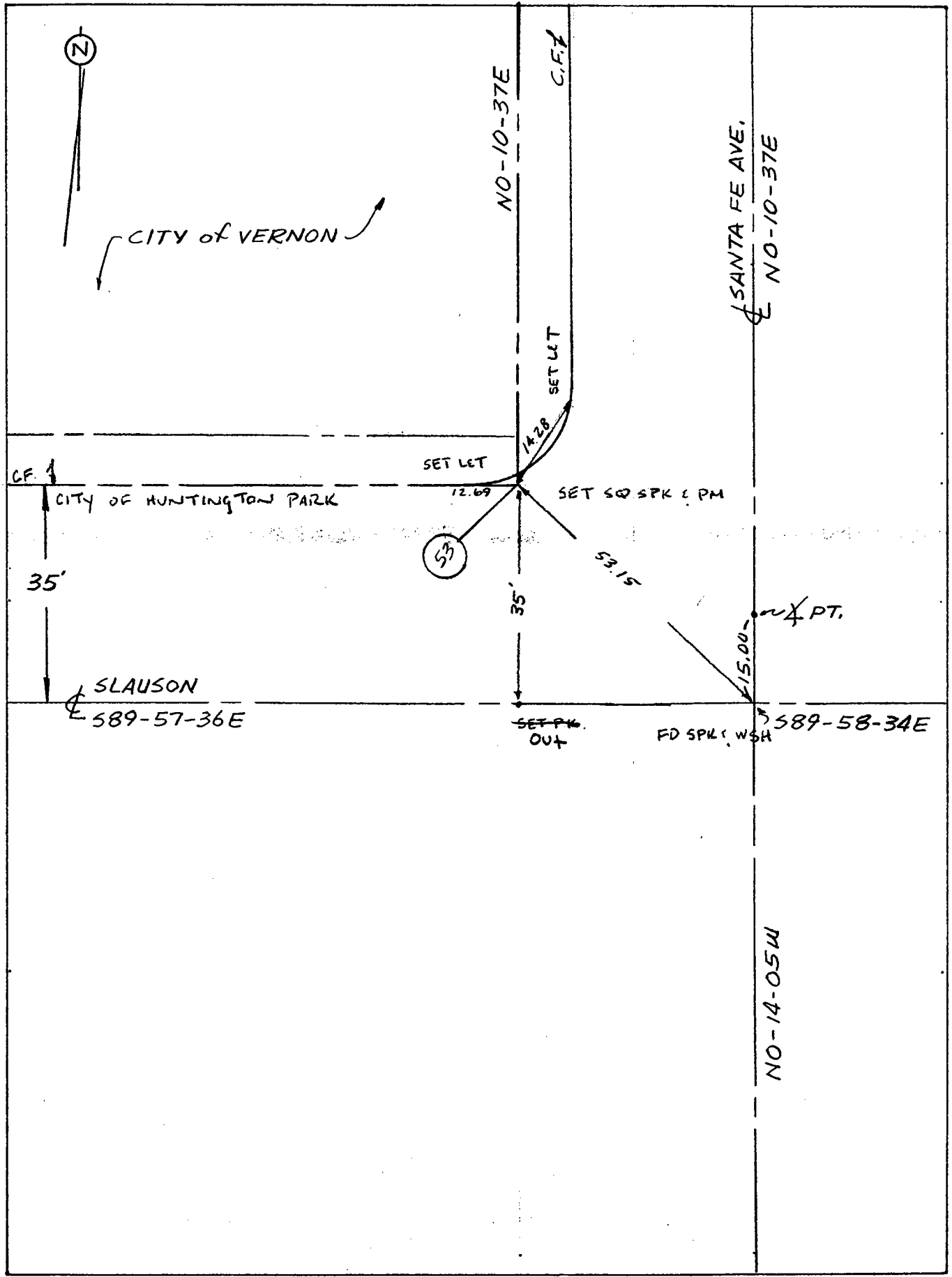
BATES PAGE 61 (FIG. 35)



DATE 8-15-17

Location: BOUNDARY COR.
SANTA FE & SLAUSON
References: _____
CITY OF VERNON

Monument No. 53

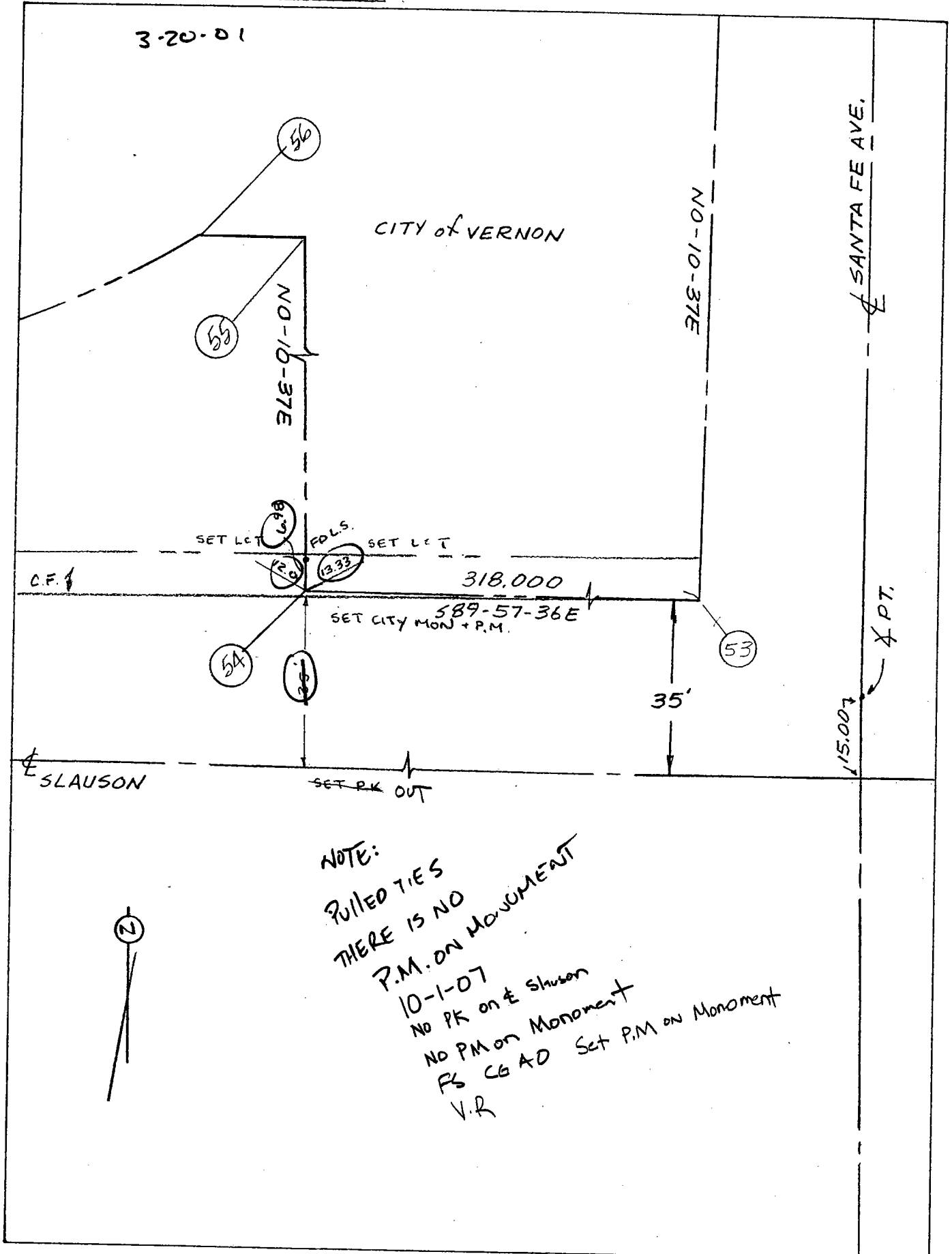


Date: ~~6-10-95~~ MAR 3-20-01 C.F.A. & C.C.

Location: BOUNDARY COR. N/O E
SLAUSON, 318' W/O W. R. SANTA FE
References: _____

Monument No. 54

CITY OF VERNON



Date: 6-20-95 VAR 10-1-07 FS VR CG

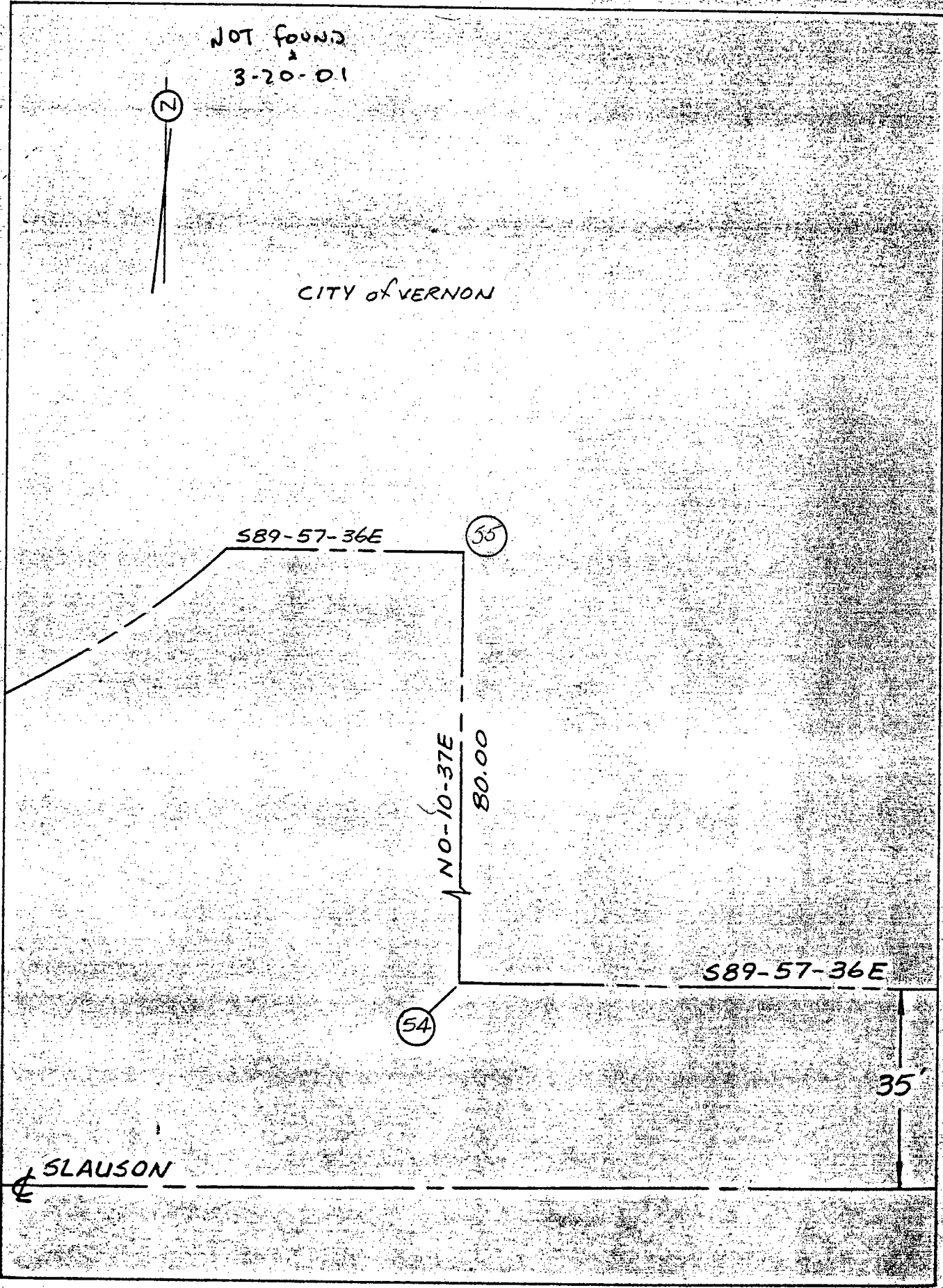
SECTION. BOUNDARY COR. 10
SANTA FE § 115 ± N/O SLAUSON
References:
CITY OF VERNON

Monument No. 55

NOT FOUND
3-20-01

(2)

CITY OF VERNON

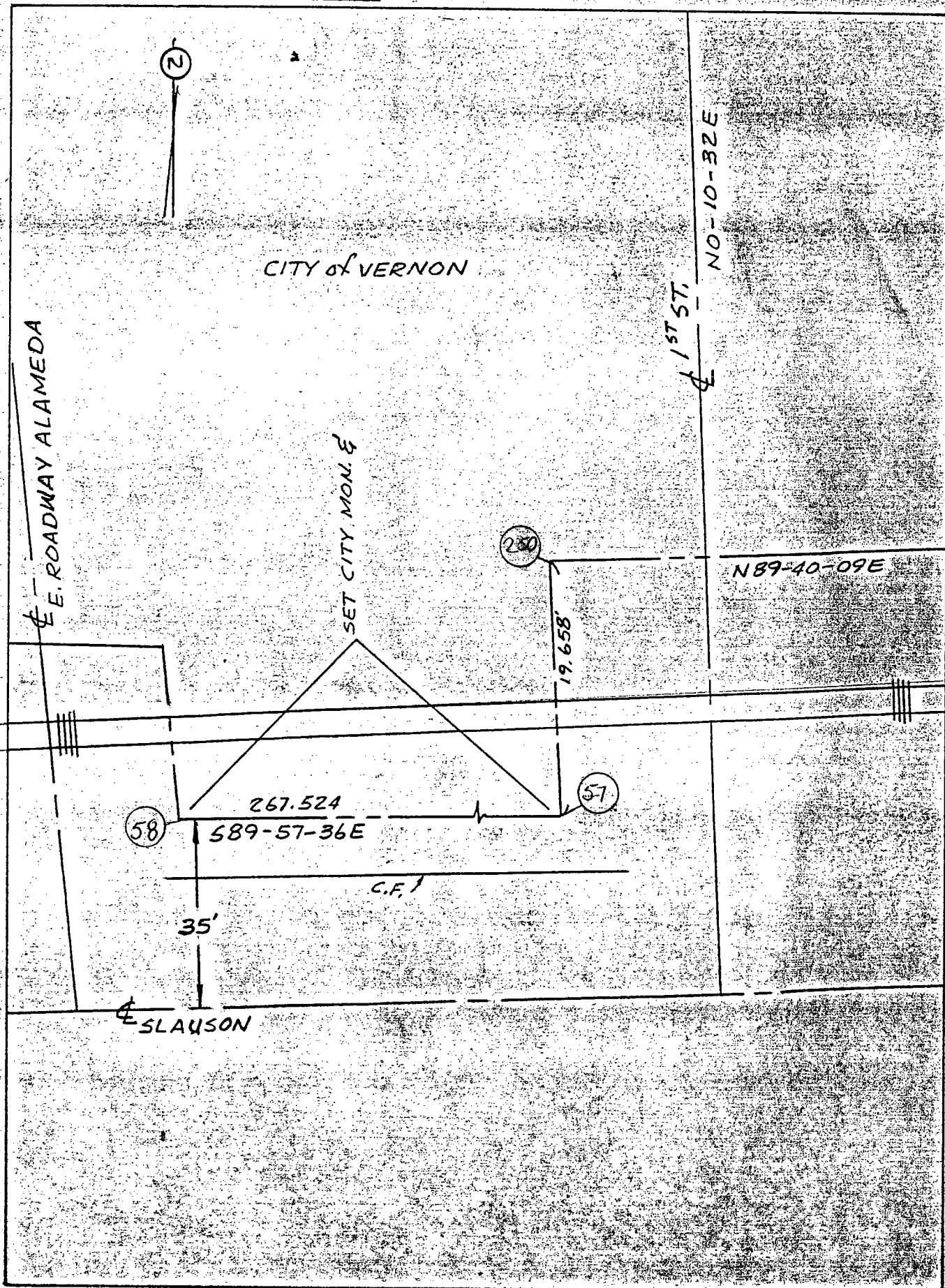


Date: _____

Location: BOUNDARY COR. N/O
E SLAUSON & W/O E 1ST ST.

Monument No. 57,58 &
250

References: _____
CITY of VERNON



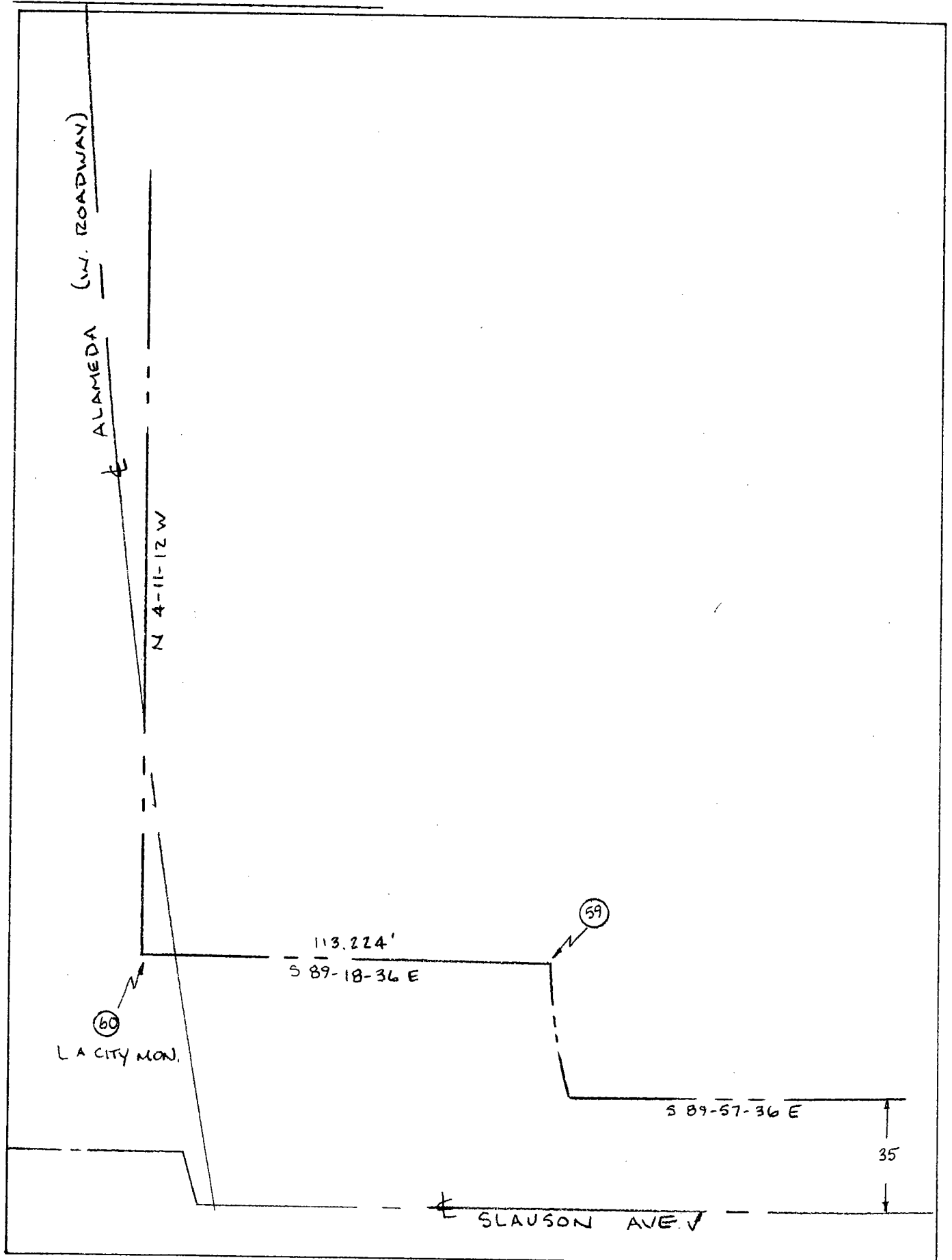
Date: _____

Location: BDRY. COR. W. ALAMEDA

ROADWAY & SLAUSON AVE.

References: _____

Monument No. 60

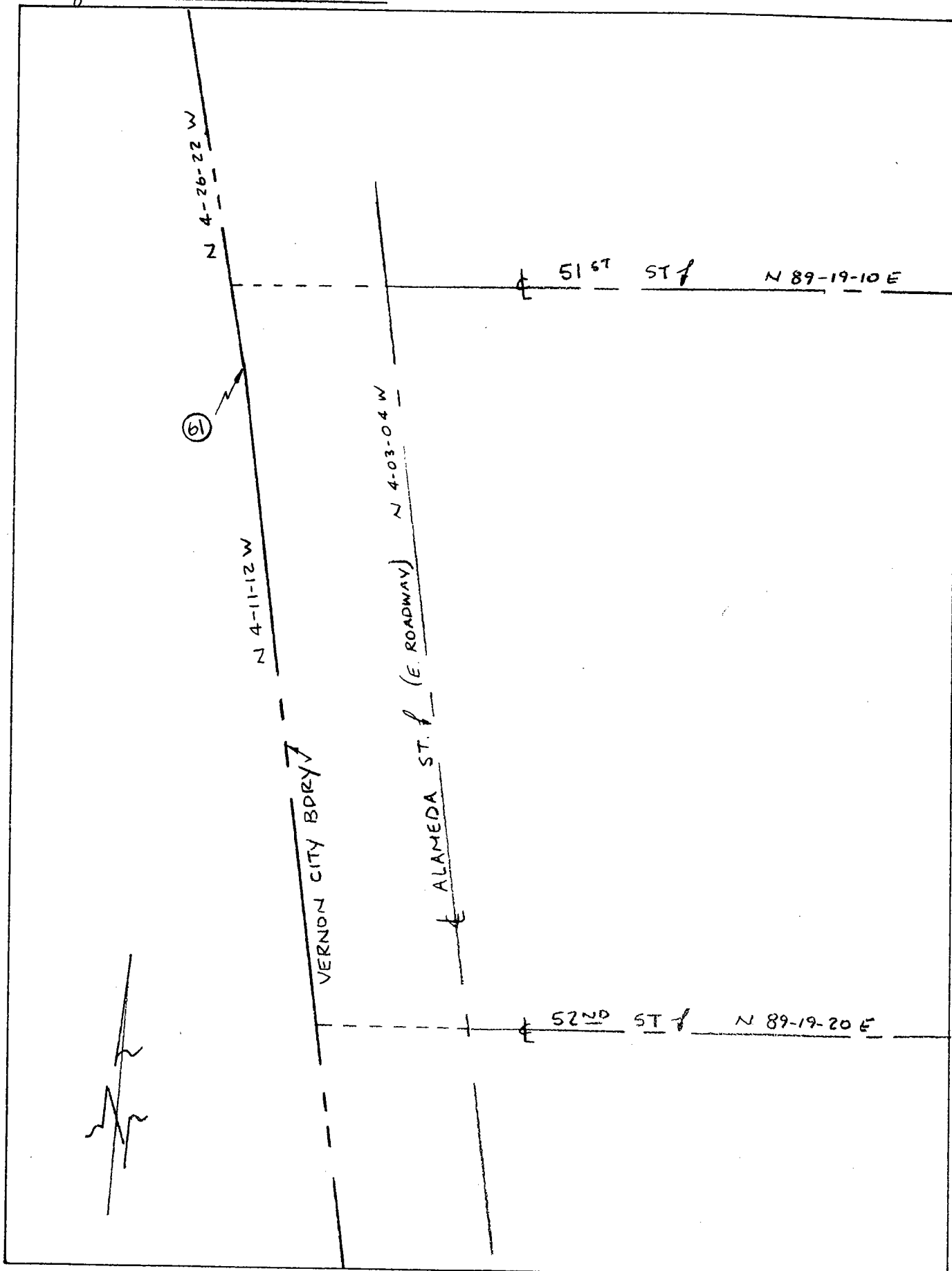


Date: _____

Location: 4TH & PT IN BDRY LINE
ON ALAMEDA ST. 5/6 51ST ST.
References: BATES (FIG 2-4)

Monument No. 61

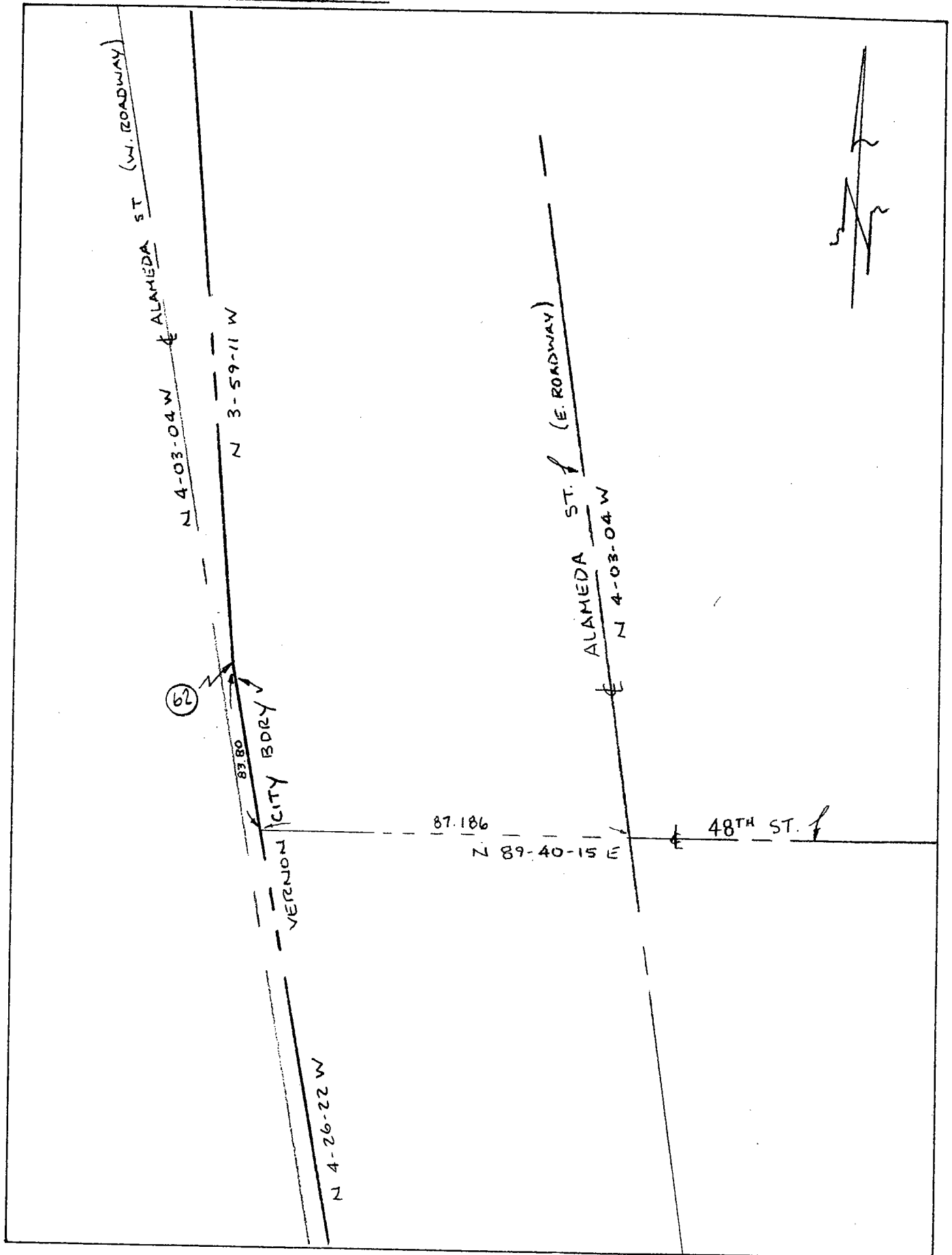
Pg 100



Date: 7-26-95 VAR

Location: 3RD * PT IN BDRY
ON ALAMEDA N/O 48TH ST.
References: _____

Monument No. 62



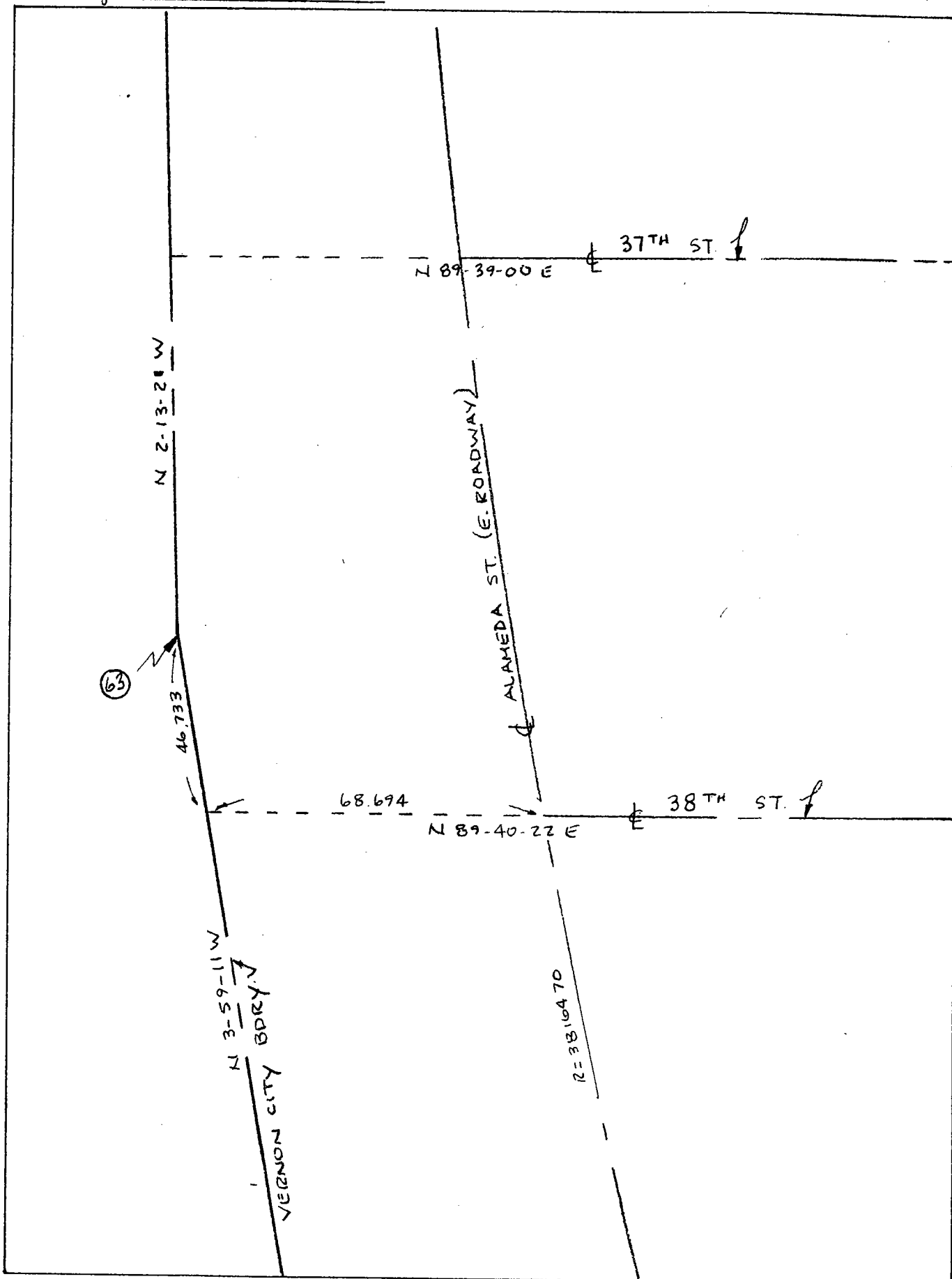
Date: 7-26-95

Location: 2ND & PT IN BDRY ON
ALAMEDA N/O 38TH ST.

Monument No. 63

References: FIG (3-2)

Pg 116 BATES

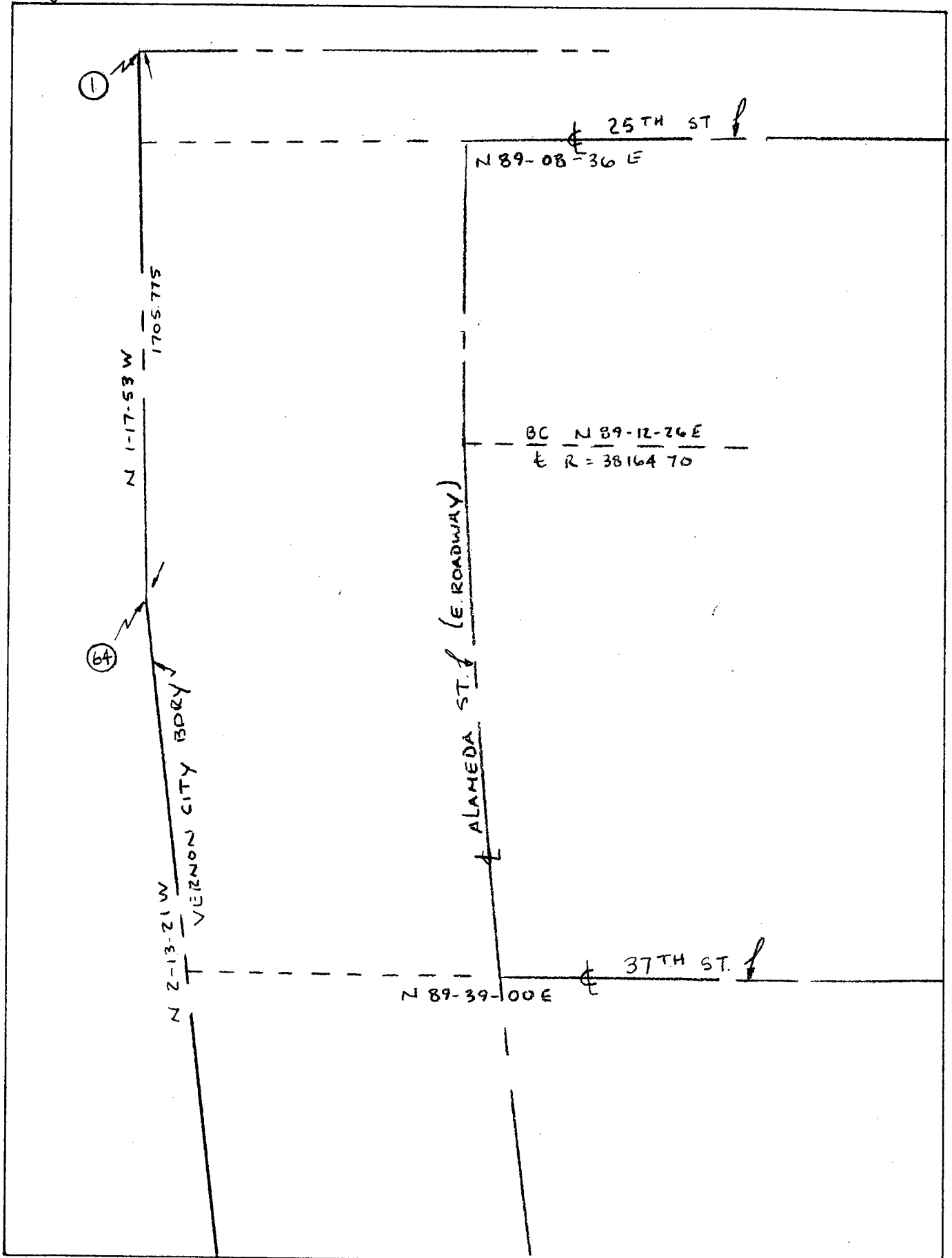


Date: 7-26-95

Location: 1ST & PT IN BDRY
LINE ON ALAMEDA S/O 25TH ST.
References: BATES (FIG 3-1)

Monument No. 64

Pg 112

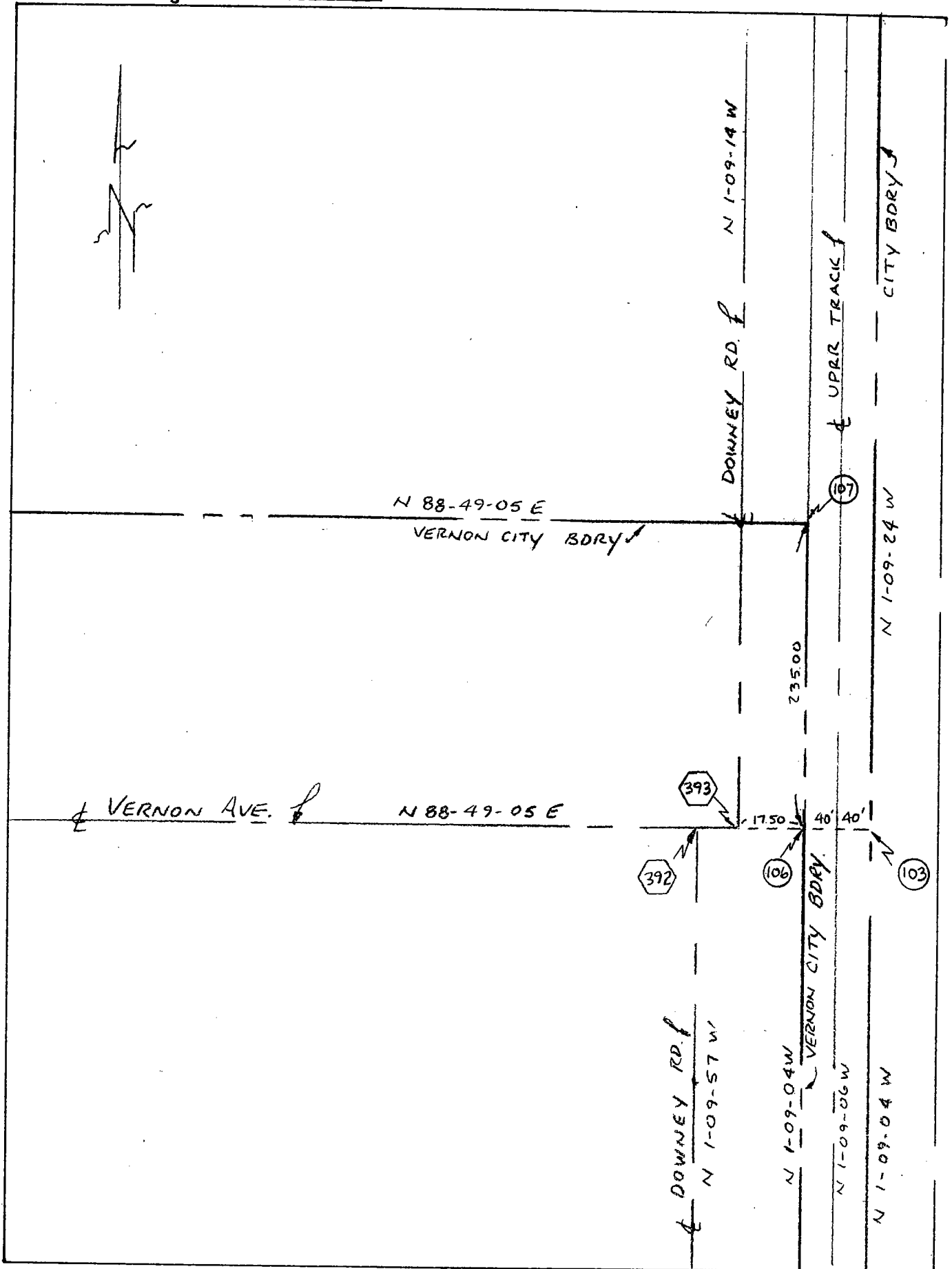


Date: 7-26-95 VAR

Location: 4 PT IN BDRY LINE of
VERNON AVE. PROD (COUNTY ISLAND)

Monument No. 103

References: BATES
(FIG 8-10) Pg 200

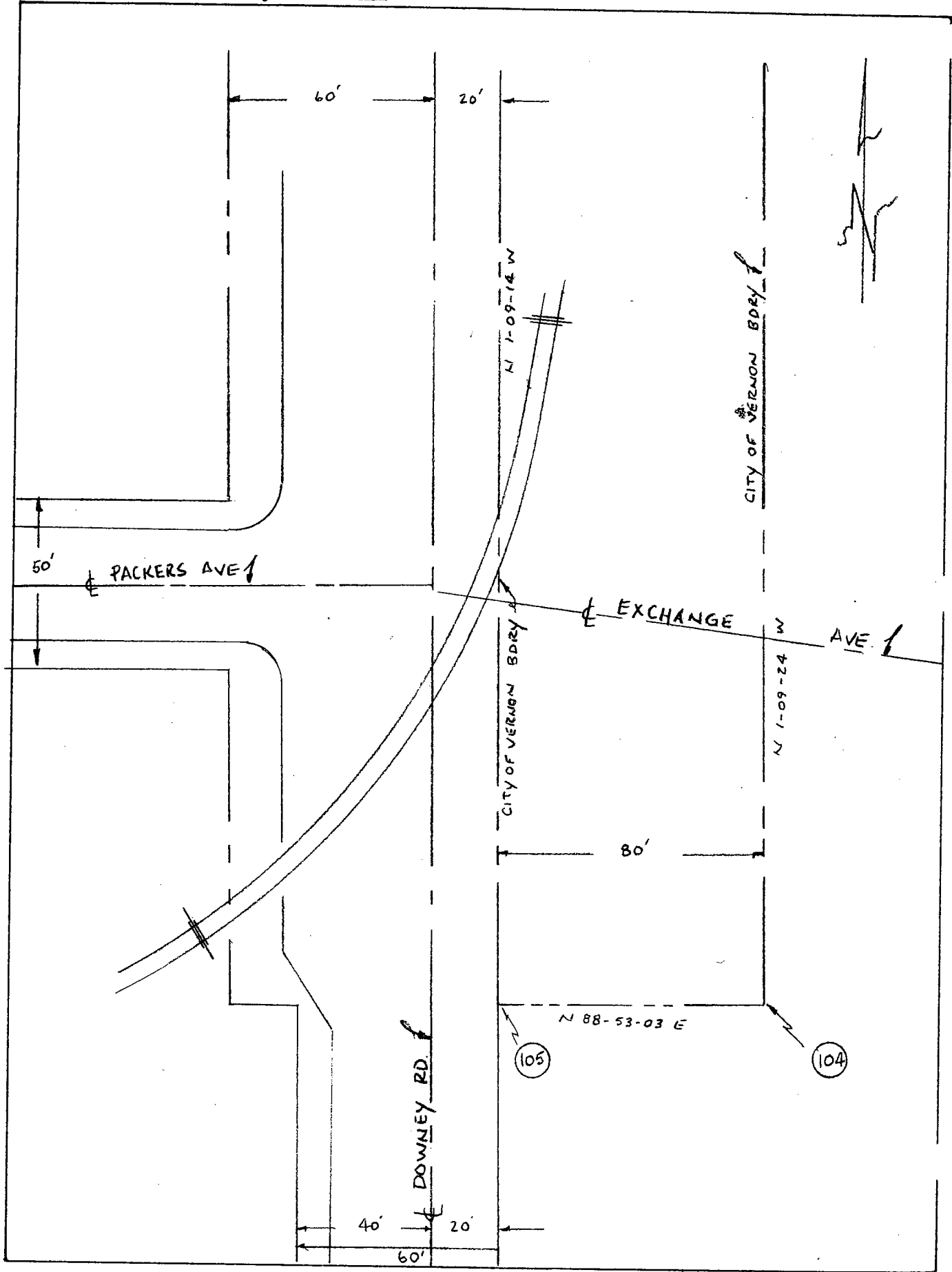


Date: 7-27-95

Location: SOUTHEAST COR.
OF COUNTY ISLAND

Monument No. 104

References:
BATES FIG 28 Pg 43

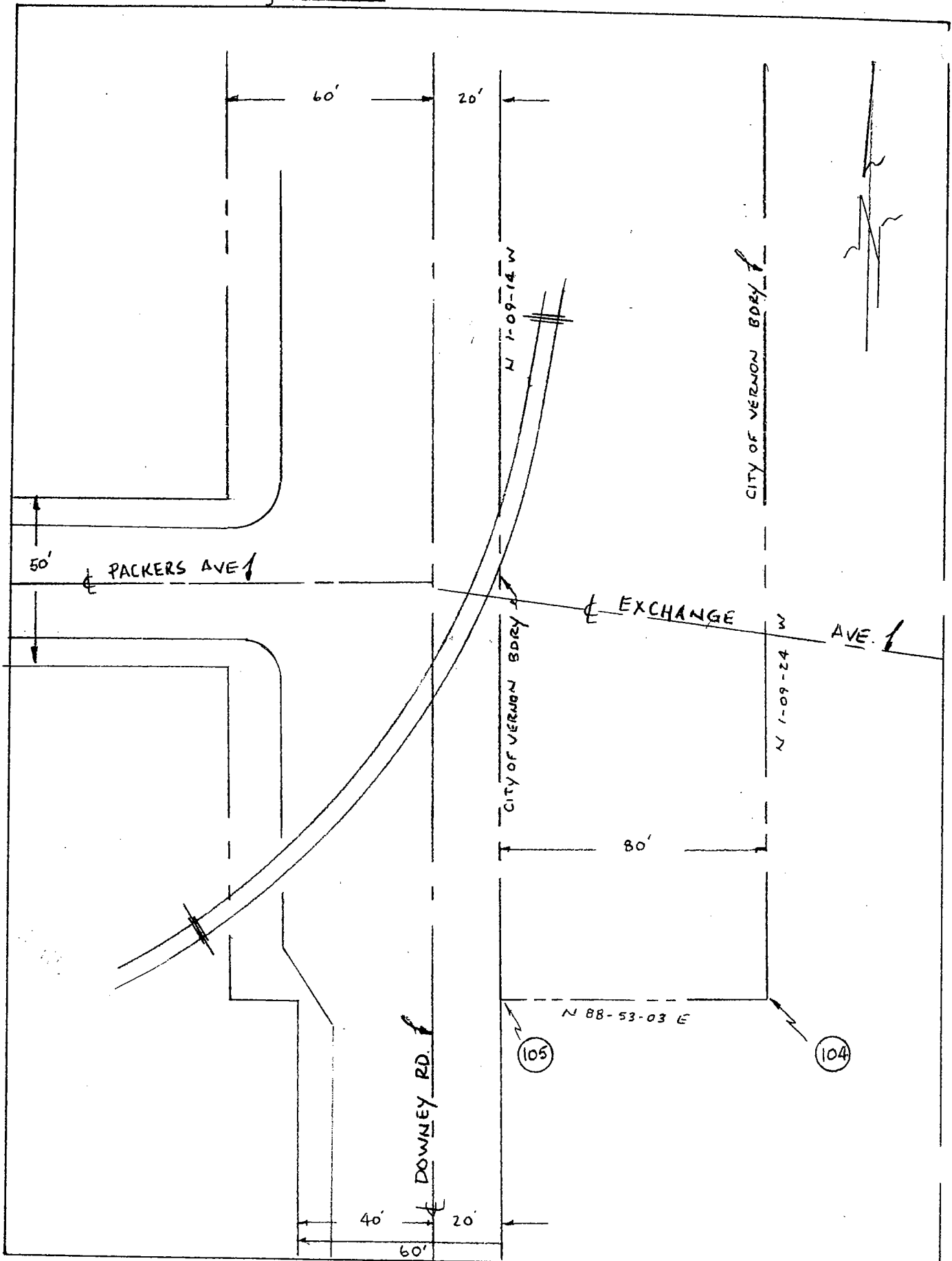


Date:

Location: S/W COR OF COUNTY ISLAND
1326.82' S/D E. VERNON AVE.

Monument No. 105

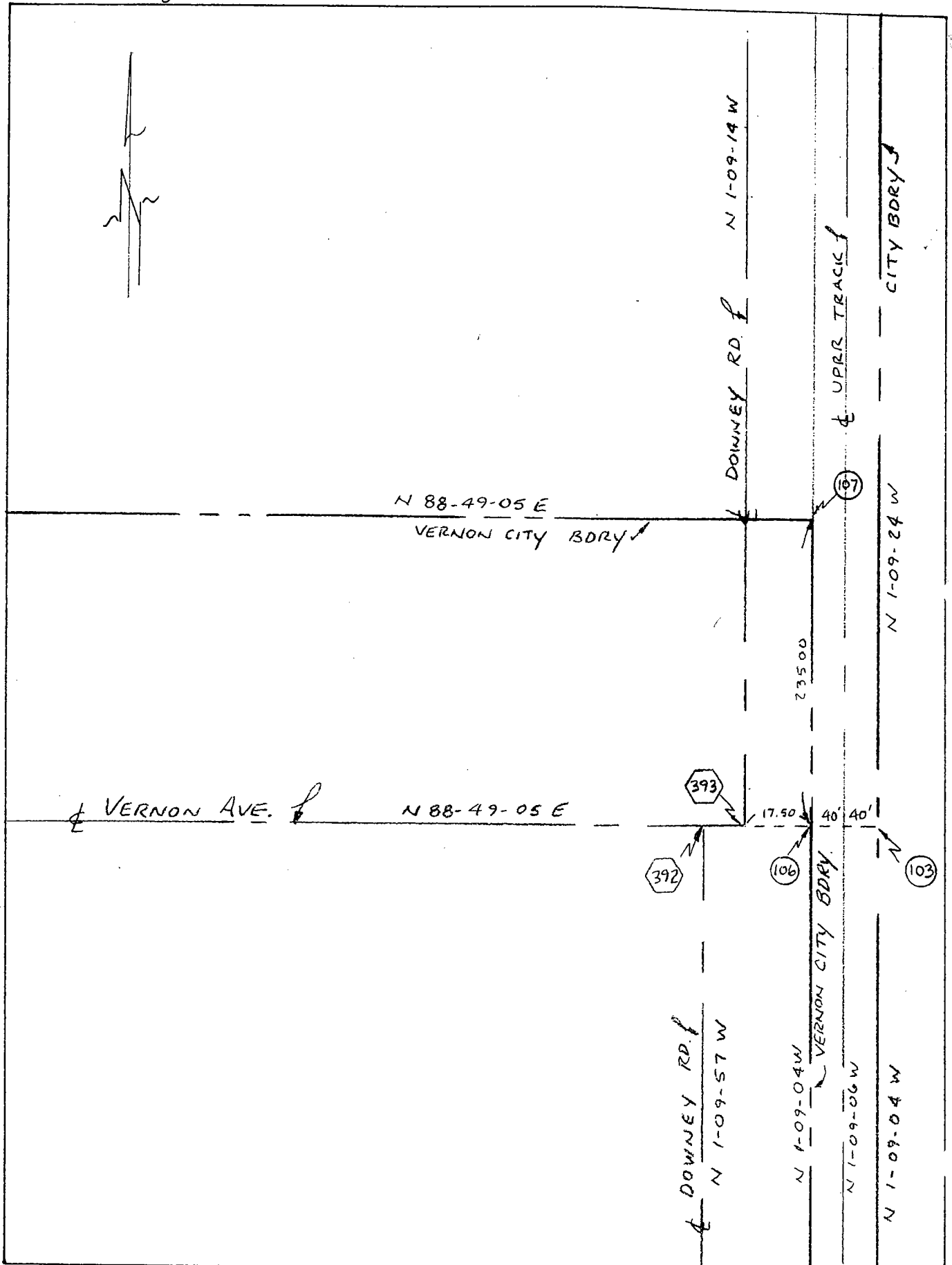
References:
BATES FIG 28 Pg 43



Date: _____

Location: 7 PT IN BDRY LINE & E
VERNON AVE 17.500' E/O E DOWNEY RD.
References: BATES
(FIG 8-10) Pg 200.

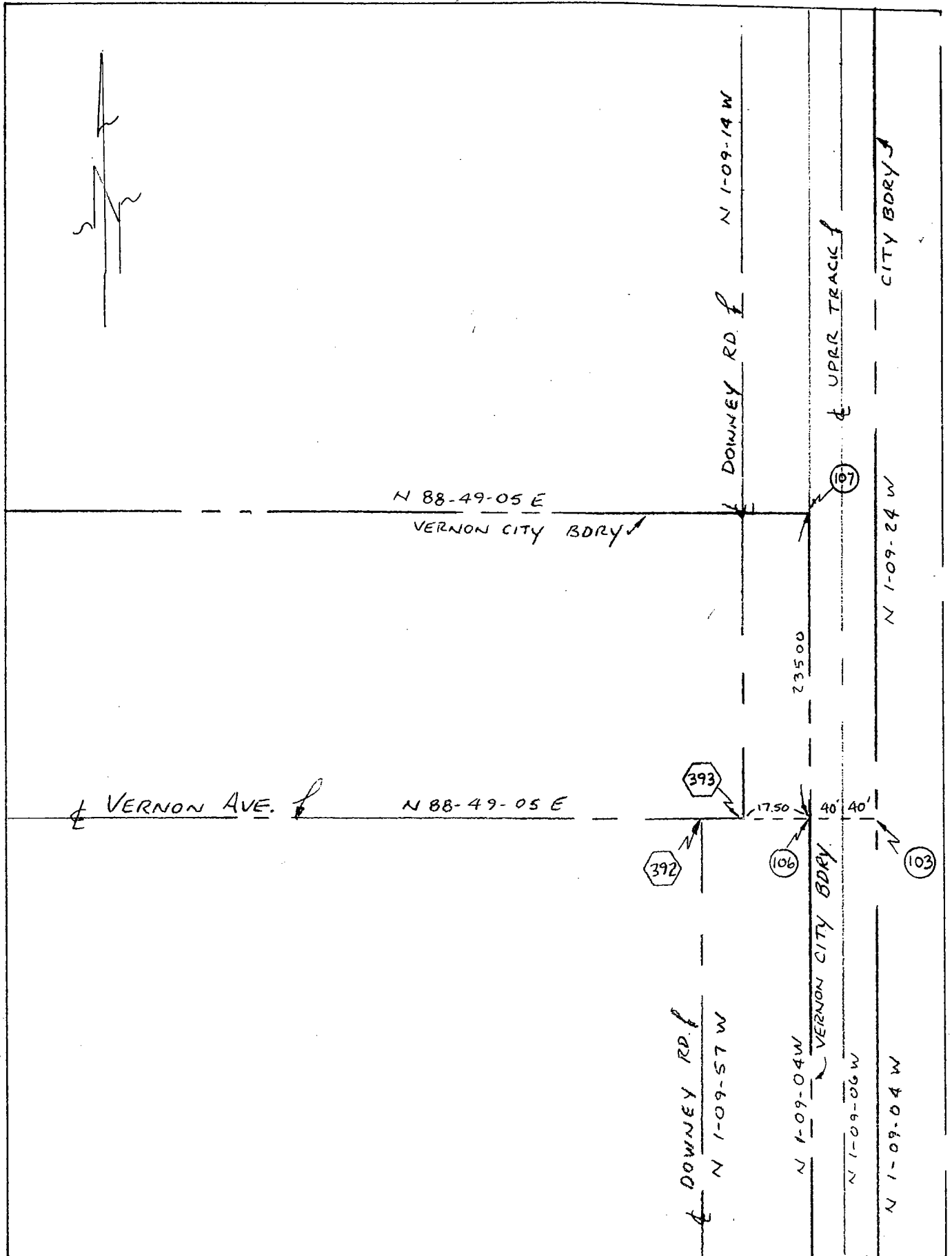
Monument No. 106



Date: 7-27-95

Location: Bdry Cor. 17.500' E/O &
Downey Rd. - 235.00' N/O & VERNON AVE
References: BATES
(FIG 8-10) Pg 200

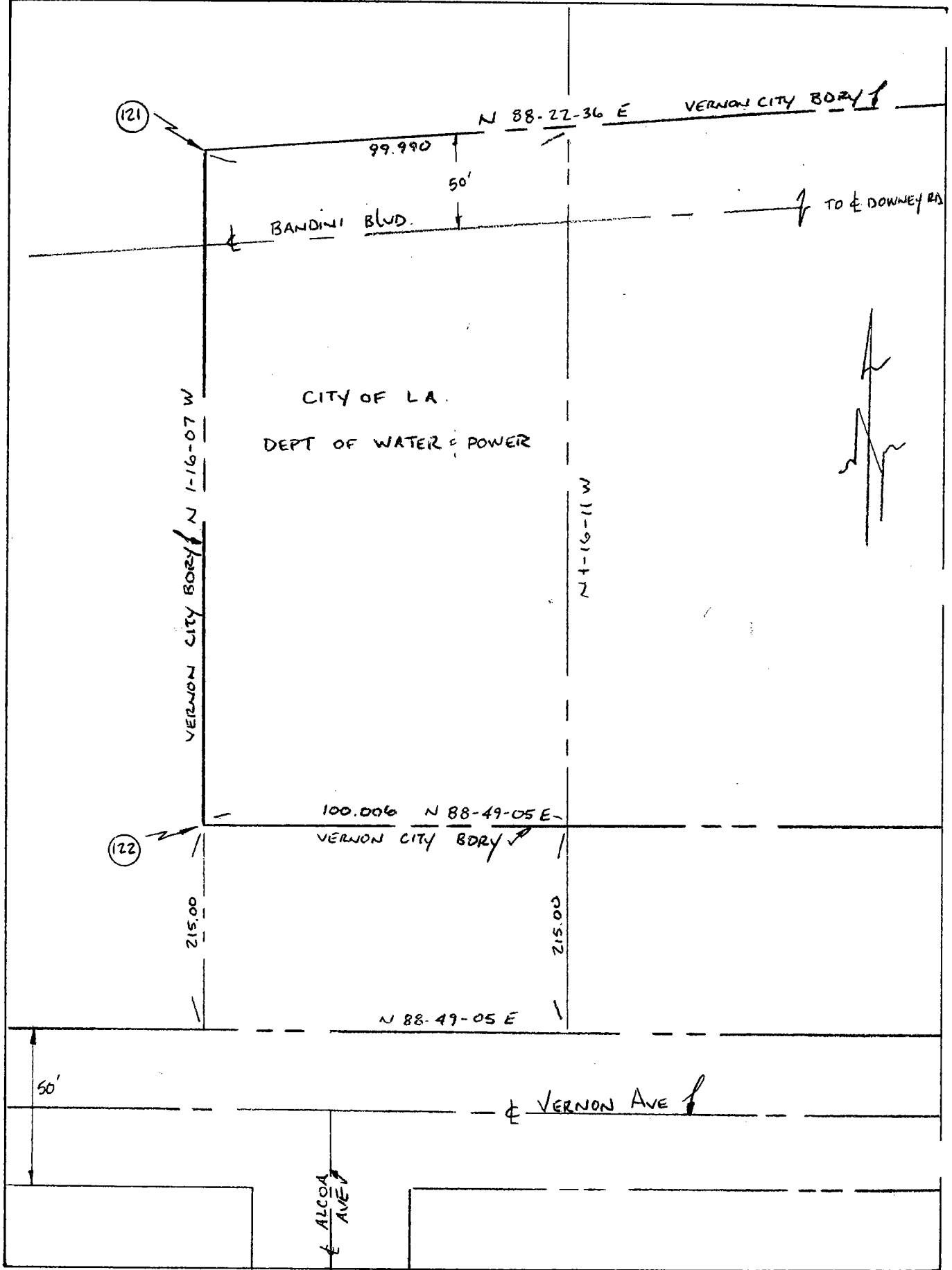
Monument No. 107



Date: 7-27-95

Location: N/W CORNER OF COUNTY
ISLAND W/O DOWNEY RD.
References: BATES
(Fig 8-11) Pg 201

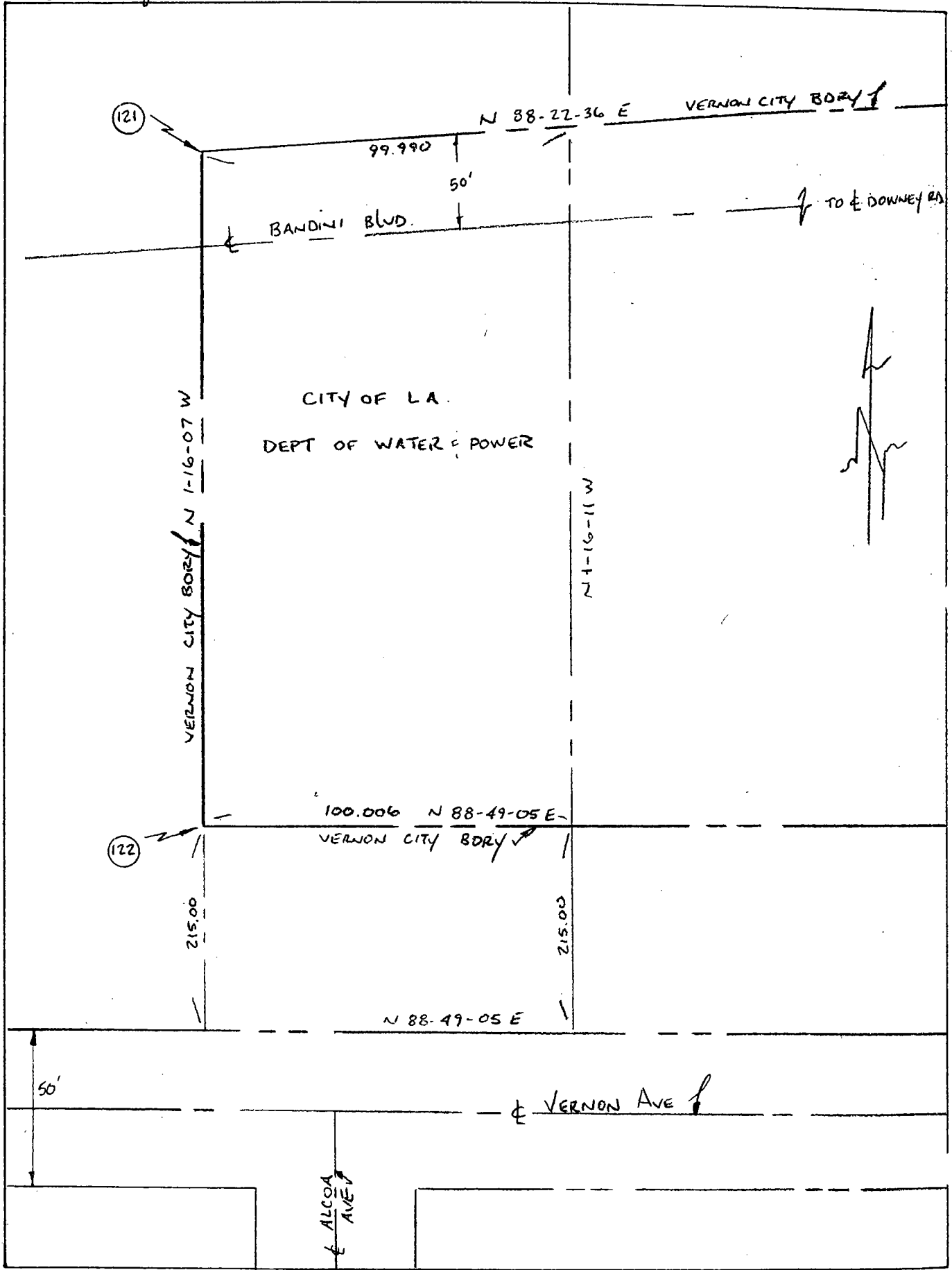
Monument No. 121



Date:

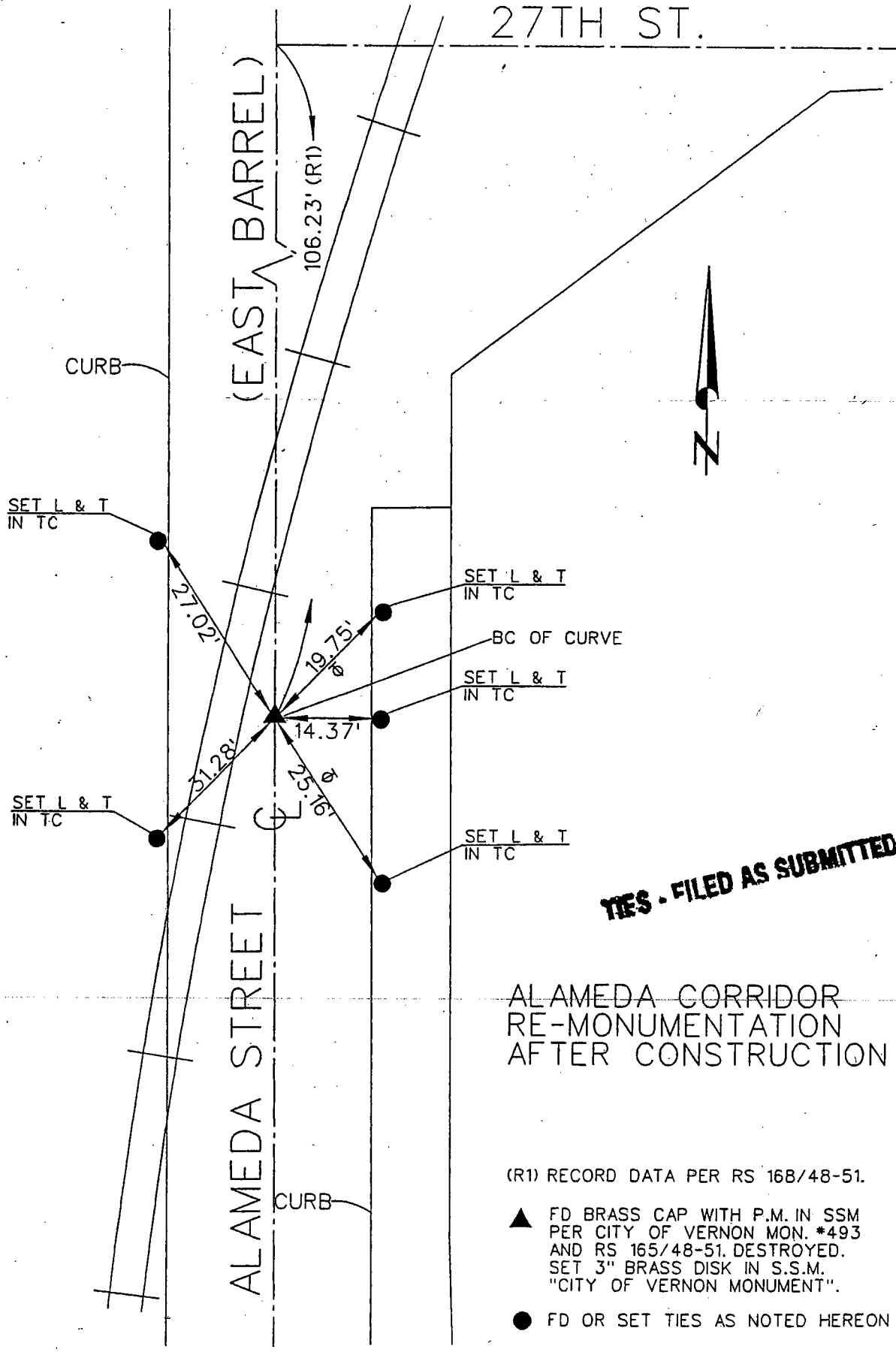
Location: Bdry Cor. S/10 L.A RIVER
1/10 DOWNNEY RD. COUNTY Island
References: BATES
(Fig 8-11) Pg 201

Monument No. 122



Date: _____

27TH ST.



TIES - FILED AS SUBMITTED

ALAMEDA CORRIDOR
RE-MONUMENTATION
AFTER CONSTRUCTION

(R1) RECORD DATA PER RS 168/48-51.

▲ FD BRASS CAP WITH P.M. IN SSM
PER CITY OF VERNON MON. #493
AND RS 165/48-51. DESTROYED.
SET 3" BRASS DISK IN S.S.M.
"CITY OF VERNON MONUMENT".

● FD OR SET TIES AS NOTED HEREON

6-04-2003 . FLORES, SALDANA .

ALAMEDA CORRIDOR
RE-MONUMENTATION
AFTER CONSTRUCTION

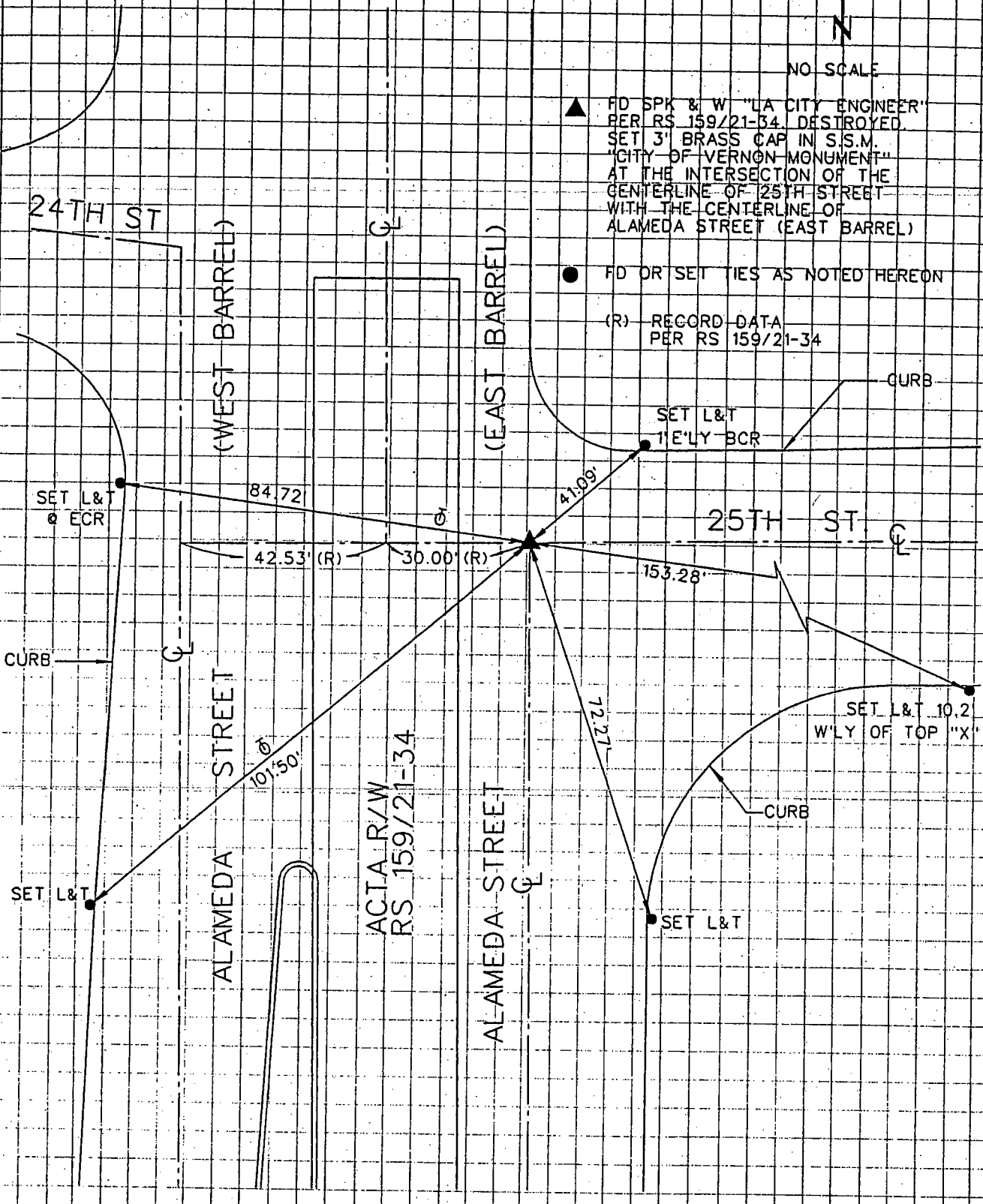


NO SCALE

▲ FD SPK & W "LA CITY ENGINEER"
PER RS 159/21-34 DESTROYED
SET 3" BRASS CAP IN S.S.M.
"CITY OF VERNON MONUMENT"
AT THE INTERSECTION OF THE
CENTERLINE OF 25TH STREET
WITH THE CENTERLINE OF
ALAMEDA STREET (EAST BARREL)

● FD OR SET TIES AS NOTED HEREON

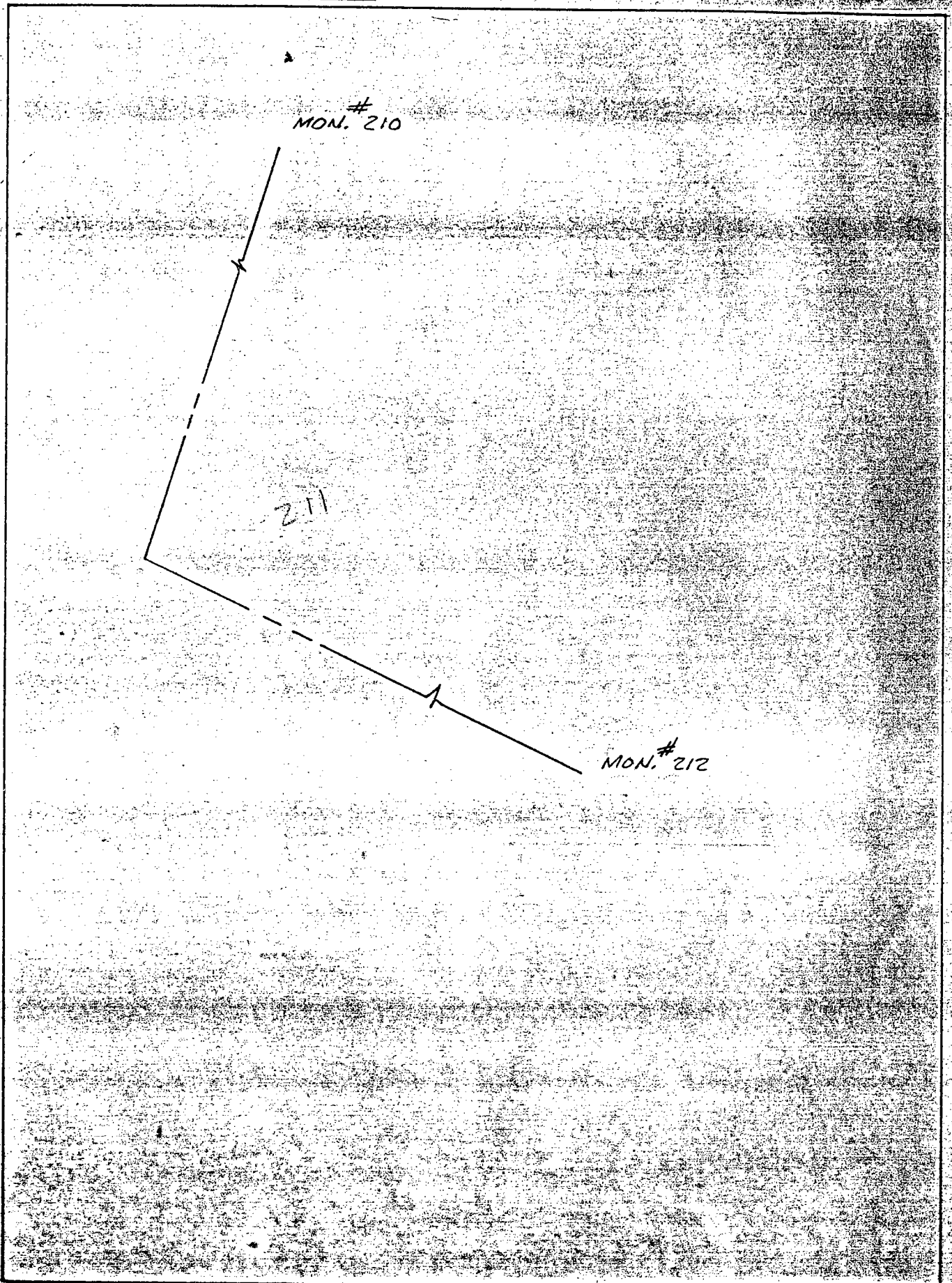
(R) RECORD DATA
PER RS 159/21-34



Location: _____

Monument No. 211

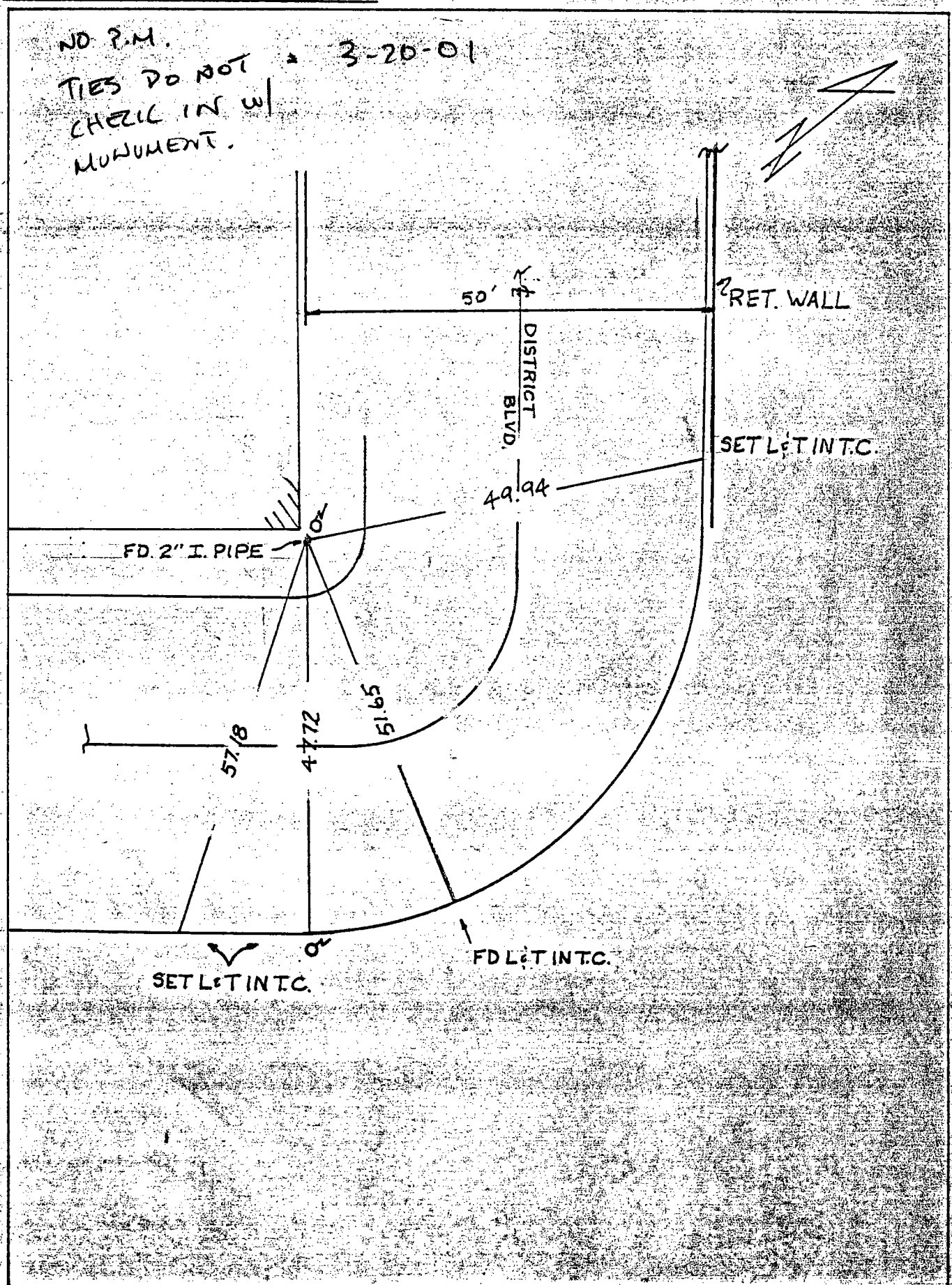
References: _____



Date: _____

Location: BDRY. COR. AT
DIST. BLVD. AT LITTLE SLAUSON
References: _____
CITY OF VERNON

Monument No. 223

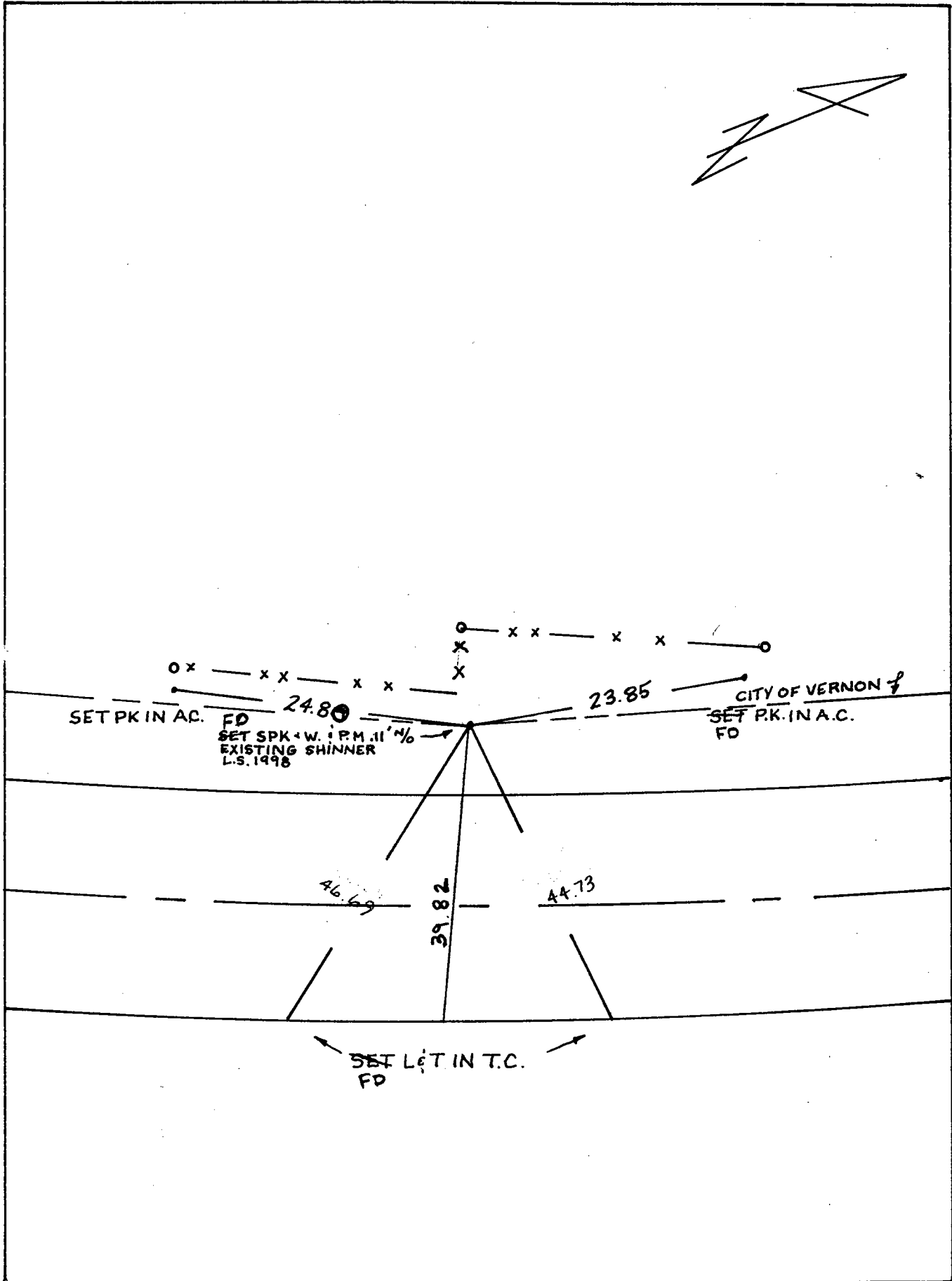


Date: 4-9-86 VAR. 5-10-95

Location: BDRY. COR. 1ST &
PT 5/6 ALAMO ON LITTLE SLAUSON
References: _____

Monument No. 224

CITY OF VERNON



Date: 4-9-86 V.A.R. 7-19-00 FF FS 8-2-05

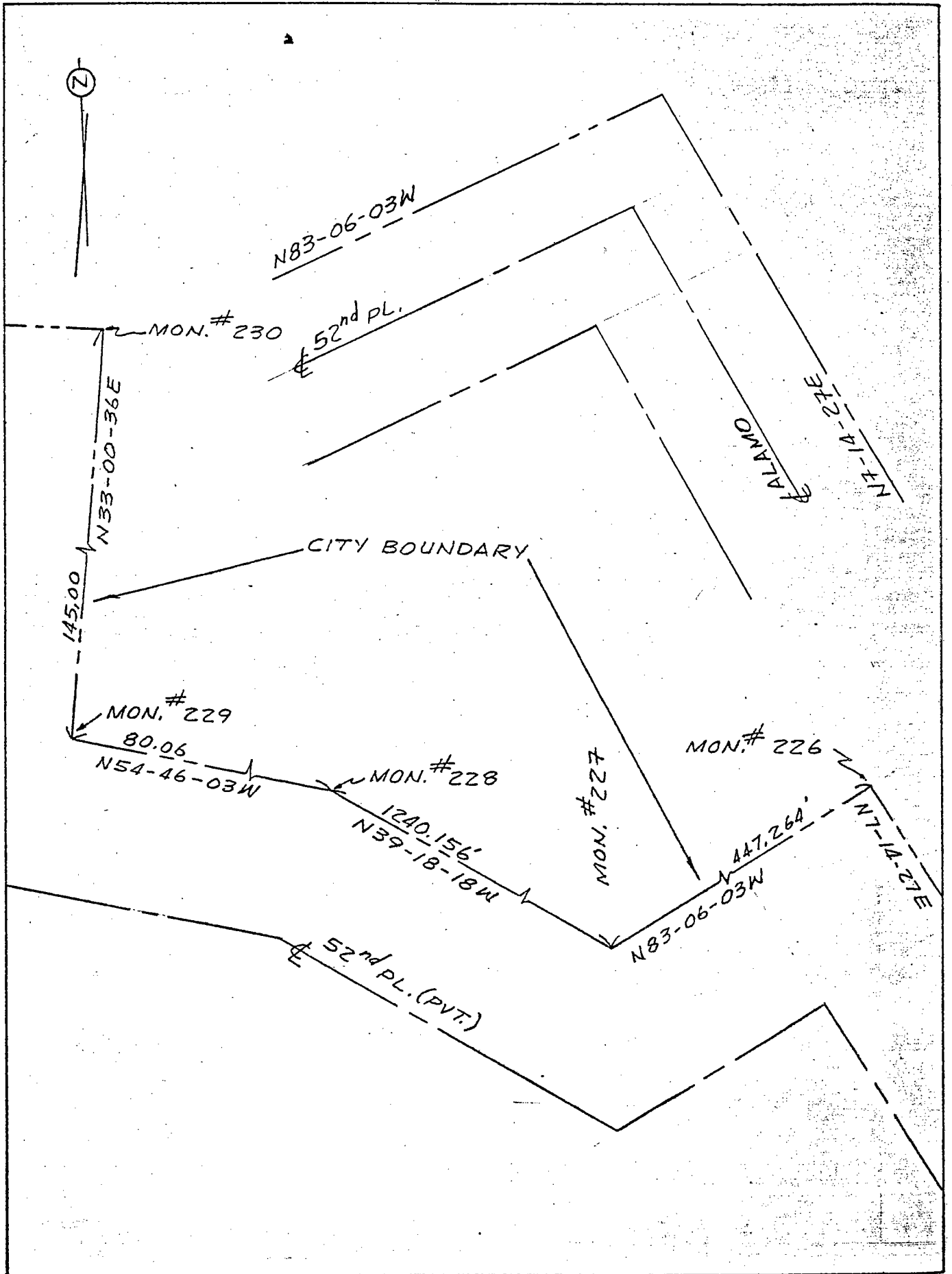
Location: 4 PT. BOUNDARY ON

N. R. 52nd PL. (PVT.)

References: _____

CITY of VERNON.

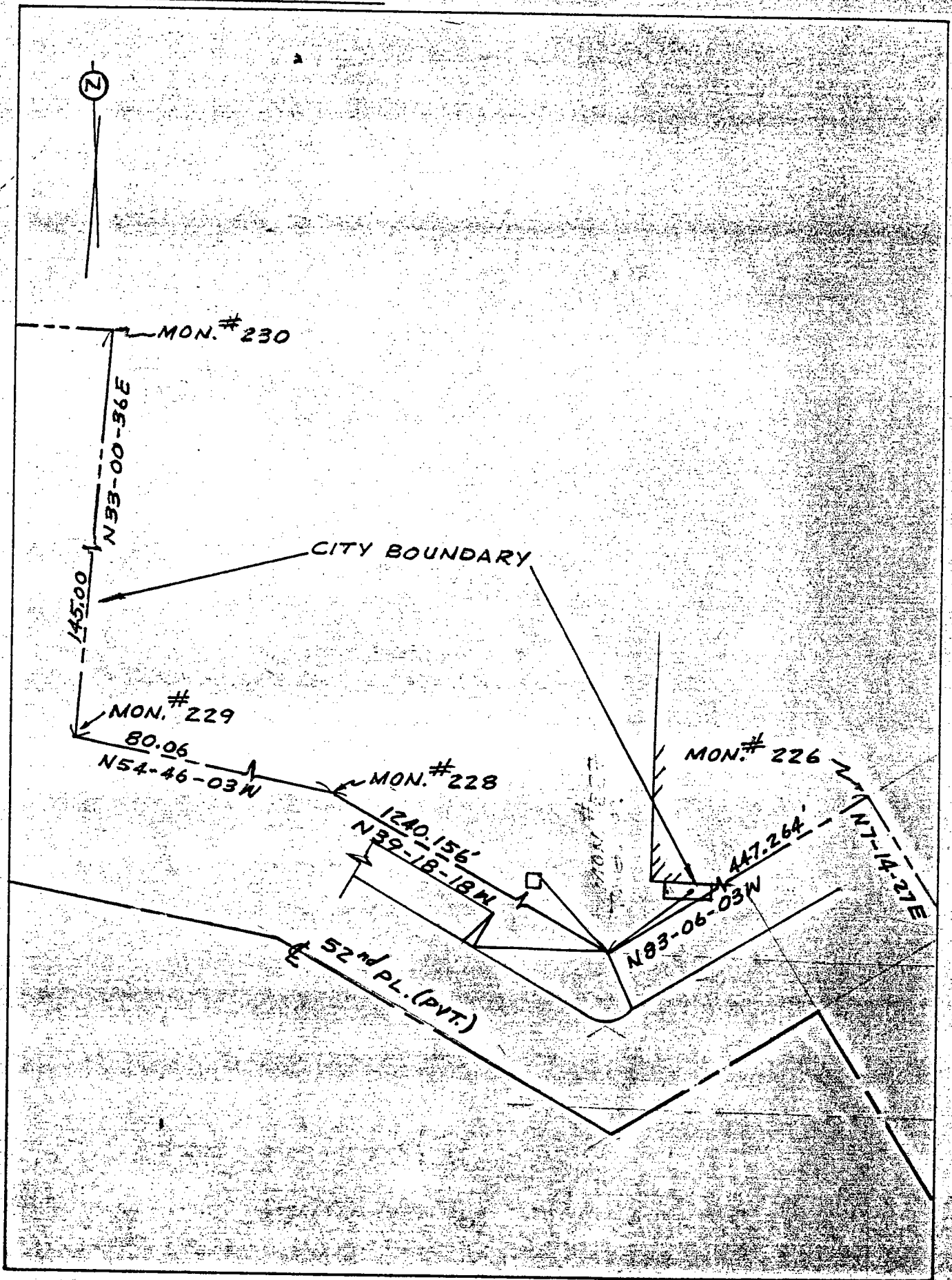
Monument No. 226



Location: 4 PT. BOUNDARY ON
N. R. 52ND PL. (PVT.)

Monument No. 227

References:
CITY OF VERNON.

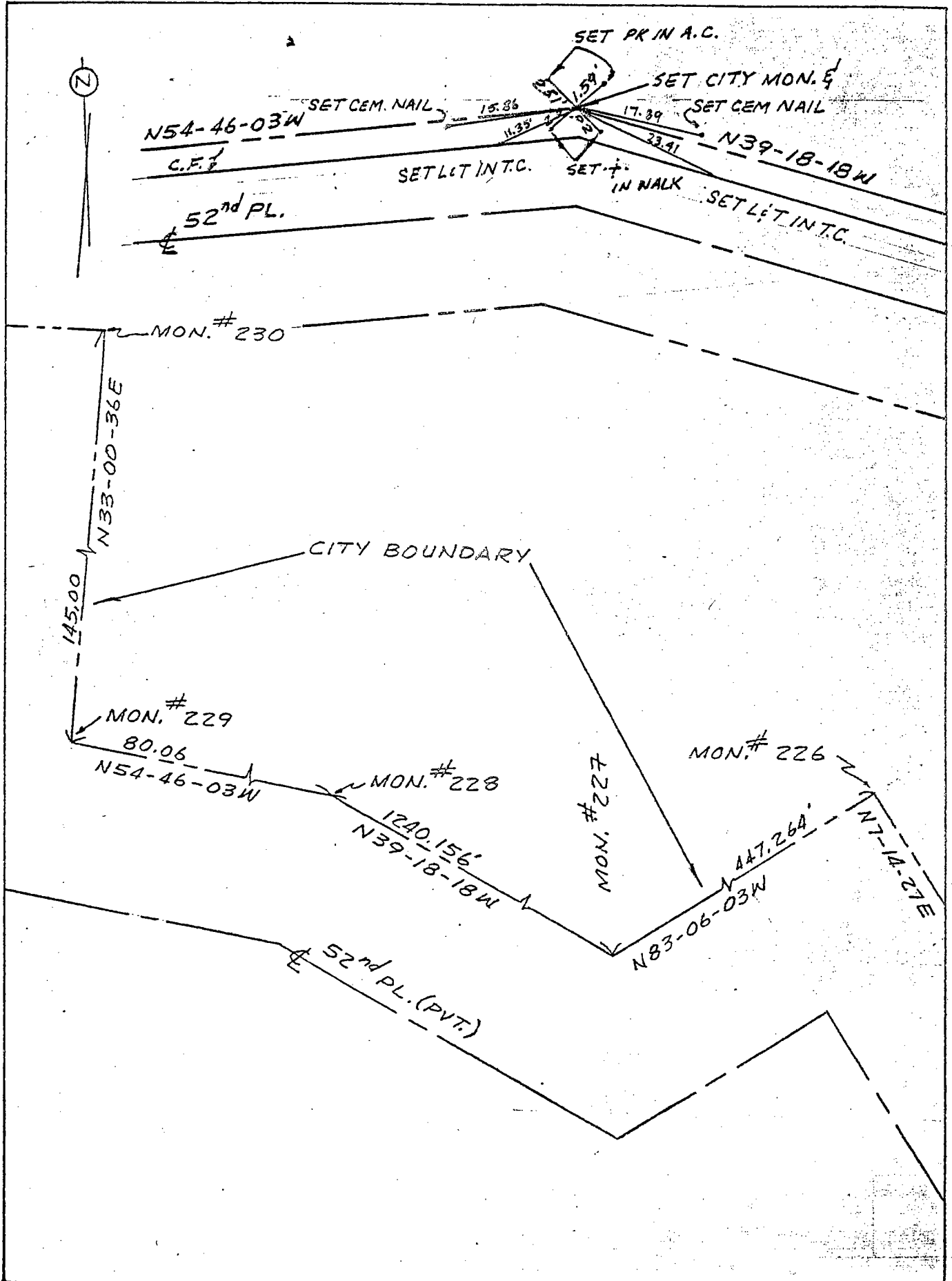


Date: 4-15-86 V.A.R.

Location: XPT. BOUNDARY ON
N. R 52nd PL. (PVT.)

Monument No. 228

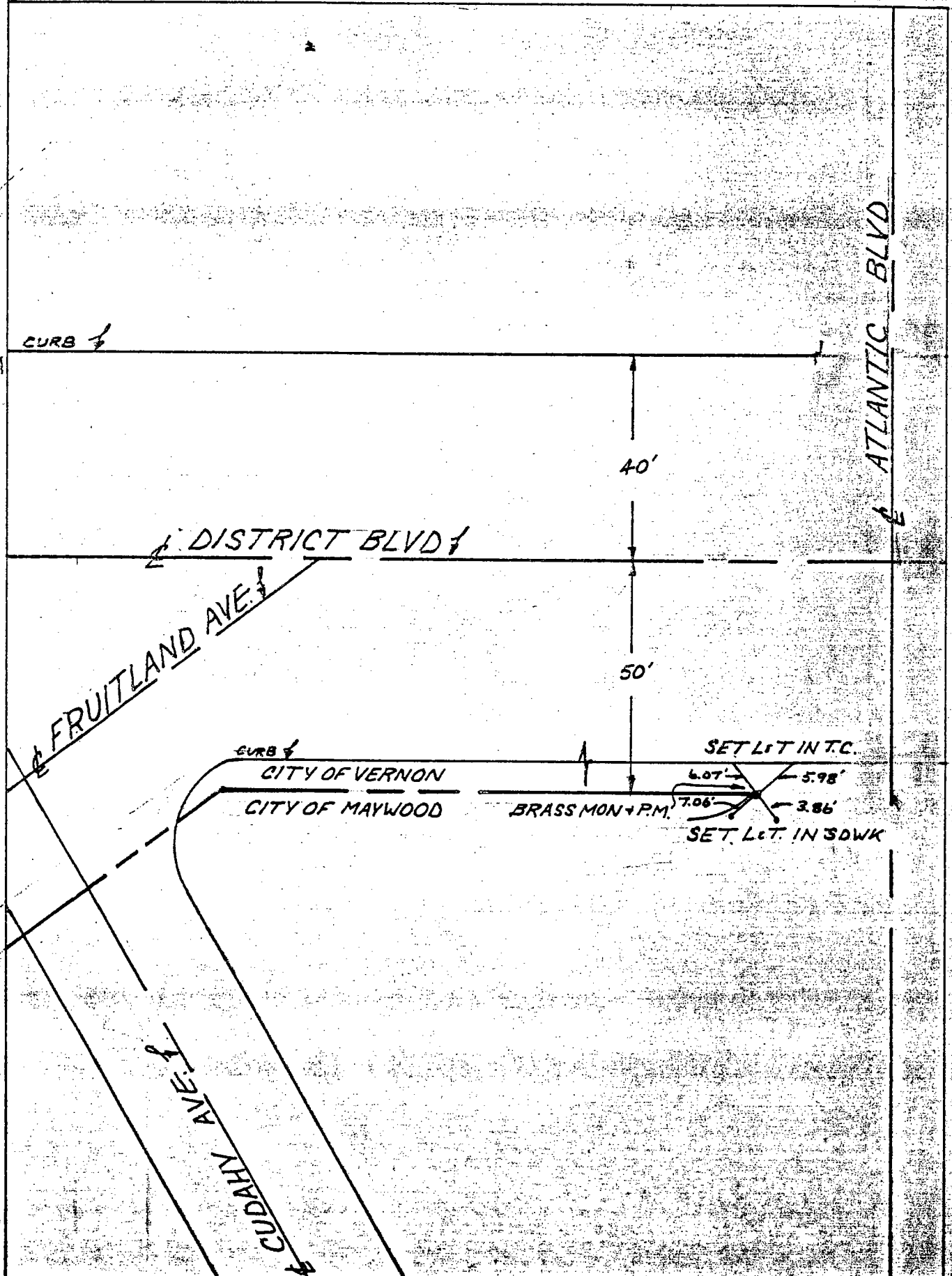
References: _____
CITY OF VERNON.



Location: BDRY COR. S/3 OF DISTRICT
BLVD W/6 ATLANTIC BLVD.

Monument No. 233

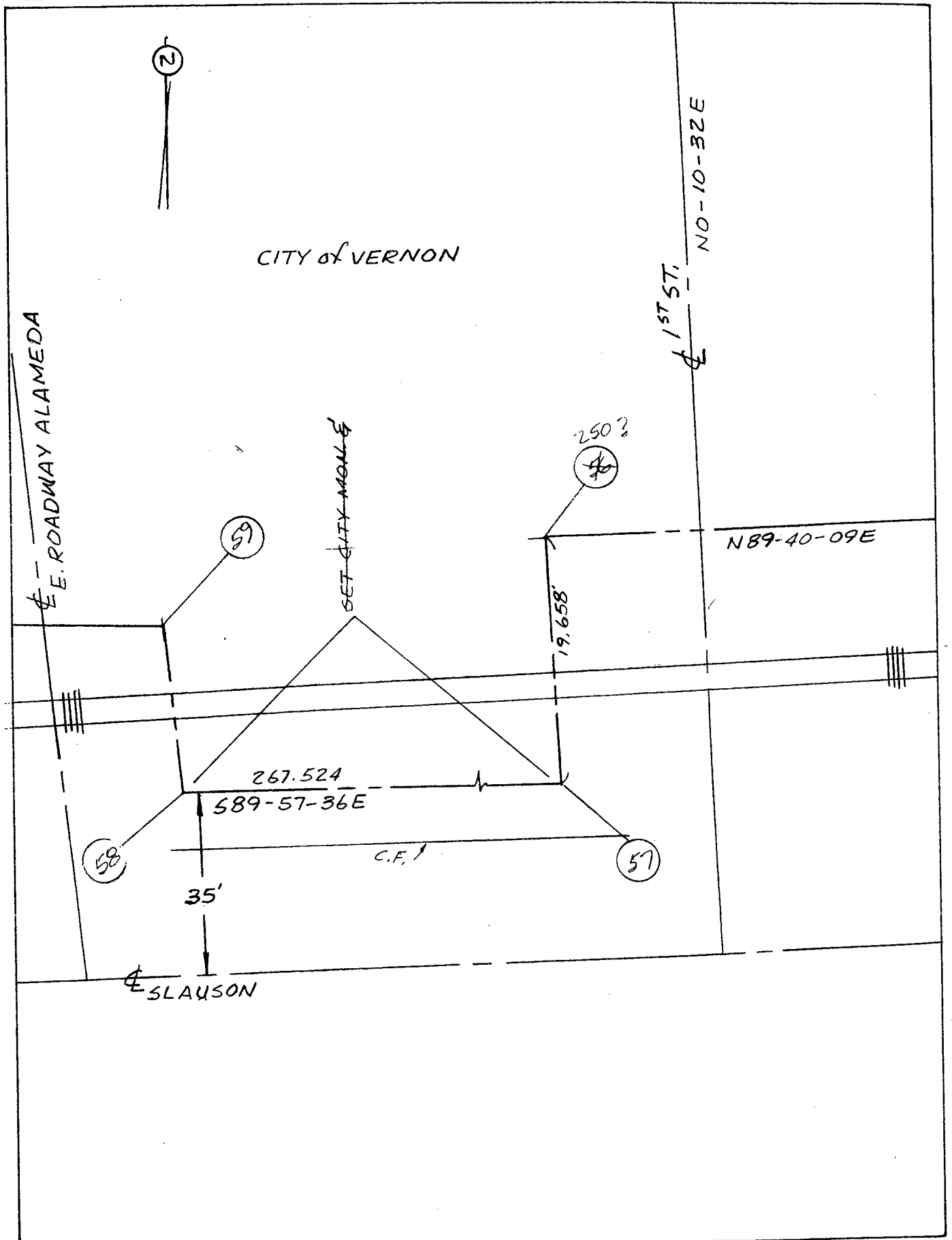
References:
CITY OF VERNON



Date: 4-31-86 VAR.

Location: BOUNDARY COR. N/O
E SLAUSON & W/O E 1ST ST.
References: _____
CITY of VERNON

Monument No. 250

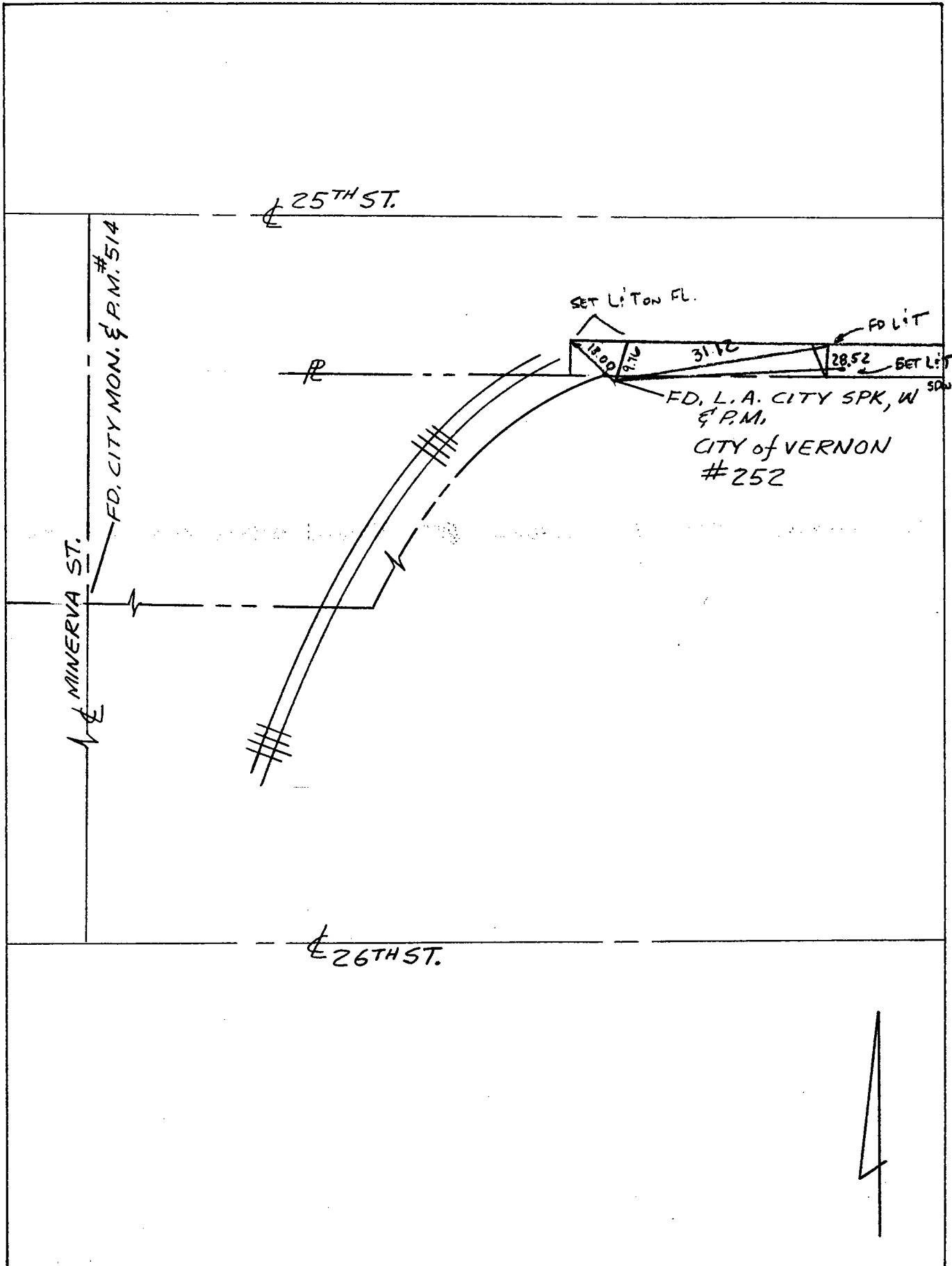


Date: _____

Location: BOUNDARY COR.

Monument No. 251

References: _____



Date: 3-13-01 EC EC

Location: BOUNDARY COR.

Monument No. 252

References: _____

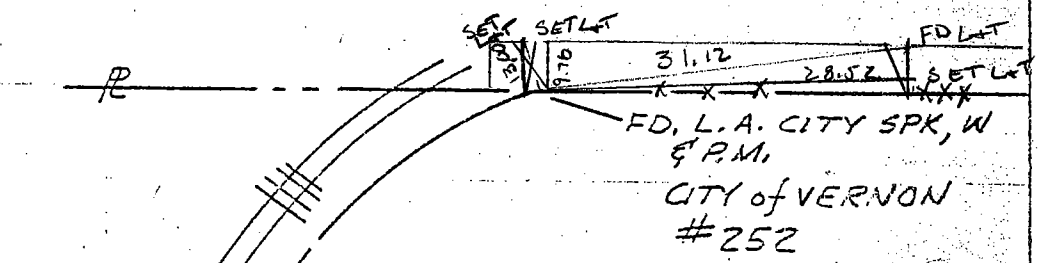
5-21-96

3-13-01

FFPS

25TH ST.

MINERVA ST.
FD. CITY MON. & P.M. #514



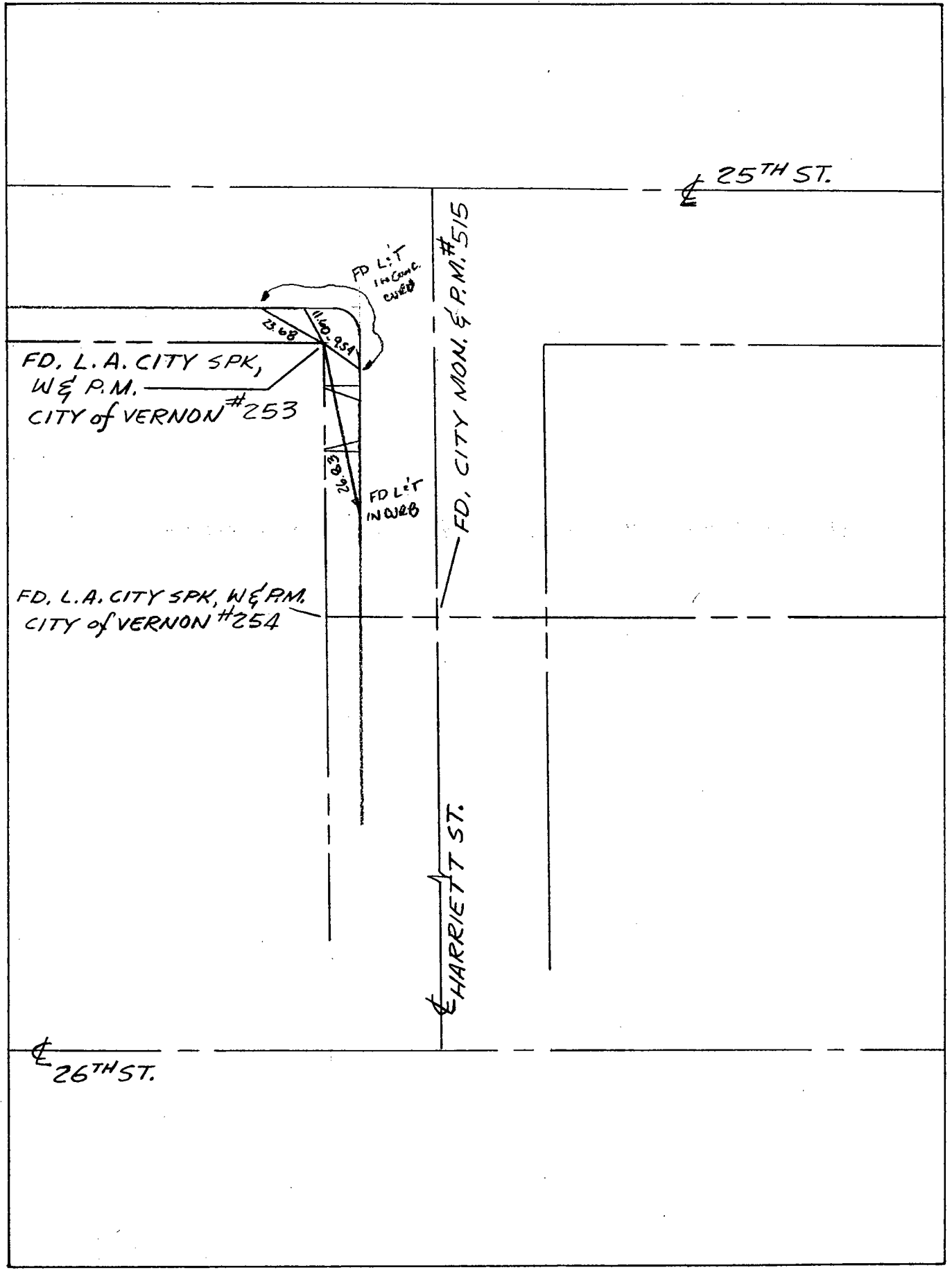
26TH ST.

Date: _____

Location: _____

Monument No. 253

References: _____



Location: BOUNDARY COR. W.P.

Monument No. 254

HARRIETT ST.

References: _____

3-14-01
FFFS

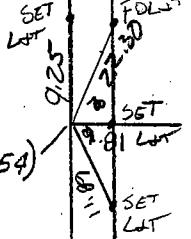
5-21-96

25TH ST.

FD. L.A. CITY SPK,
W & P.M.
CITY OF VERNON #253

FD. CITY MON. & P.M. #515

FD. L.A. CITY ~~SPK~~ W
& P.M. (CITY OF VERNON #254)



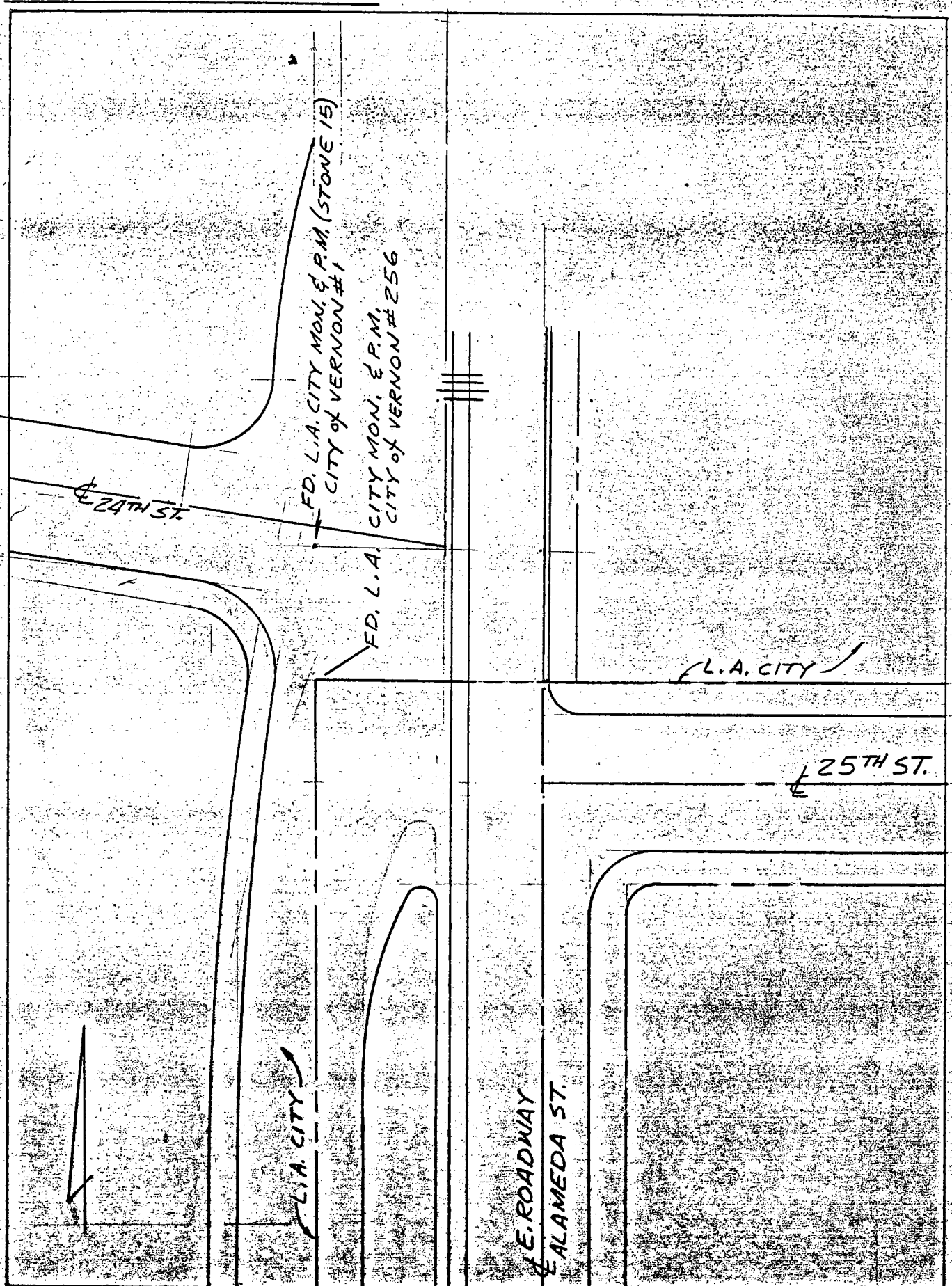
HARRIETT ST.

26TH ST.

Date: _____

Location: BOUNDARY COR. @
E. ROADWAY ALAMEDA ST. & 25TH ST.
References: F. B.

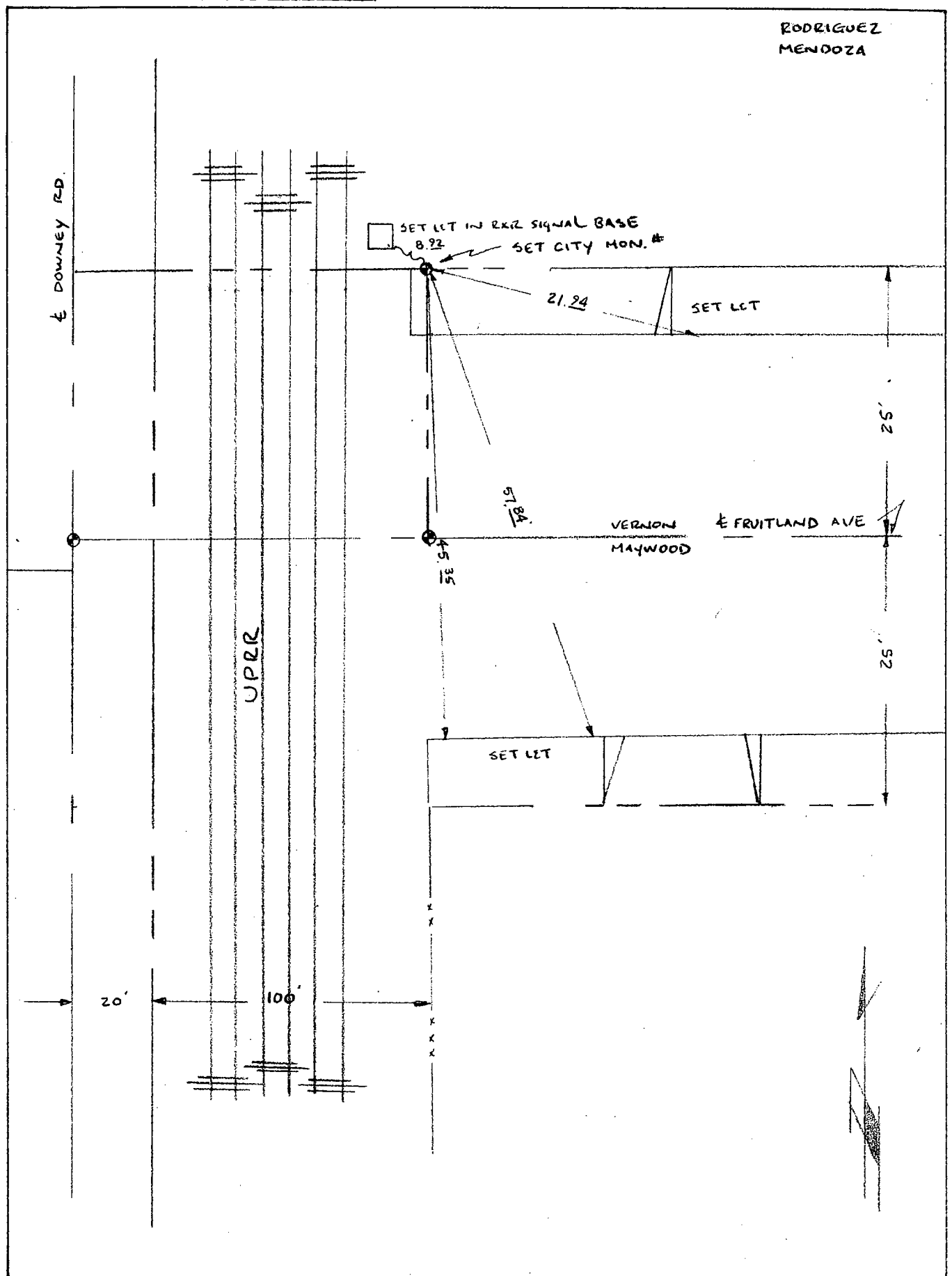
Monument No. 256



Date: _____

Location: BDRY COR. N/R
FRUITLAND AVE 100' E/O & DOWNEY RD
References: PM 14758

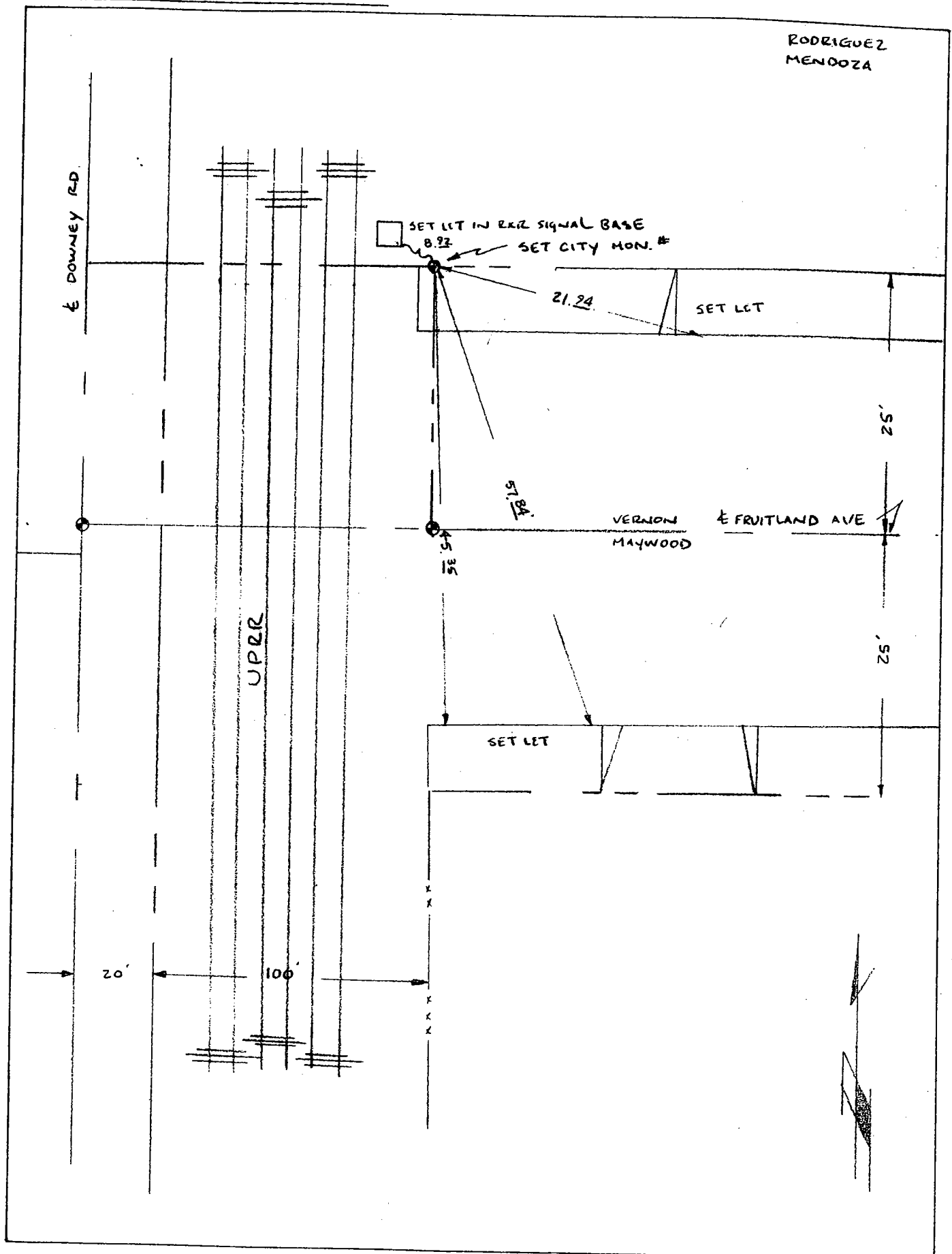
Monument No. 264



Date: 5-10-95

Location: BDRY COR. N/A
FRUITLAND AVE 100' E/O & DOWNEY RD
References: PM 14758

Monument No. 270

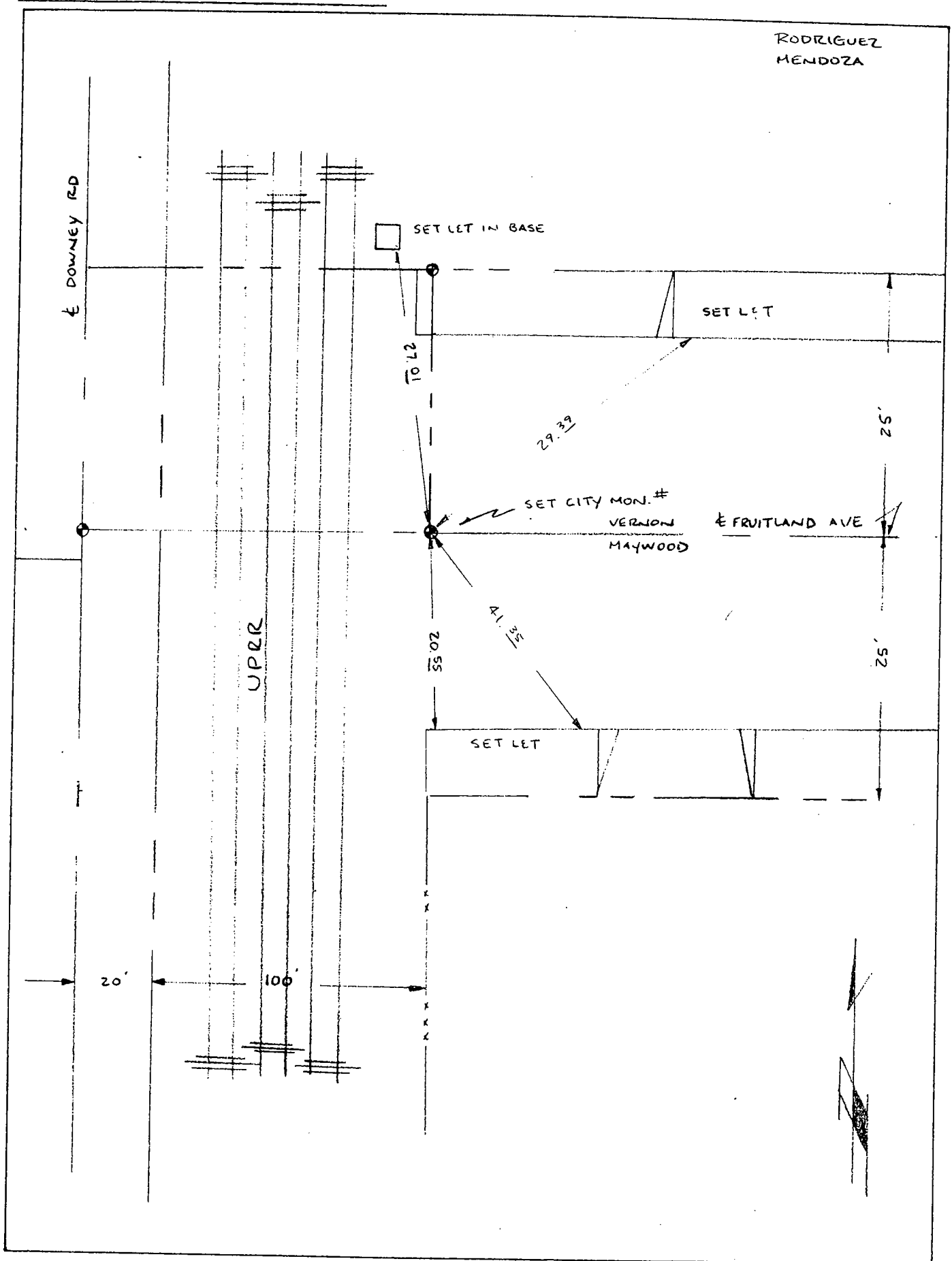


Date: 5-10-95

Location: BDRY COR. E FRUITLAND
100' E/O DOWNEY RD.
References: PM 14758

Monument No. 271

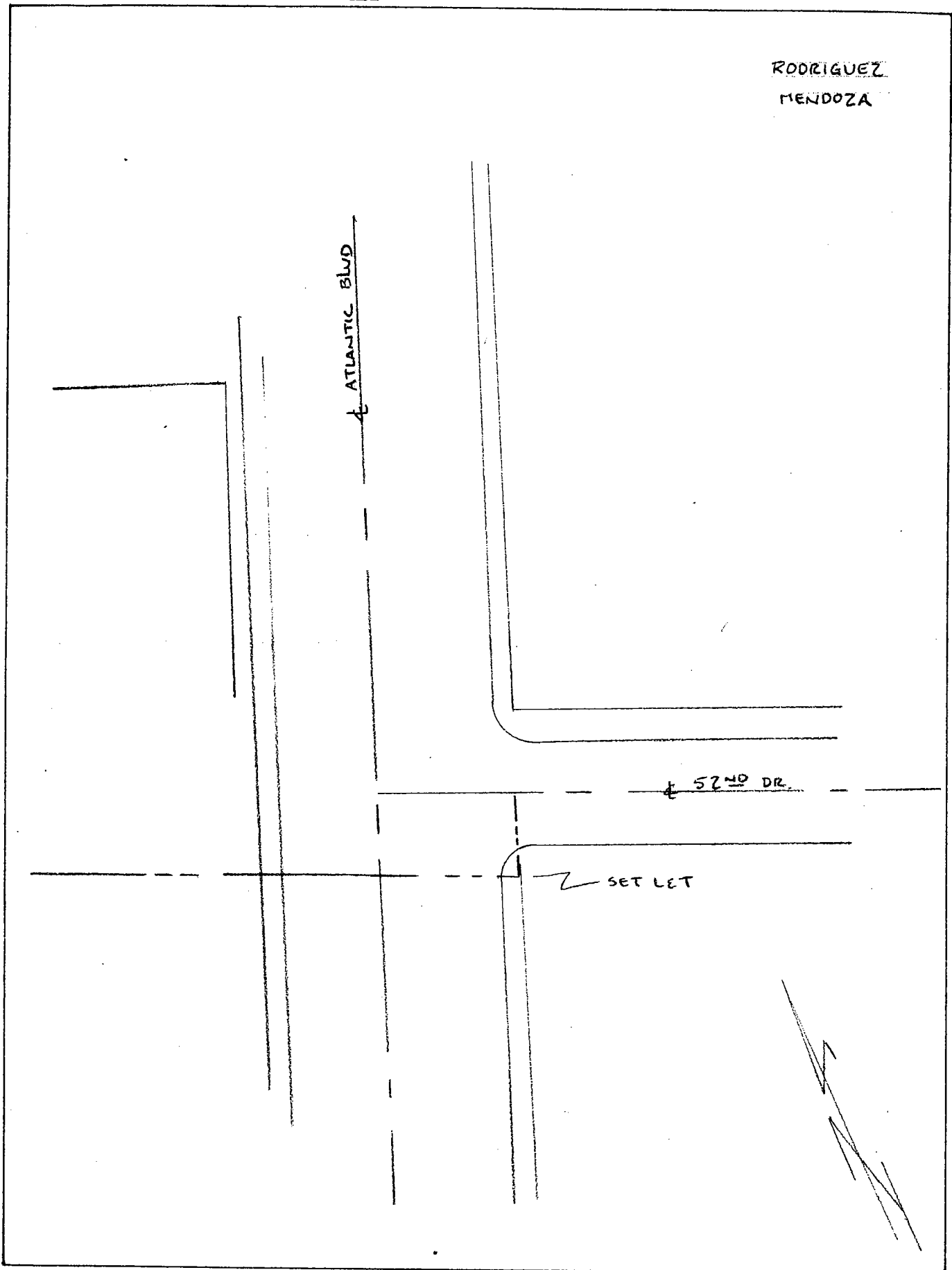
RODRIGUEZ
MENDOZA



Date: 5-10-95

Location: BDRY LINE; S. R. OF 52ND
DR. + E/R OF ATLANTIC BLVD
References: _____

Monument No. 273

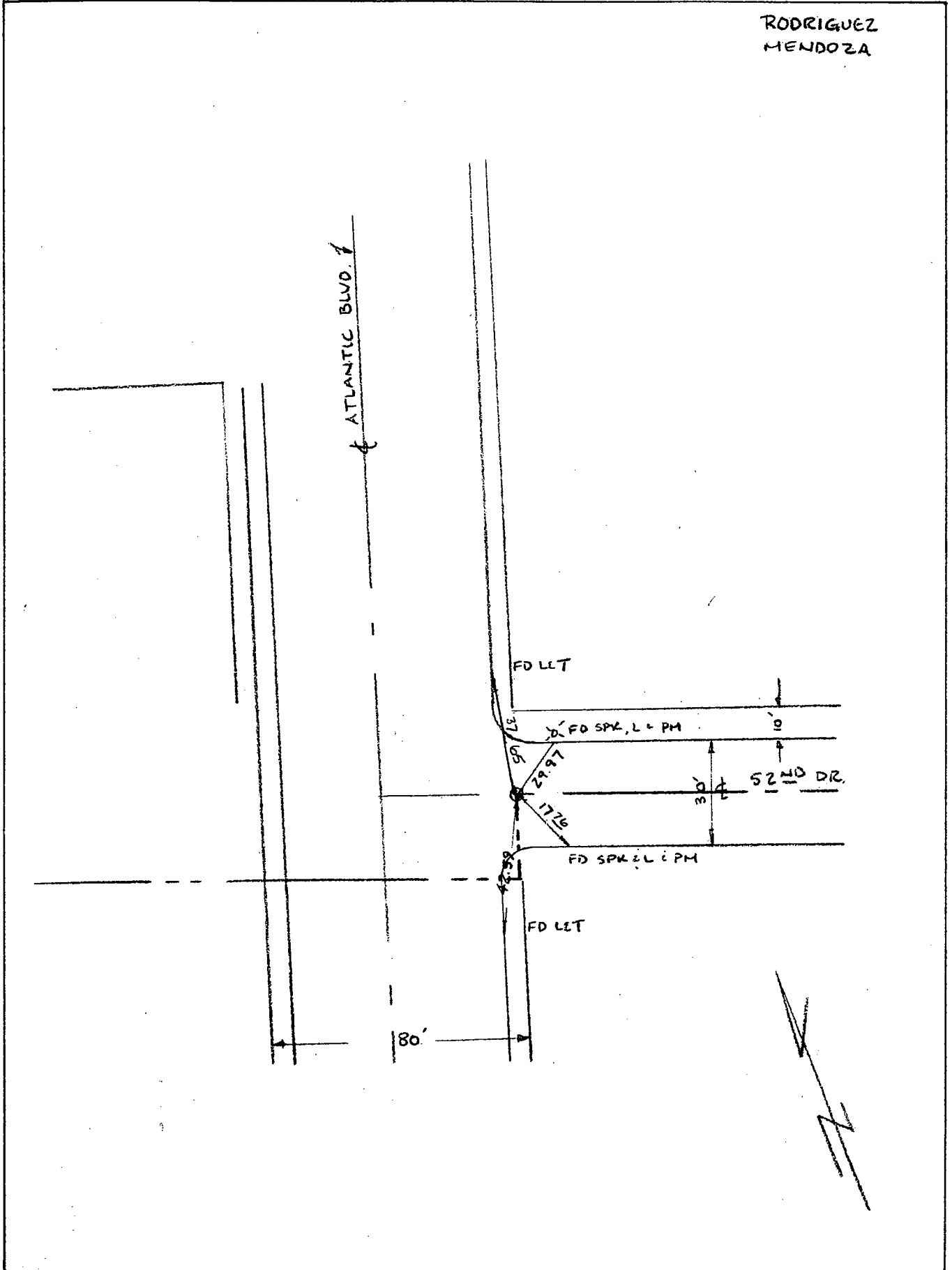


Date: 7-95 VAR

Location: BDRY LINE; E 52ND
DR. E/R OF ATLANTIC BLVD
References: CITY OF VERNON

Monument No. 274

RODRIGUEZ
MENDOZA

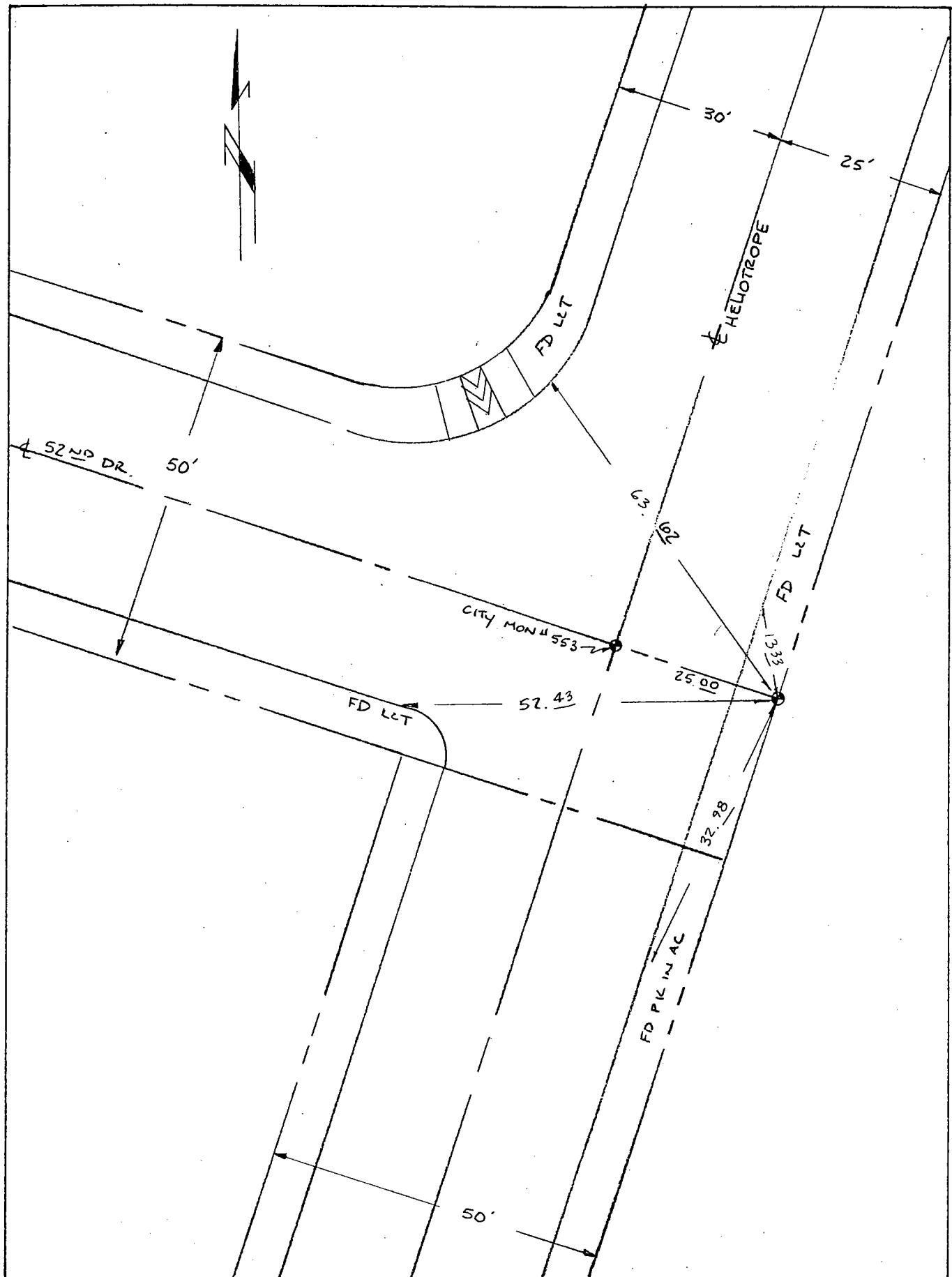


Date: ~~5-10-95~~ 9-14-2000 FF
FF

Location: BDRY LINE; E 52ND DR.
E/R OF HELIOTROPE AVE.

Monument No. 275

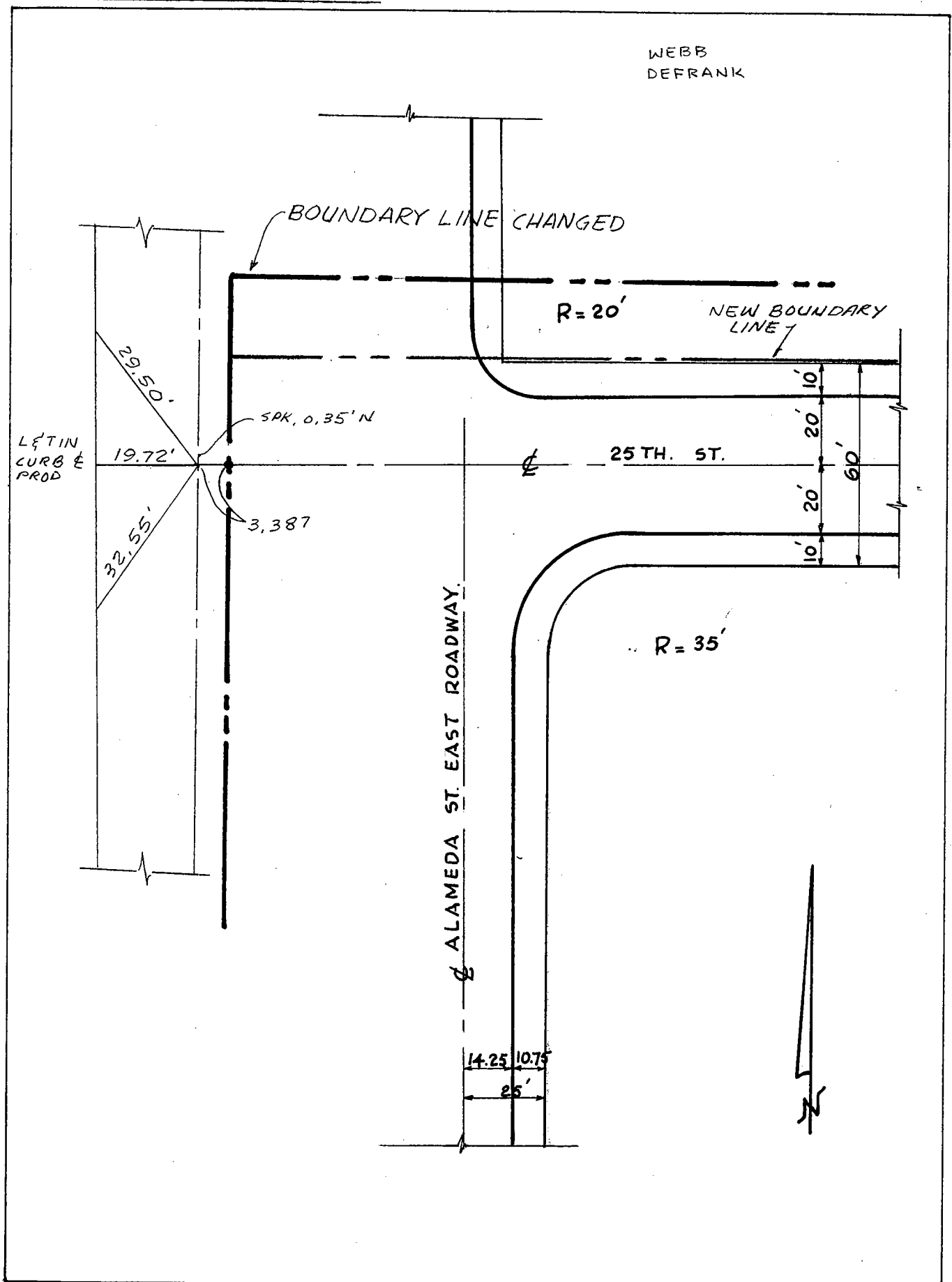
References: _____



Date: VS-10-95 VAR FF 6-27-2000
FS

Location: ☉ 25 TH. ST.
& BDRY. LINE.
References: F.B. 178-67

Monument No. 301

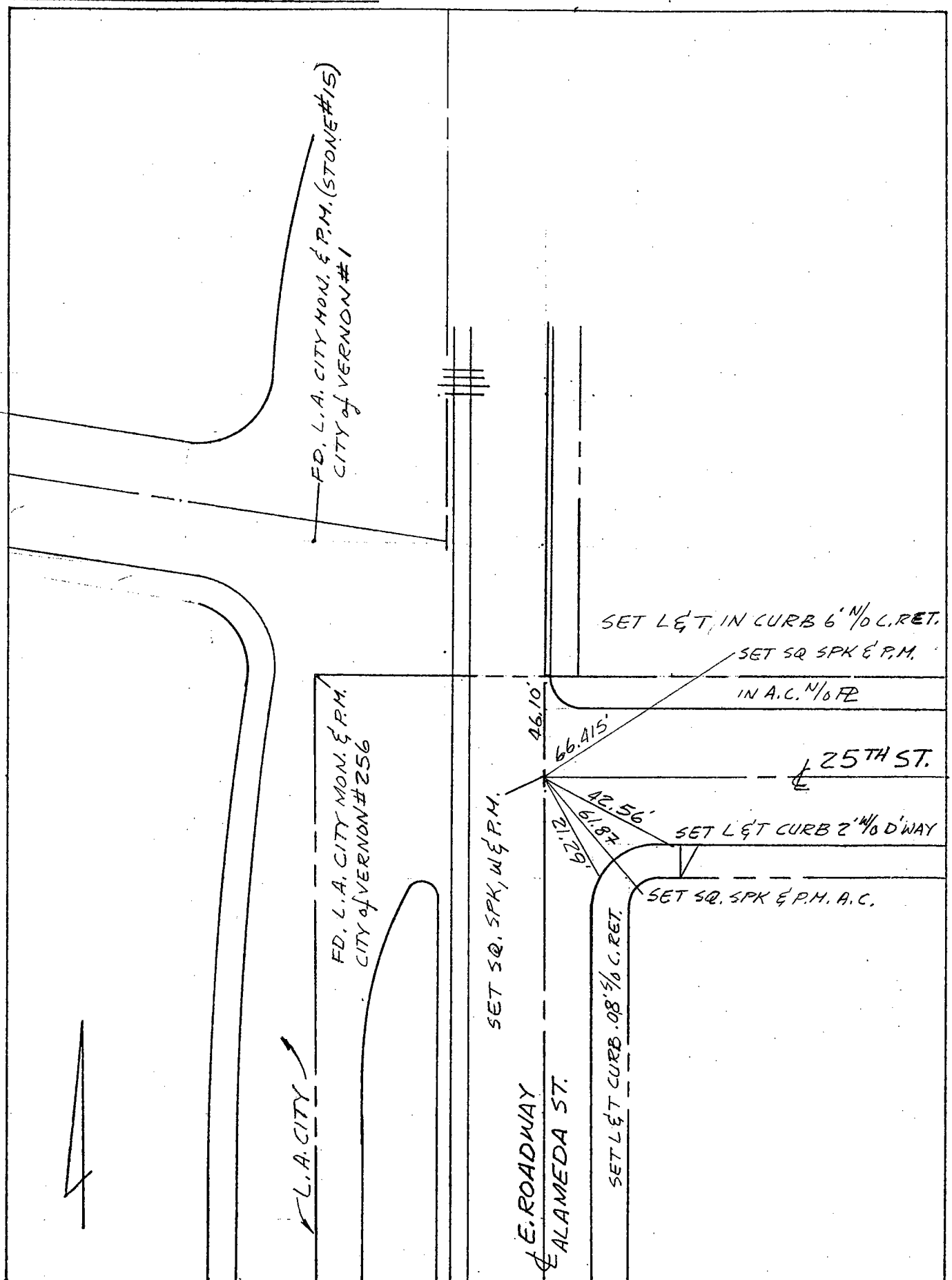


Date: 10-8-71

Location: 25TH ST. & E. ROADWAY
ALAMEDA ST.

Monument No. 302

References: F.B. 253-3
F.B. 158-68



Date: 10-7-71

ALAMEDA CORRIDOR RE-MONUMENTATION AFTER CONSTRUCTION



NO SCALE

▲ FD SPK & W "LA CITY ENGINEER"
PER RS 159/21-34 DESTROYED.
SET 3' BRASS CAP IN S.S.M.
"CITY OF VERNON MONUMENT"
AT THE INTERSECTION OF THE
CENTERLINE OF 25TH STREET
WITH THE CENTERLINE OF
ALAMEDA STREET (EAST BARREL)

● FD OR SET TIES AS NOTED HEREON

(R) RECORD DATA
PER RS 159/21-34

CURB

SET L&T
11 E'LY BCR

24TH ST

(WEST BARREL)

(EAST BARREL)

SET L&T
● ECR

84.72'

41.09'

25TH ST

42.53' (R)

30.00' (R)

153.28'

CURB

ALAMEDA STREET

SET L&T 10.2'
W'LY OF TOP "X"

101.50'

CURB

SET L&T

ACTA R/W
RS 159/21-34

ALAMEDA STREET

SET L&T

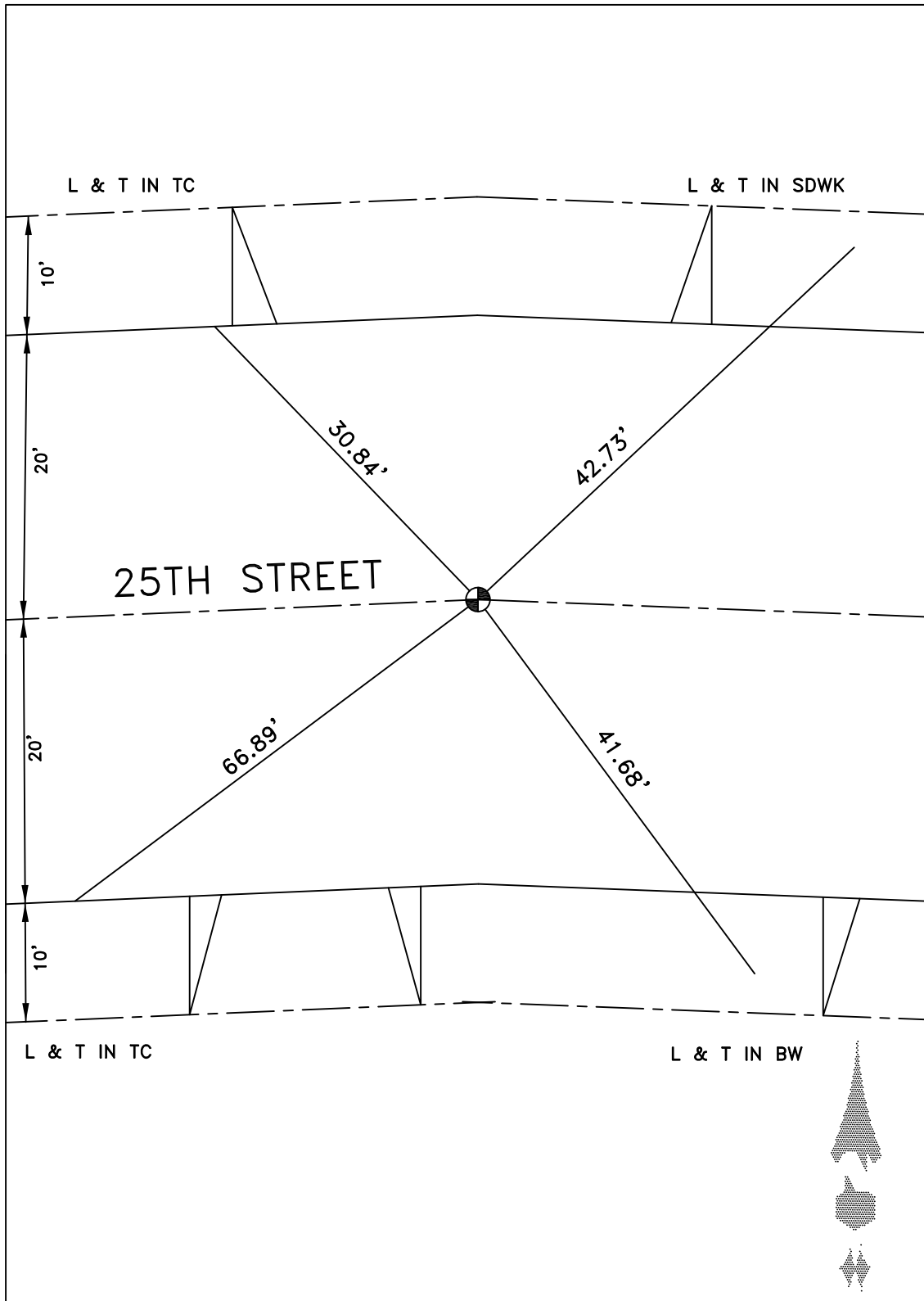
72.27'

302

LOCATION: 25TH ST AT
1ST ANGLE PT W/O SANTA FE

MONUMENT NO. 303

REFERENCES: _____
F.B 253-35

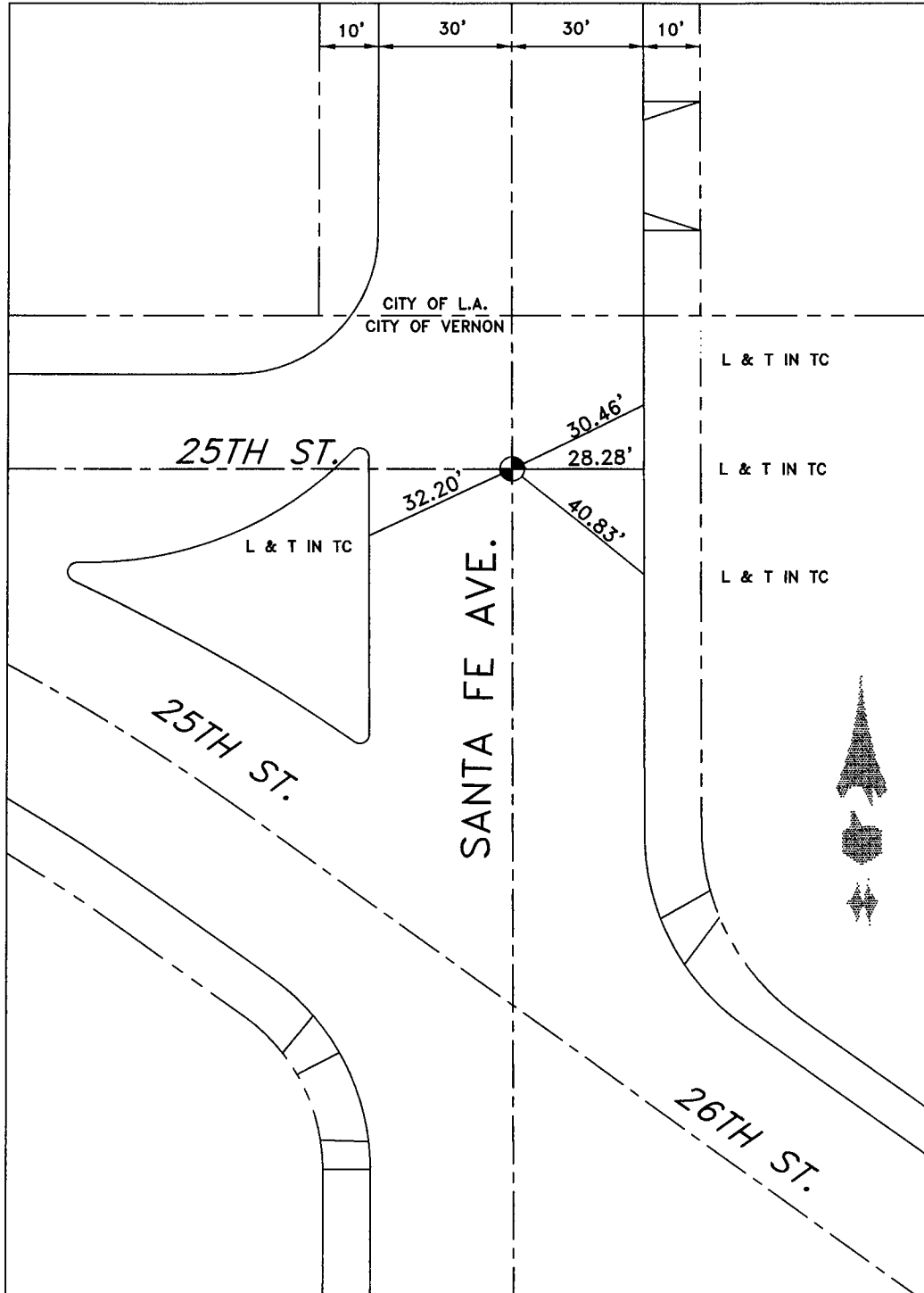


DATE 1-12-10

LOCATION: CL 25TH STREET
& CL SANTA FE AVE

MONUMENT NO. 304

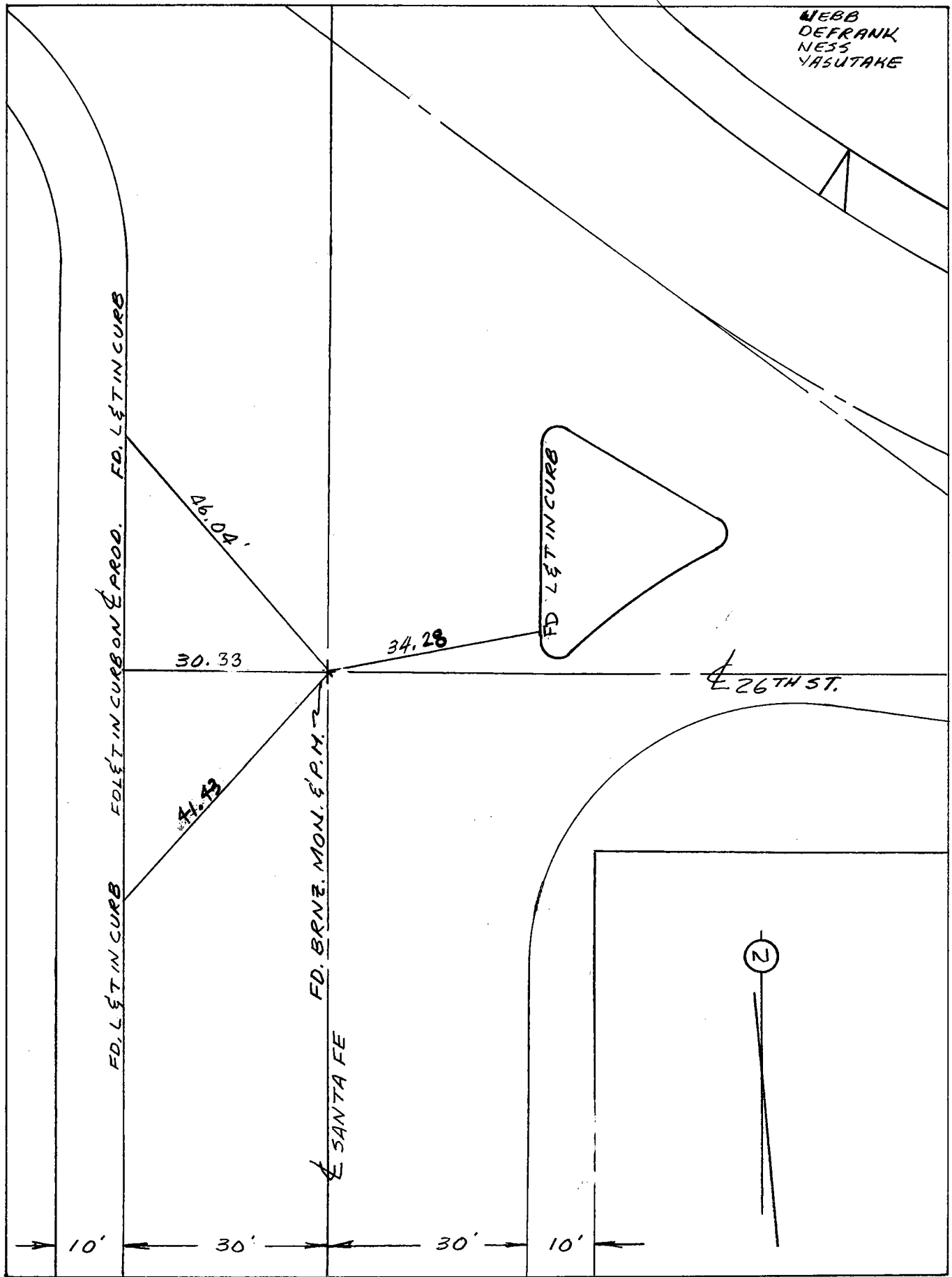
REFERENCES: _____
F.B. 253-51



DATE 9-20-17

Location: E 26TH ST. &
E SANTA FE AVE.
References: F.B. 253-50
CITY OF VERNON

Monument No. 305

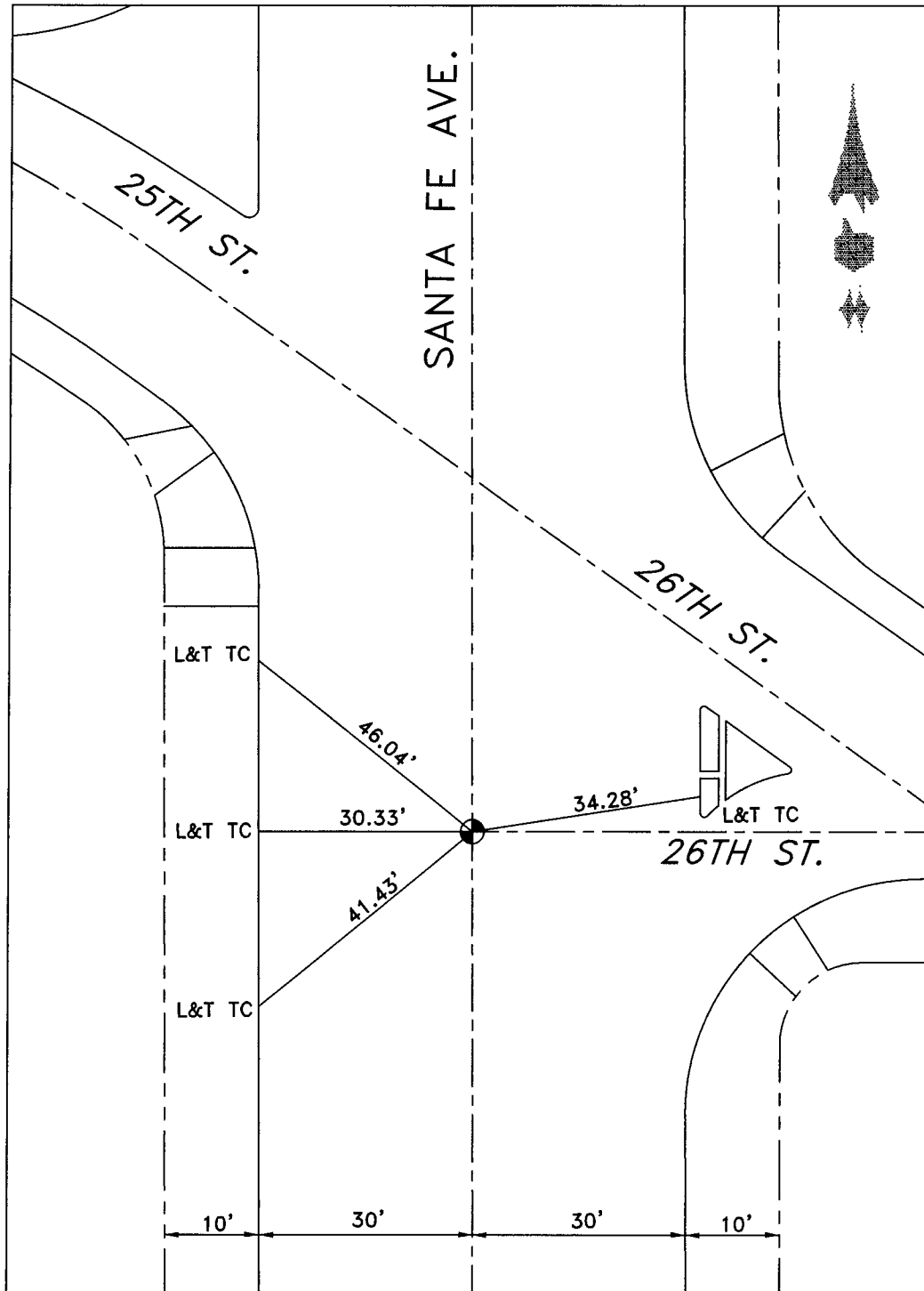


Date: 2-13-74 9-26-2000 FF FS 6-18-07 FS CG

LOCATION: CL 26TH STREET
& CL SANTA FE AVE.

MONUMENT NO. 305

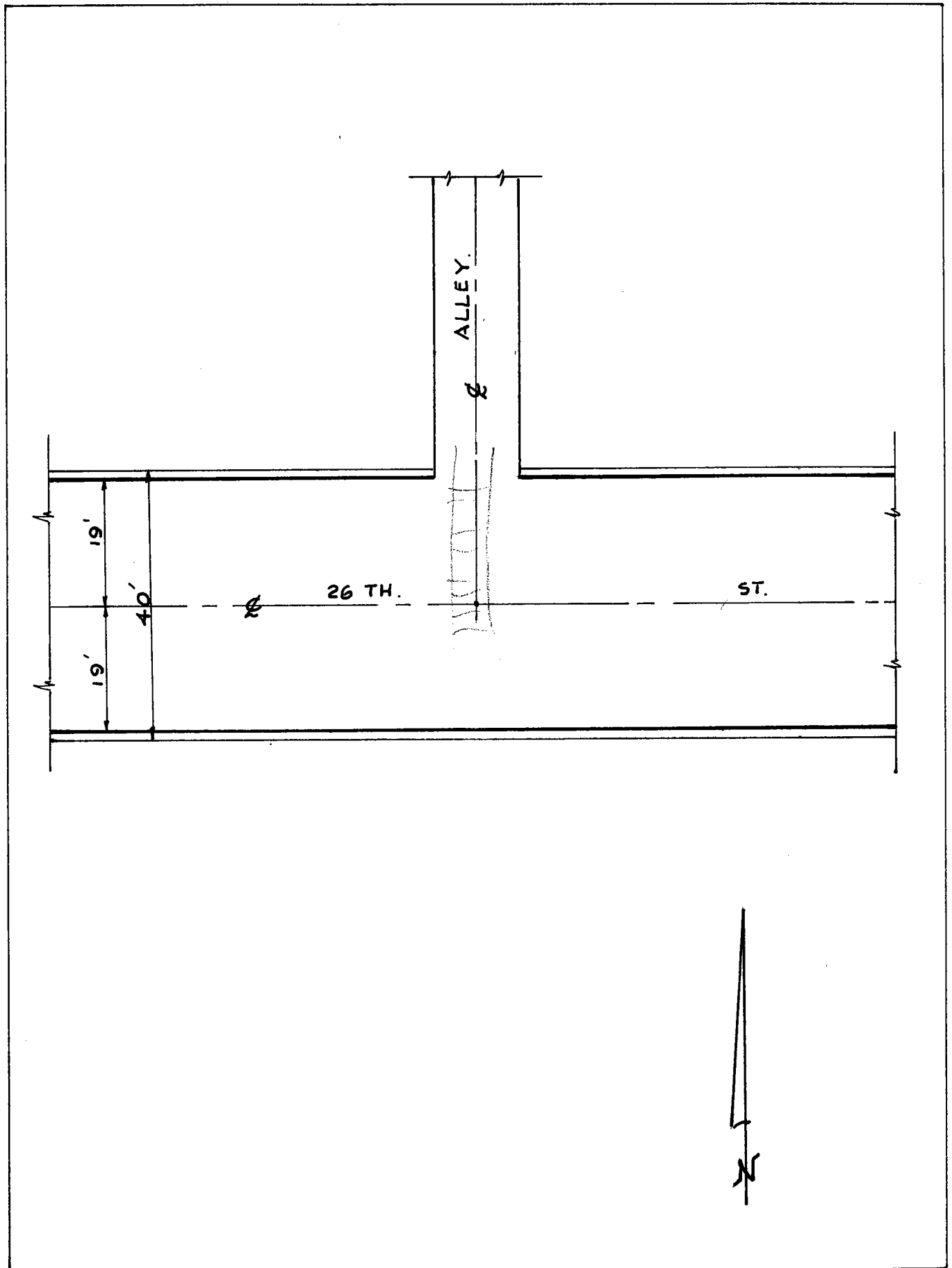
REFERENCES: _____
F.B. 253-50



DATE 9-20-17

Location: 26TH. ST.
& ALLEY E/O SANTA FE.
References: _____

Monument No. 306.



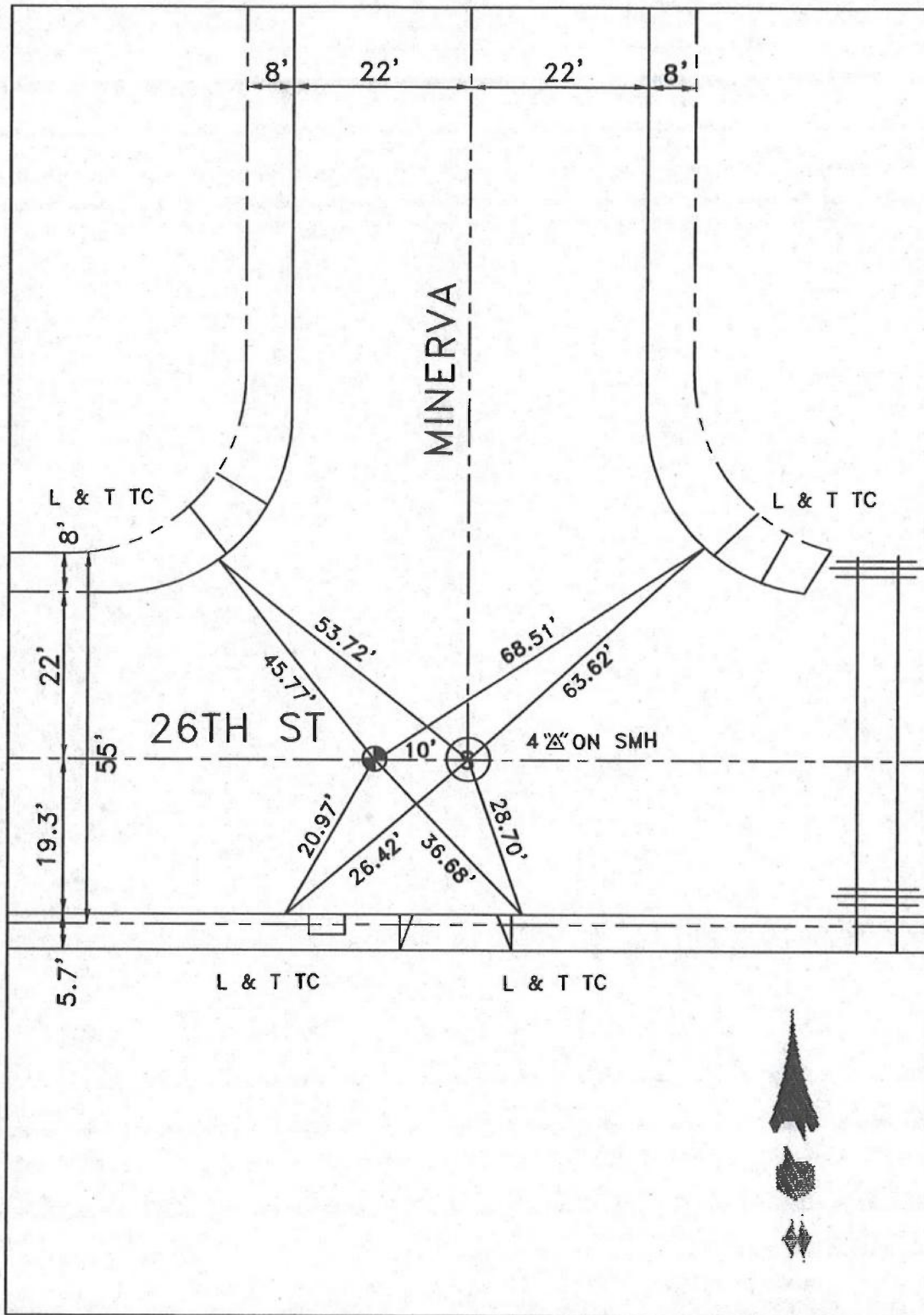
Date: JULY 1967.

LOCATION: 26TH ST &

MINERVA ST

MONUMENT NO. 307

REFERENCES: F.B. 236-40

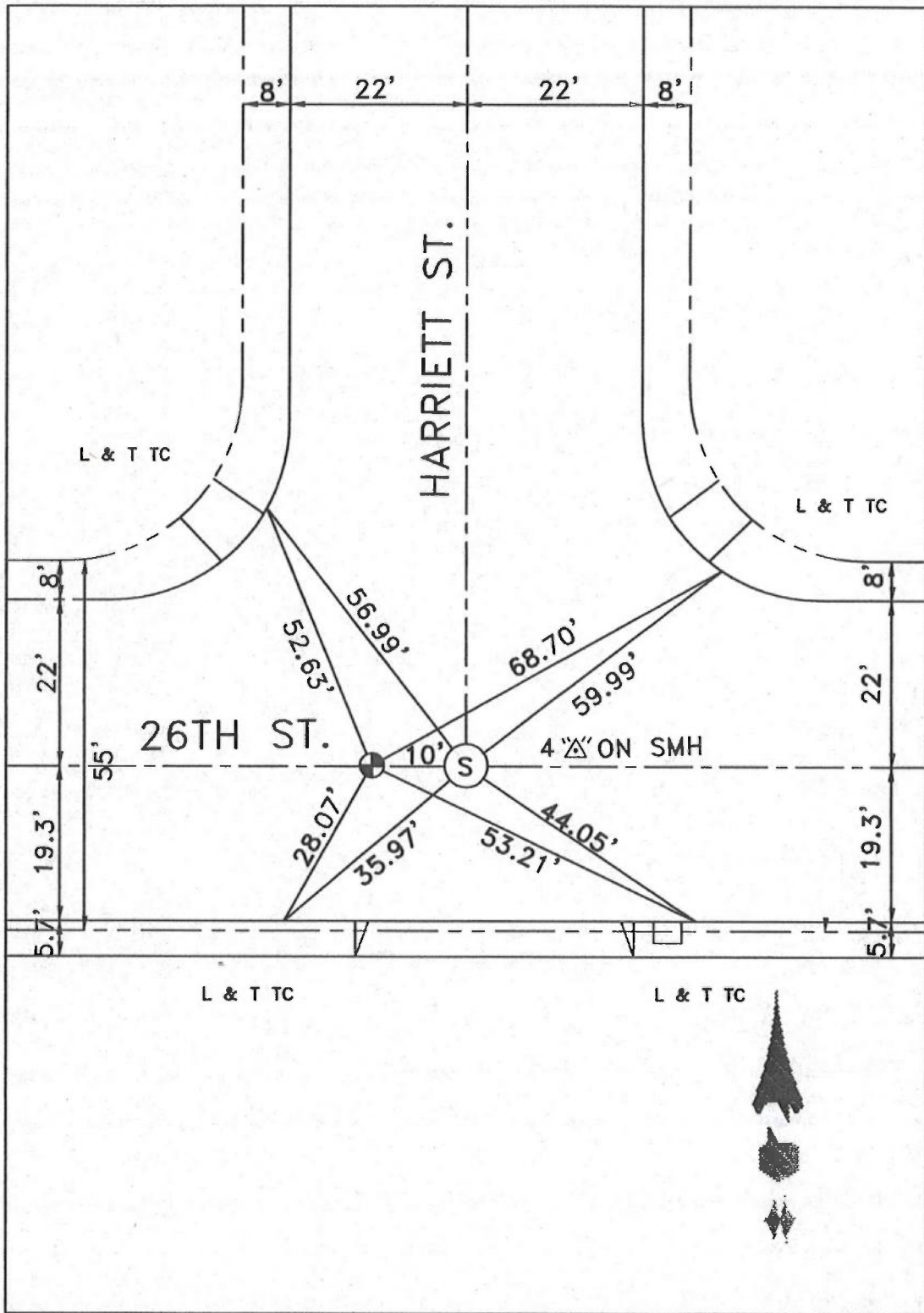


DATE 4-28-10

LOCATION: 26TH ST &
CL HARRIETT- 10' O/S

MONUMENT NO. 308

REFERENCES: F.B. 253-45

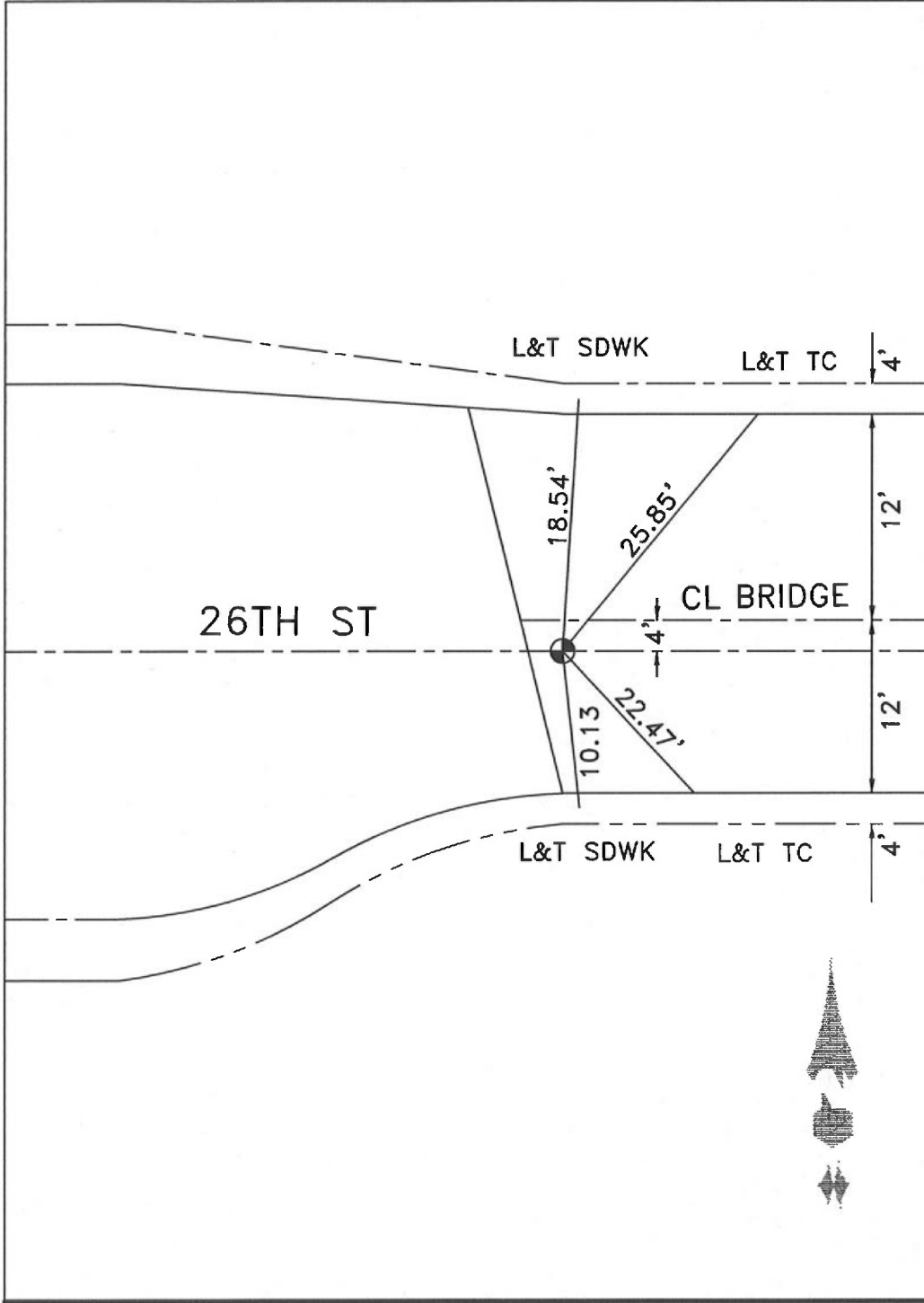


DATE 4-28-10

LOCATION: 26TH ST
& 1ST A.P. W/O SOTO ST

MONUMENT NO. 309

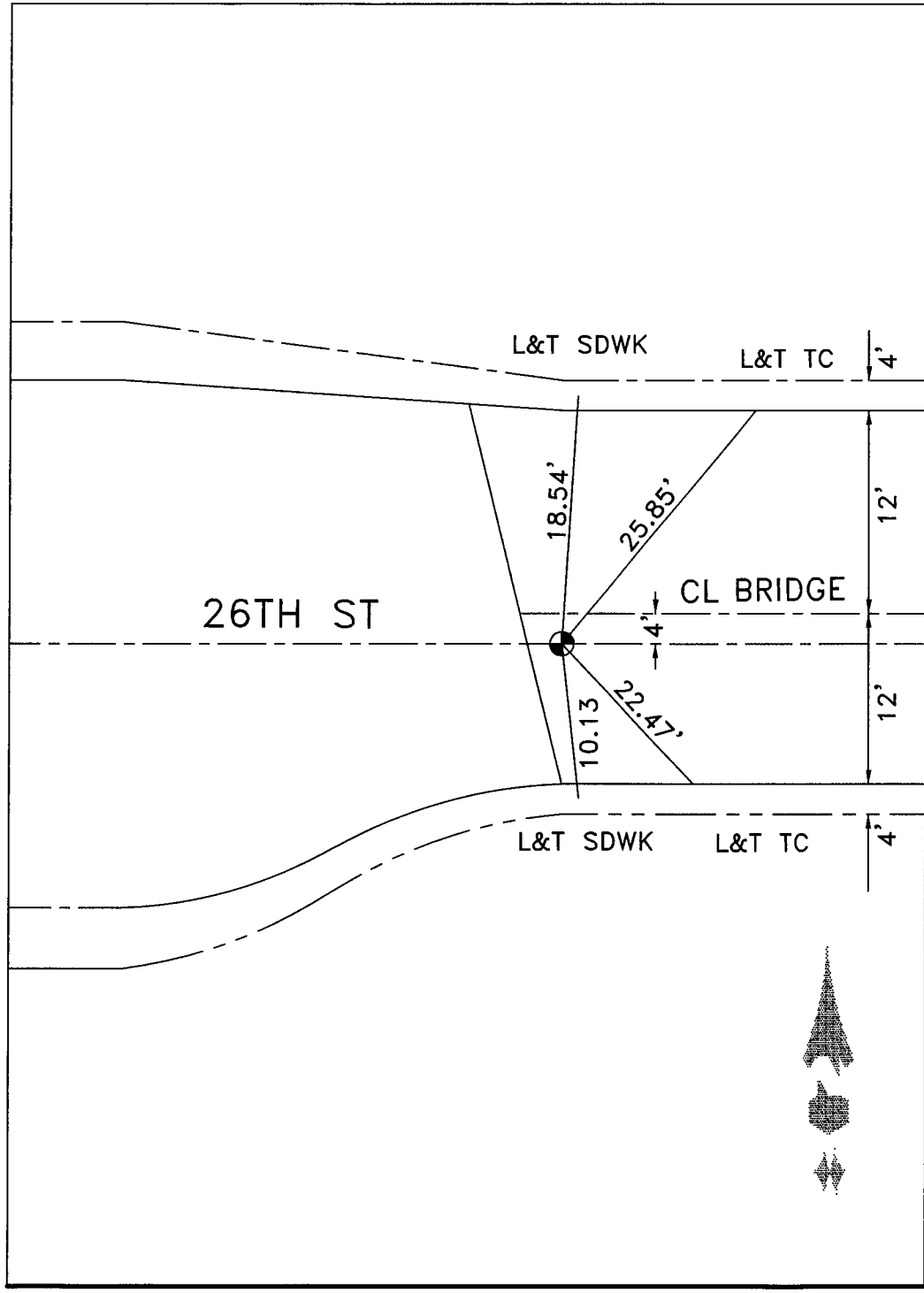
REFERENCES: F.B. 236-31



DATE 9-18-17

LOCATION: 26TH ST
& 1ST A.P. W/O SOTO ST
 REFERENCES: F.B. 236-31

MONUMENT NO. 309



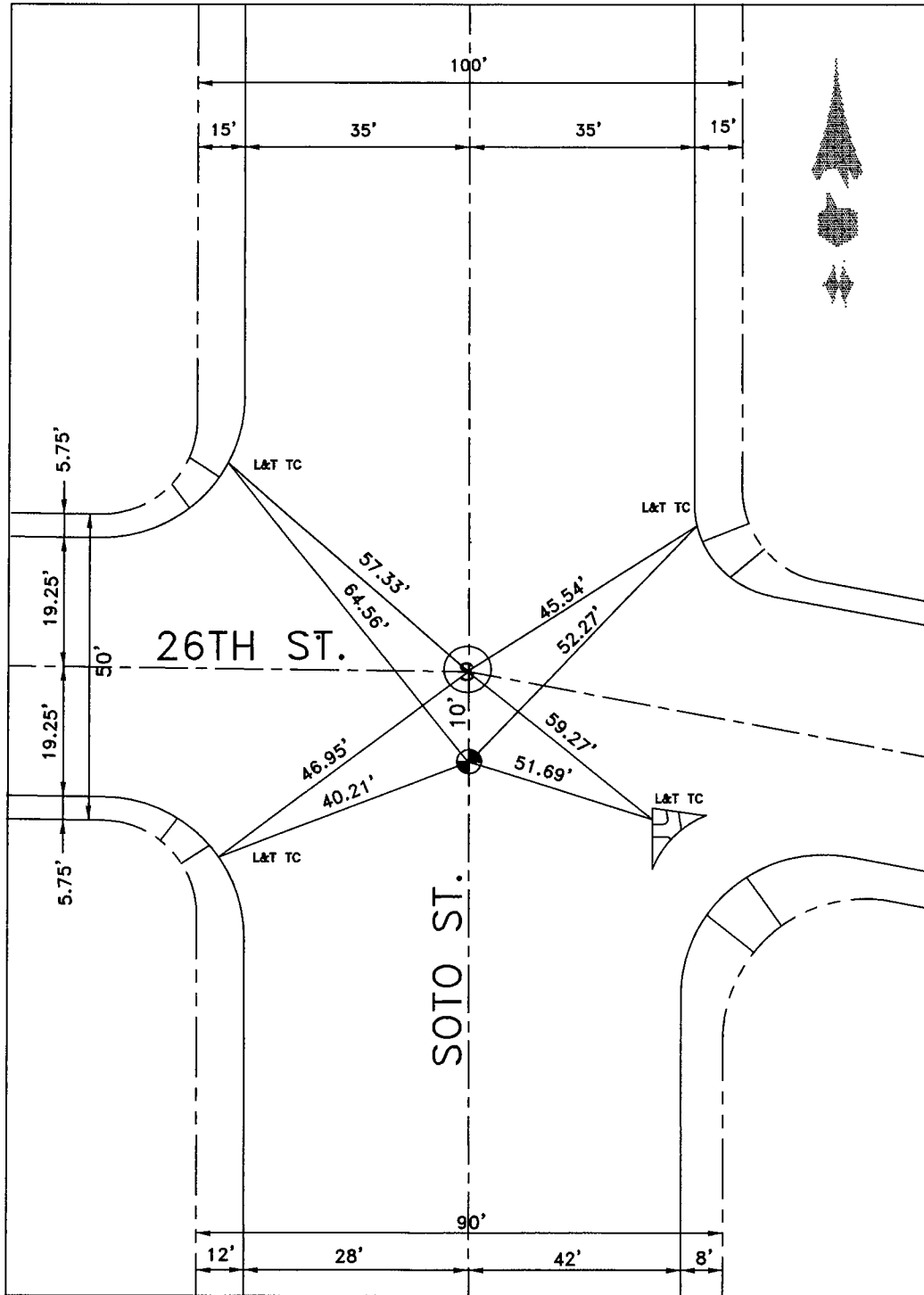
DATE 9-18-17

LOCATION: CL 26TH ST

& SOTO ST

MONUMENT NO. 310

REFERENCES: F.B. 86-10'

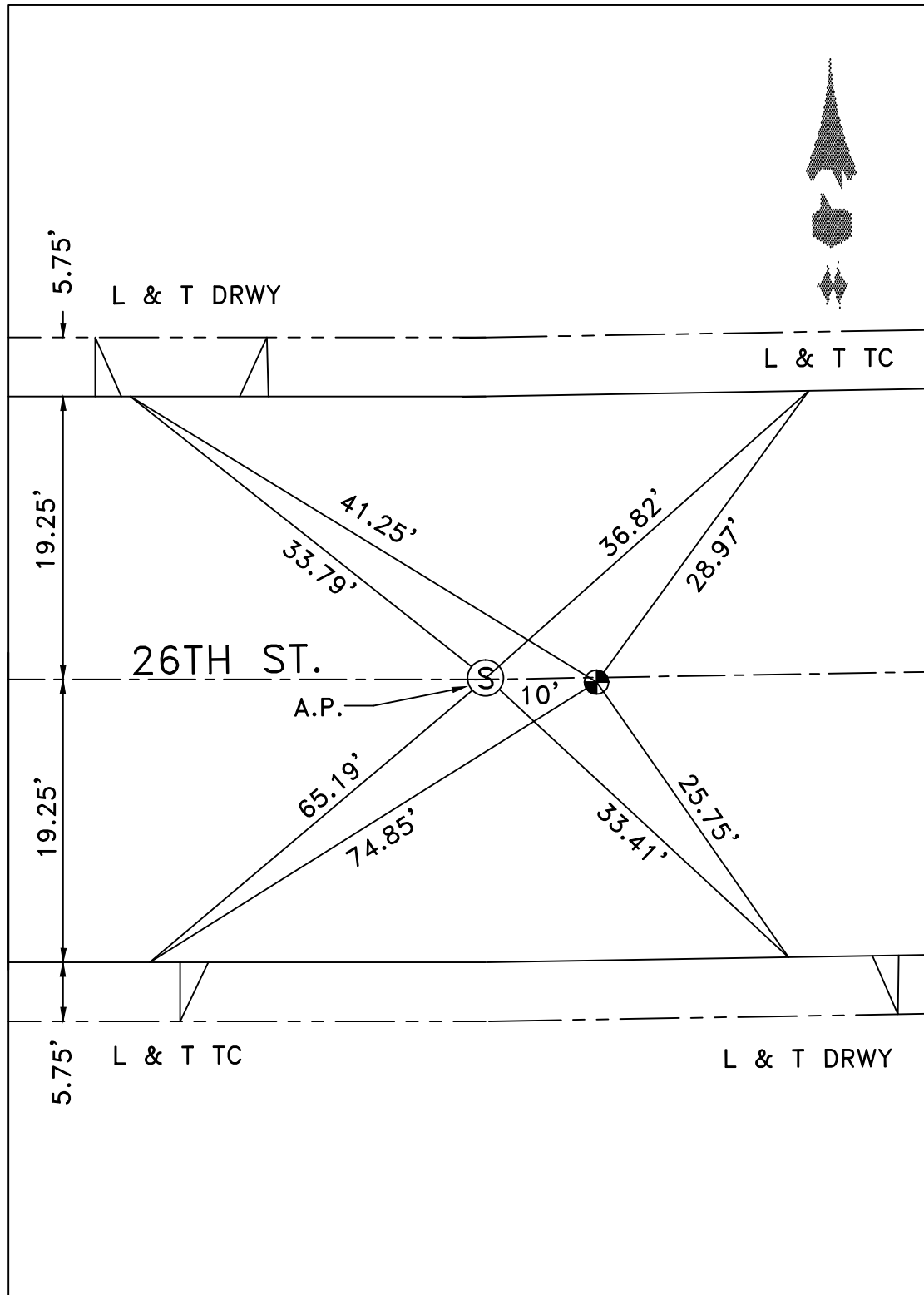


DATE 7-21-12

LOCATION: 26TH ST
& 1ST A.P. E/O SOTO ST

MONUMENT NO. 311

REFERENCES: F.B. 253-52

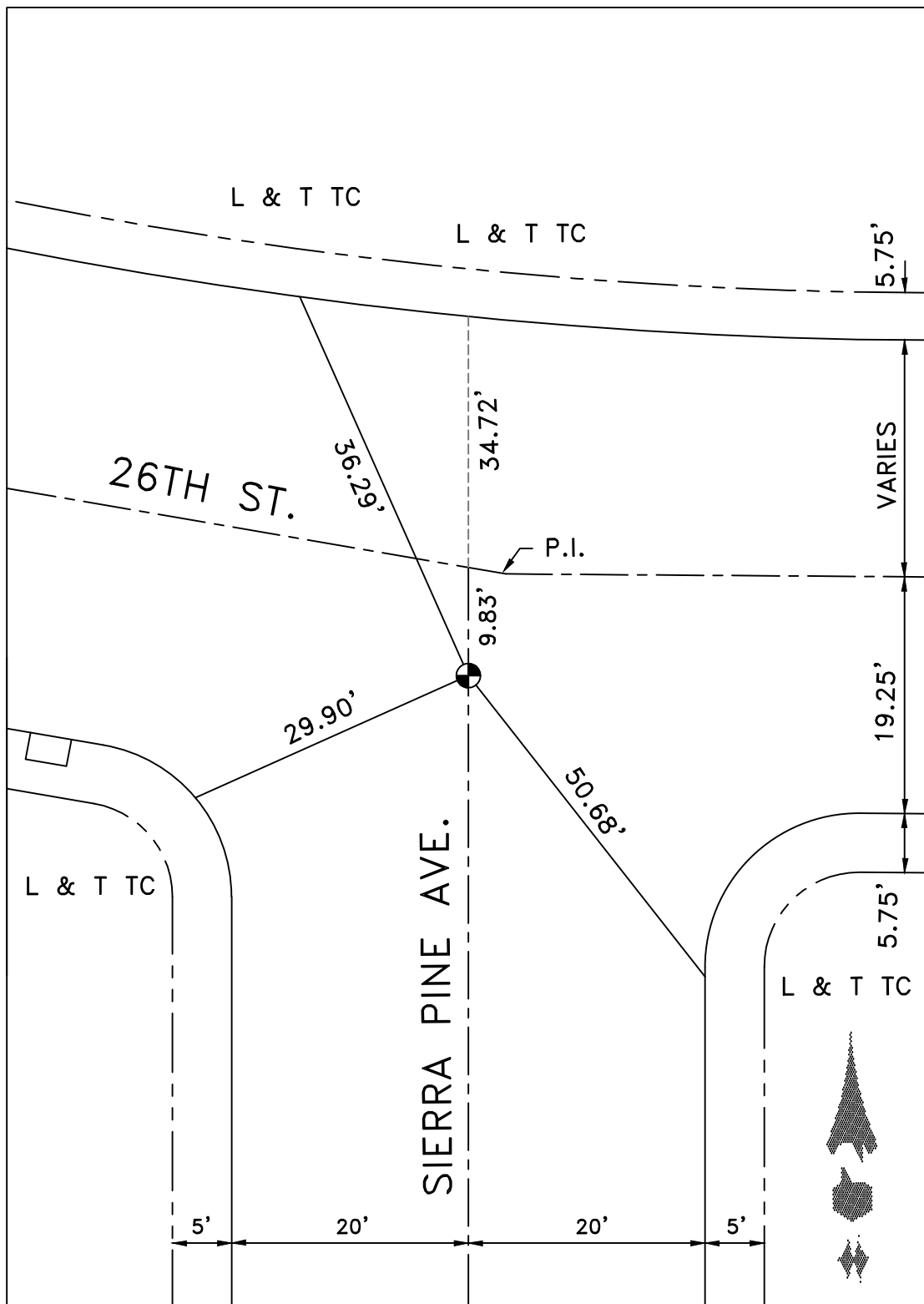


DATE 3-11-10

LOCATION: CL SIERRA PINE
& CL 26TH ST

MONUMENT NO. 312

REFERENCES: F.B. 253-41

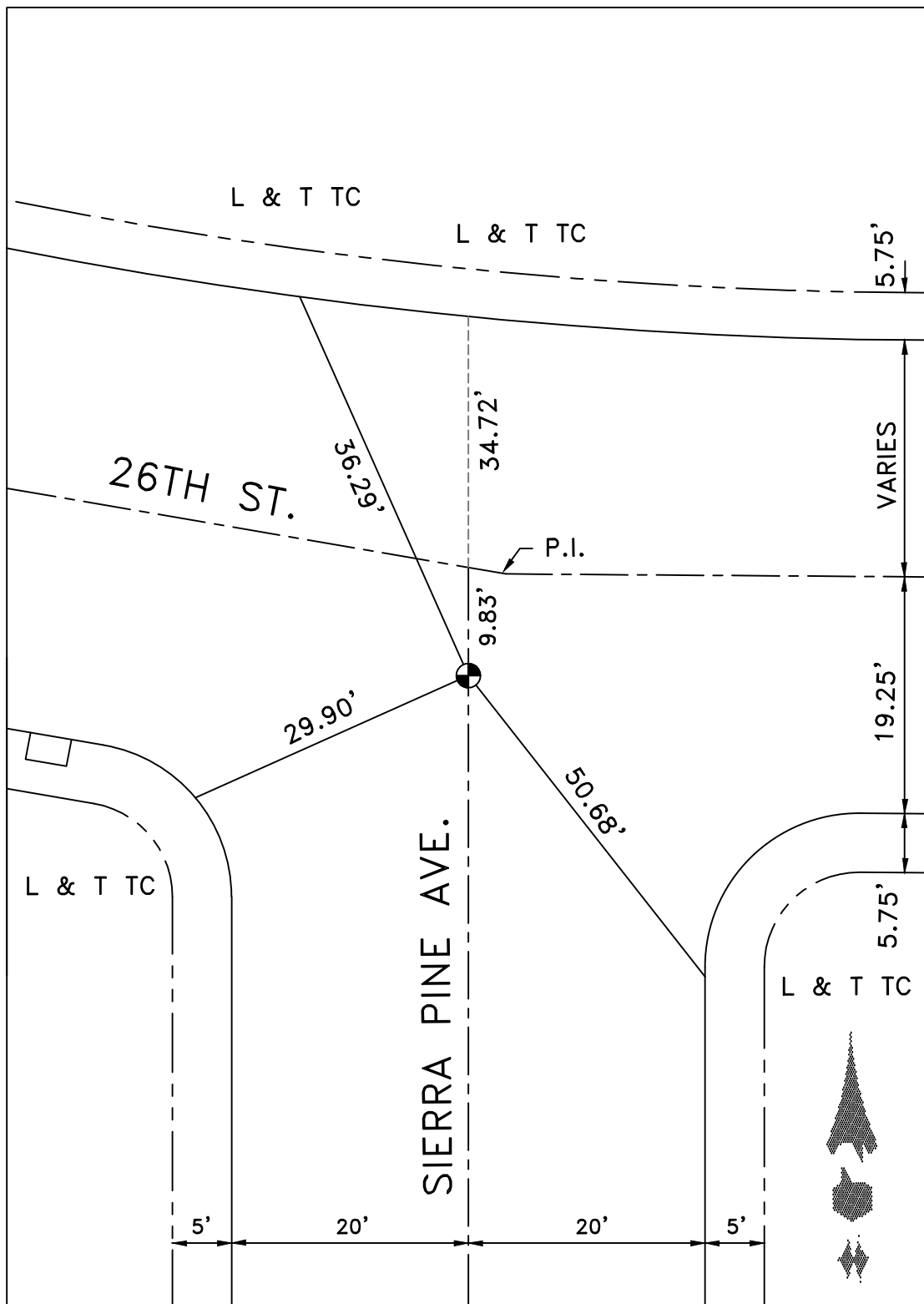


DATE 3-11-10

LOCATION: CL SIERRA PINE
& CL 26TH ST

MONUMENT NO. 312

REFERENCES: F.B. 253-41



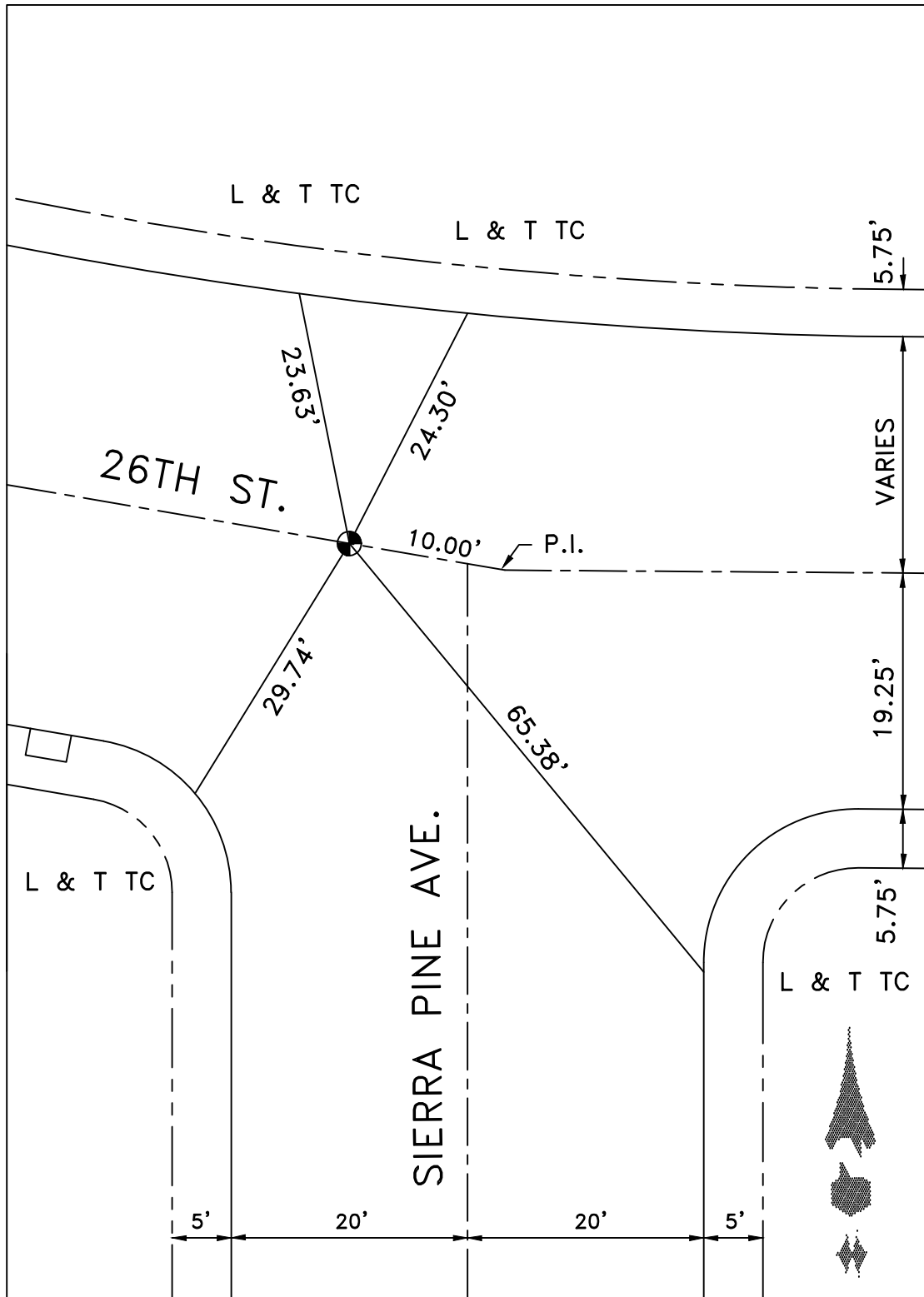
DATE 3-11-10

LOCATION: 26TH STREET

1ST A.P. E/O SIERRA PINE

MONUMENT NO. 313

REFERENCES: F.B. 253-41



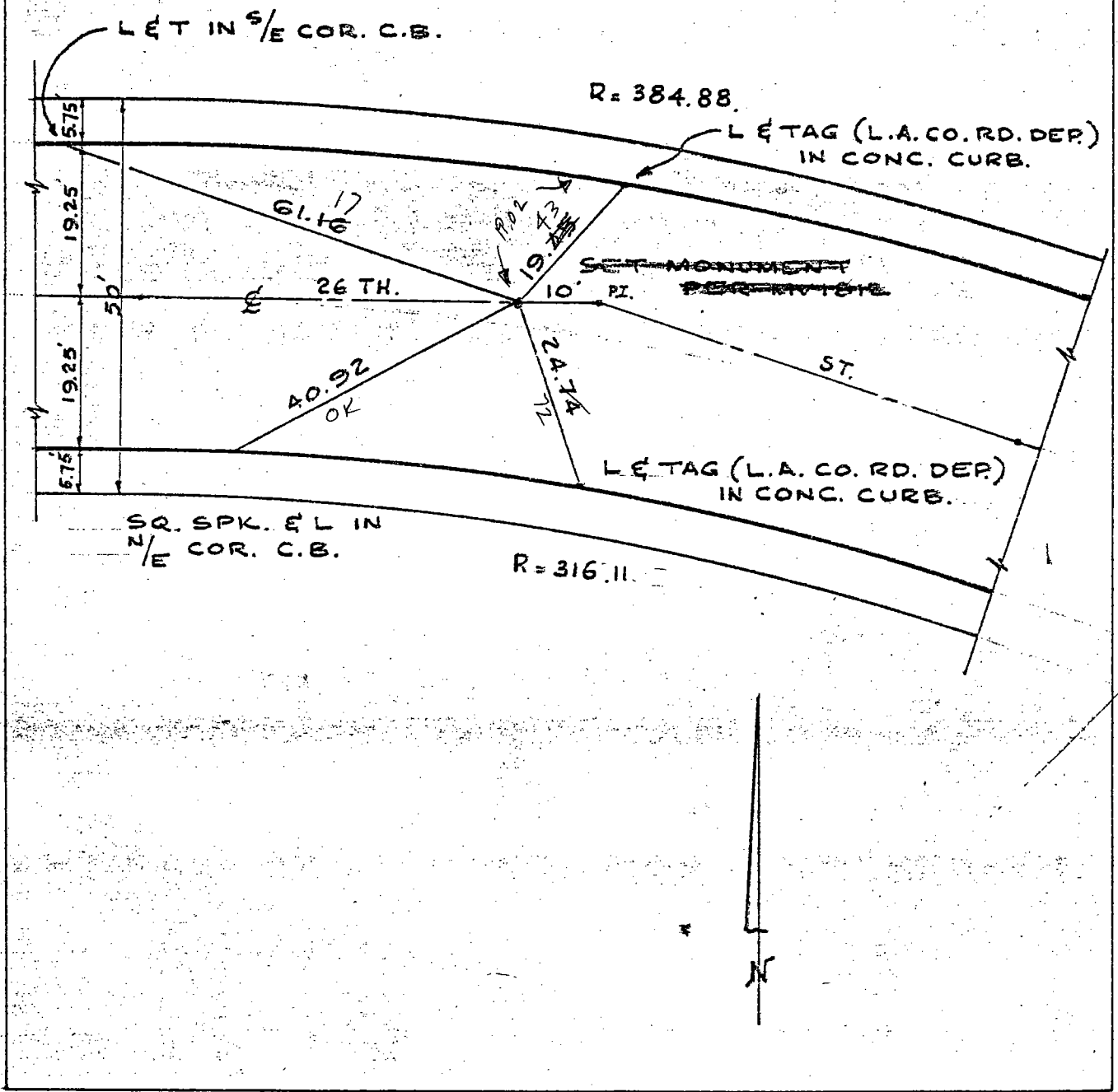
DATE 3-11-10

Location: 26 TH. @
1 ST. A.P. W/O. DOWNEY.
References: _____

Monument No. 314.

5-11-89

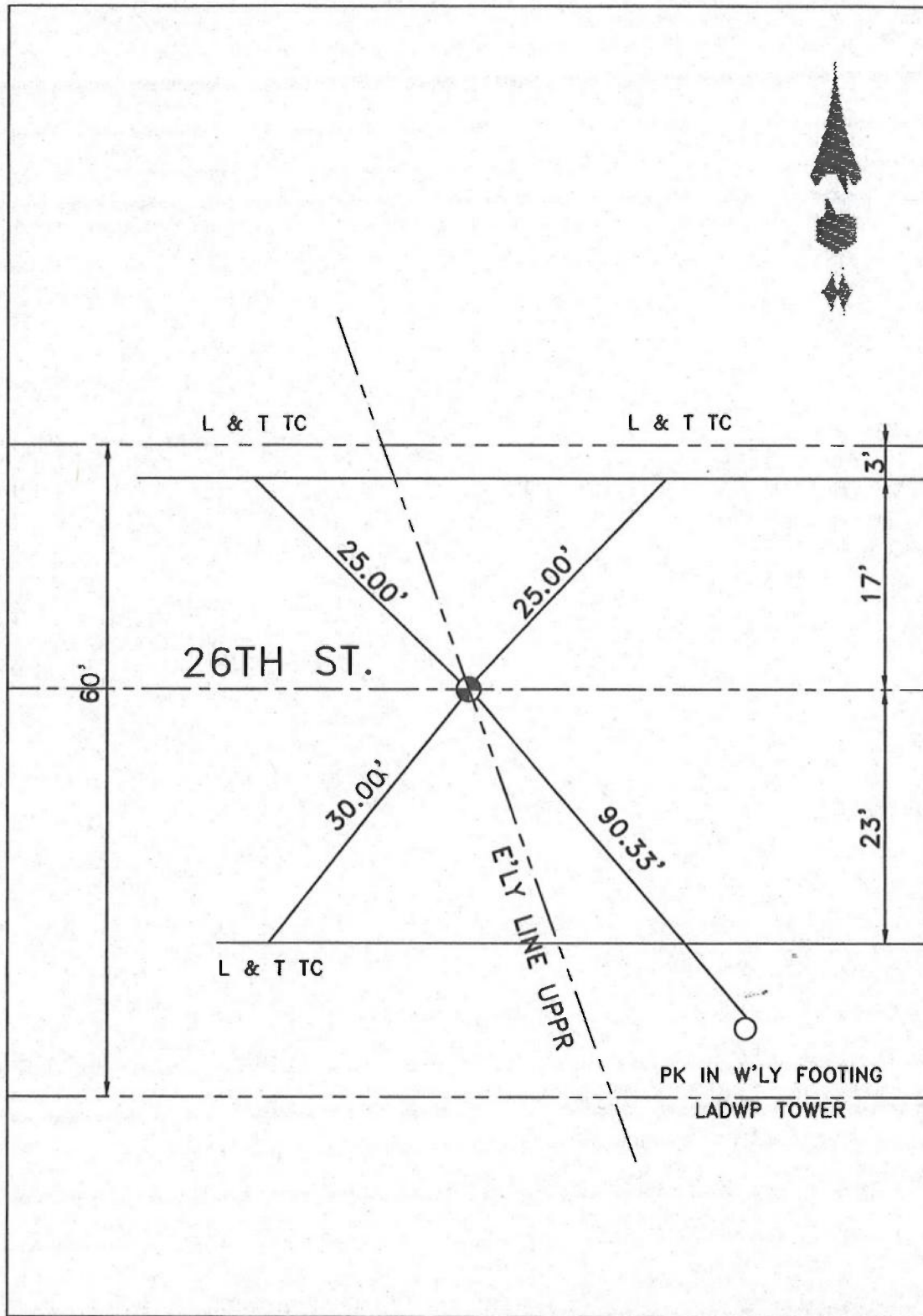
WEBB
DEFRANK
MITCHELL



LOCATION: 26TH STREET
E/O FRONTAGE ROAD

MONUMENT NO. 317

REFERENCES: F.B. 253-27

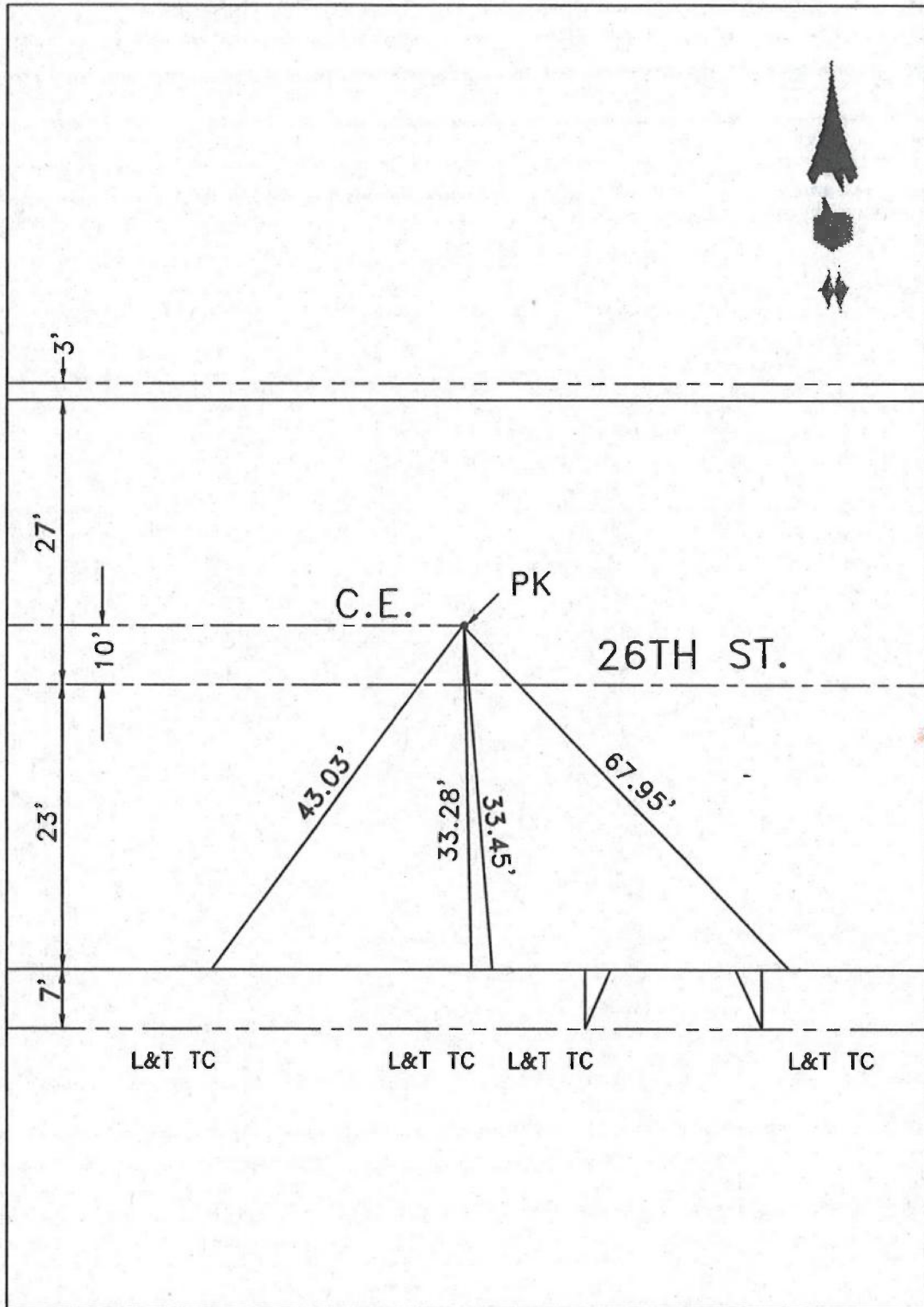


DATE 3-11-10

LOCATION: CL 26TH ST
AT 40' WIDE W/O INDIANA

MONUMENT NO. 318

REFERENCES: F.B. 253-29

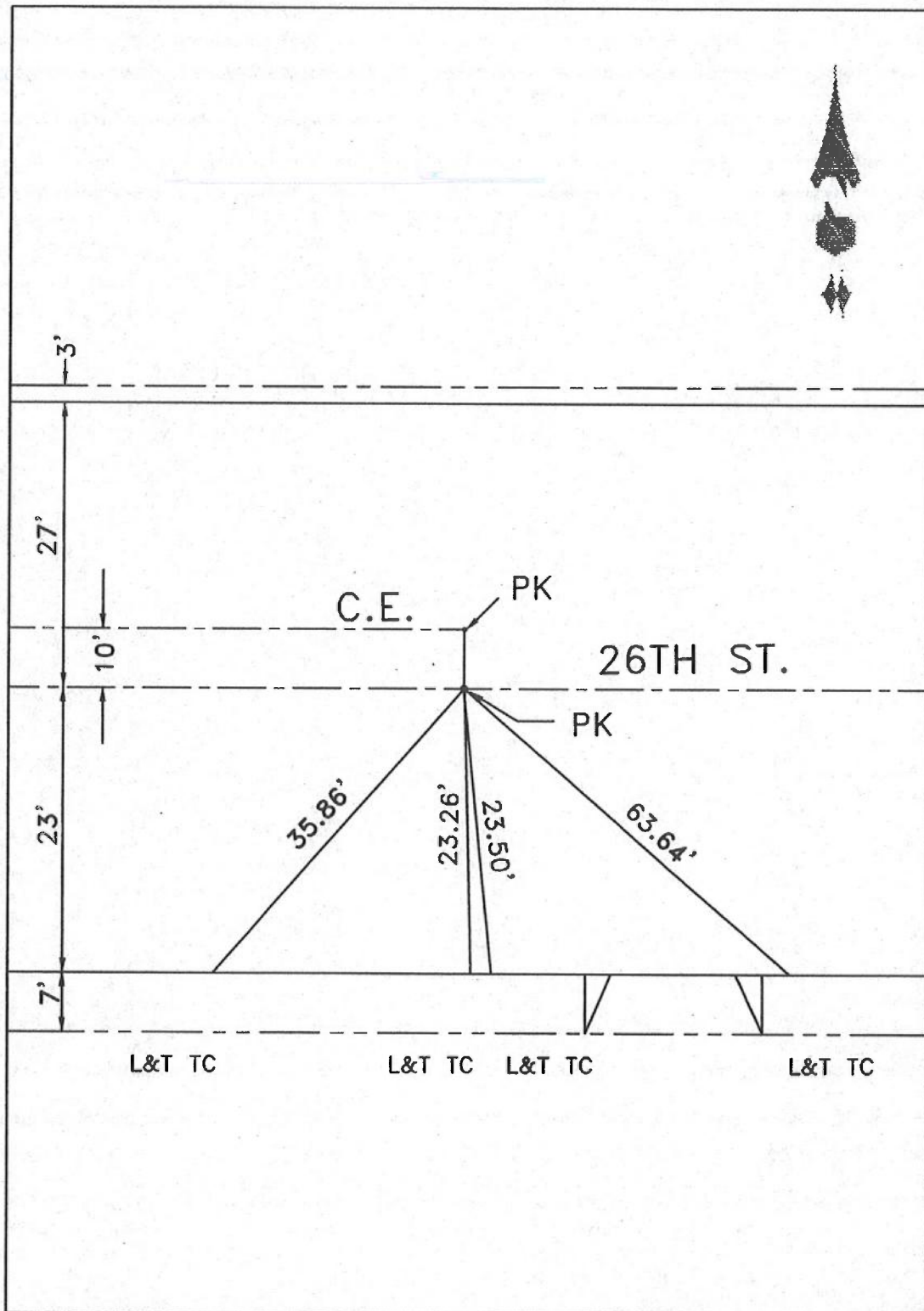


DATE 4-28-10

LOCATION: CL 26TH ST
AT 60' WIDE W/O INDIANA

MONUMENT NO. 319

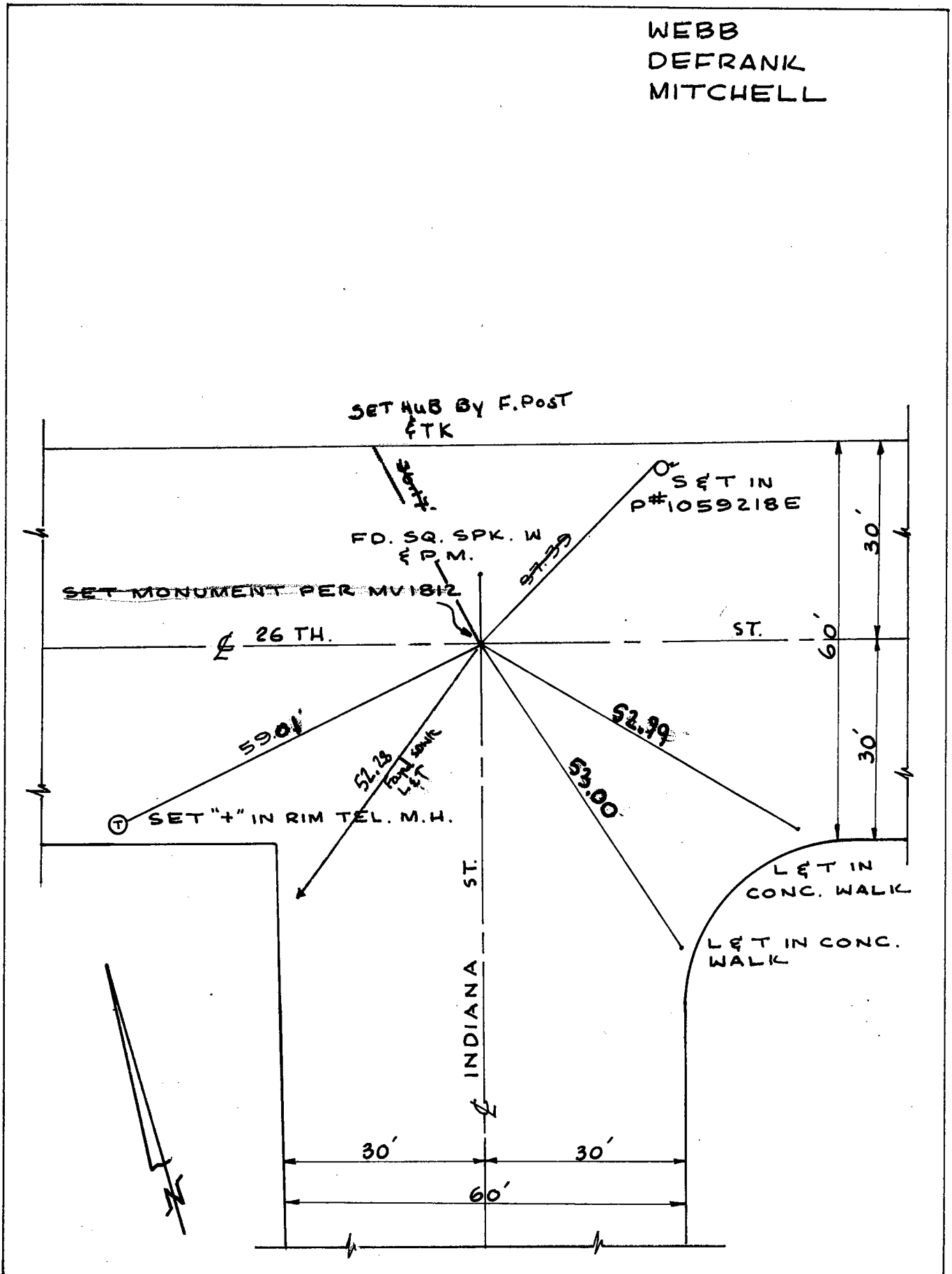
REFERENCES: F.B. 253-29



DATE 4-28-10

Location: 26 TH. ST.
E INDIANA ST.
References: F.B. 253-30

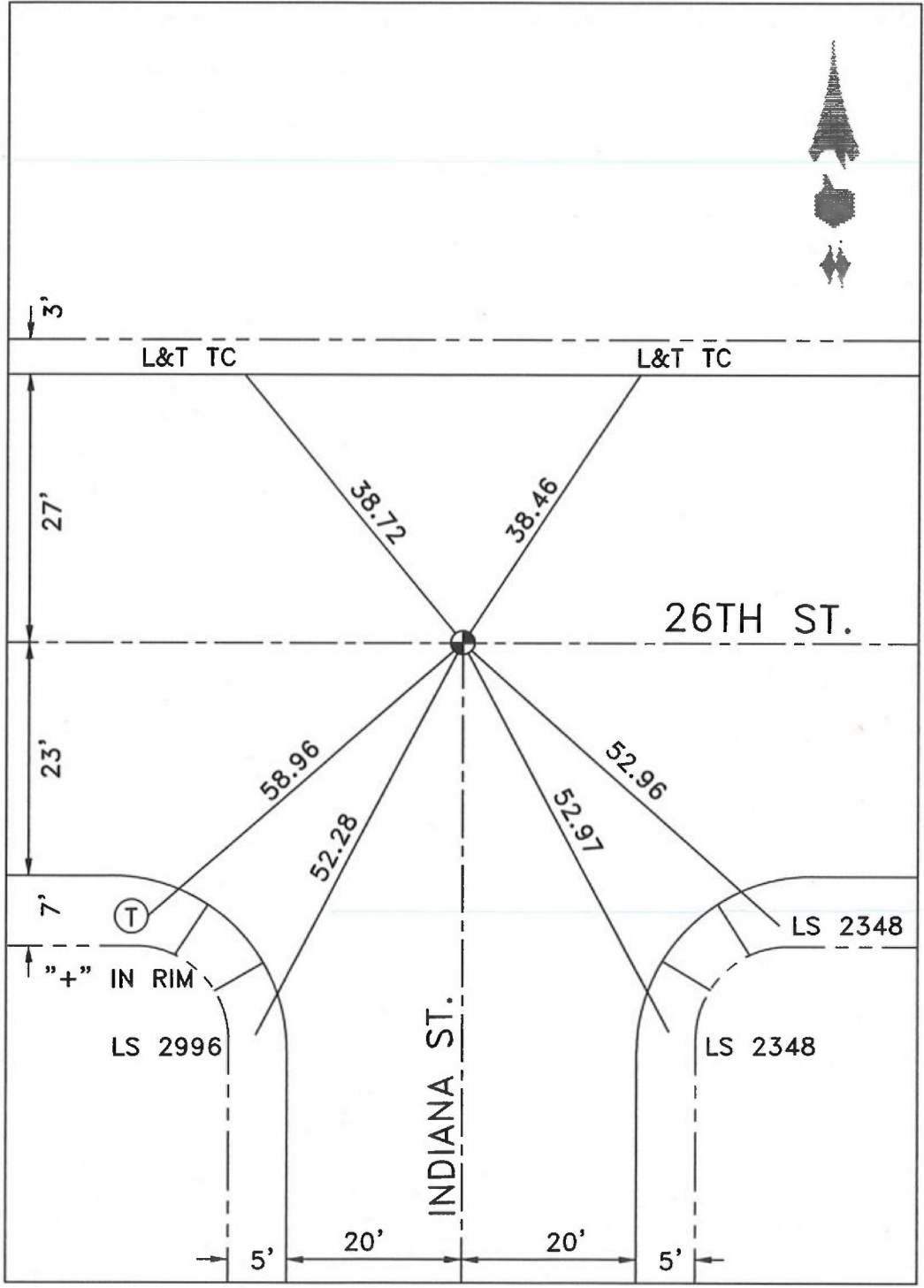
Monument No. 320.



Date: ~~1-10-60~~ 7-95 6-6-07 FS CG

LOCATION: 26TH ST
& INDIANA ST
REFERENCES: F.B. 253-30

MONUMENT NO. 320



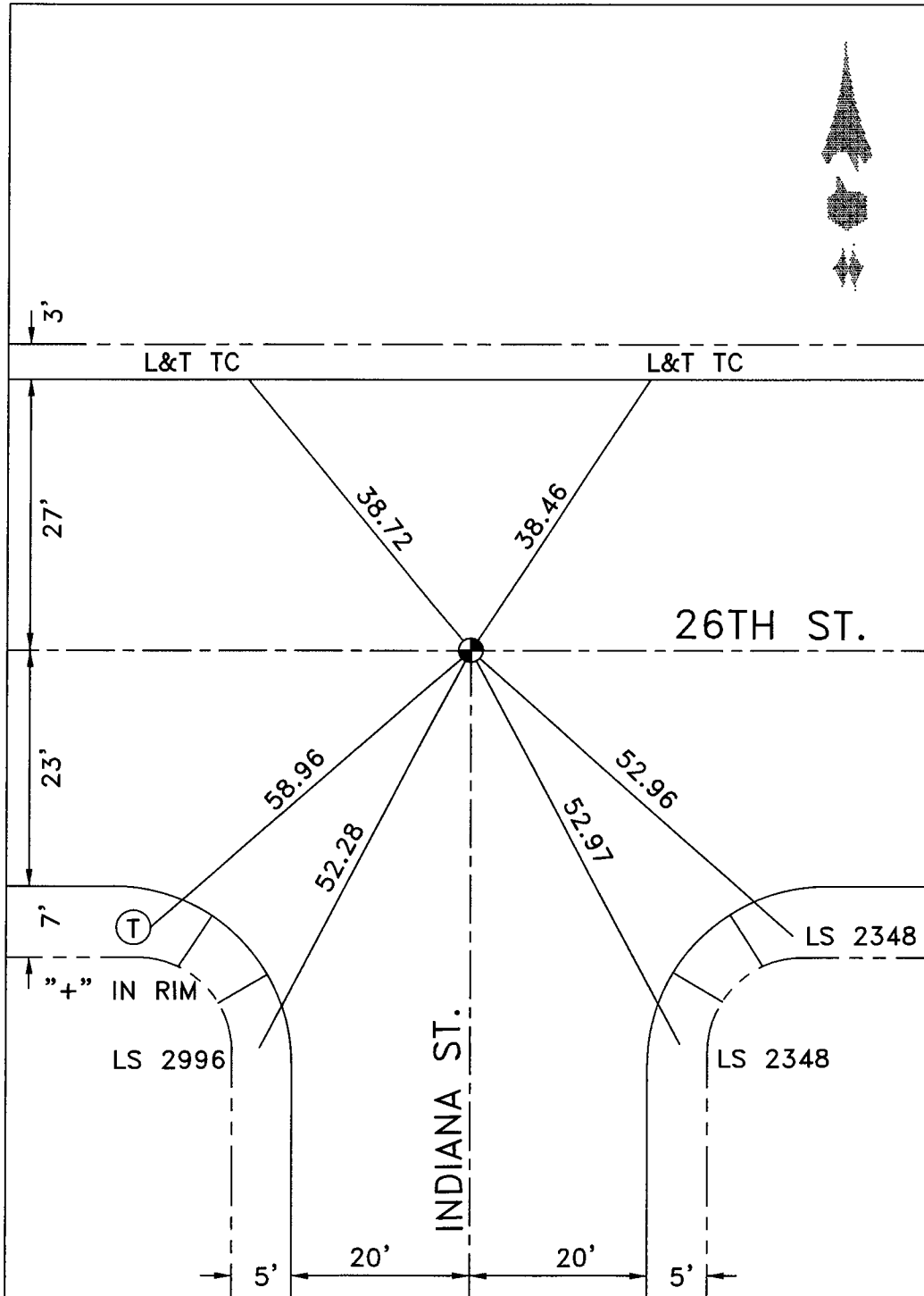
DATE 8-16-17

LOCATION: 26TH ST

& INDIANA ST

MONUMENT NO. 320

REFERENCES: F.B. 253-30

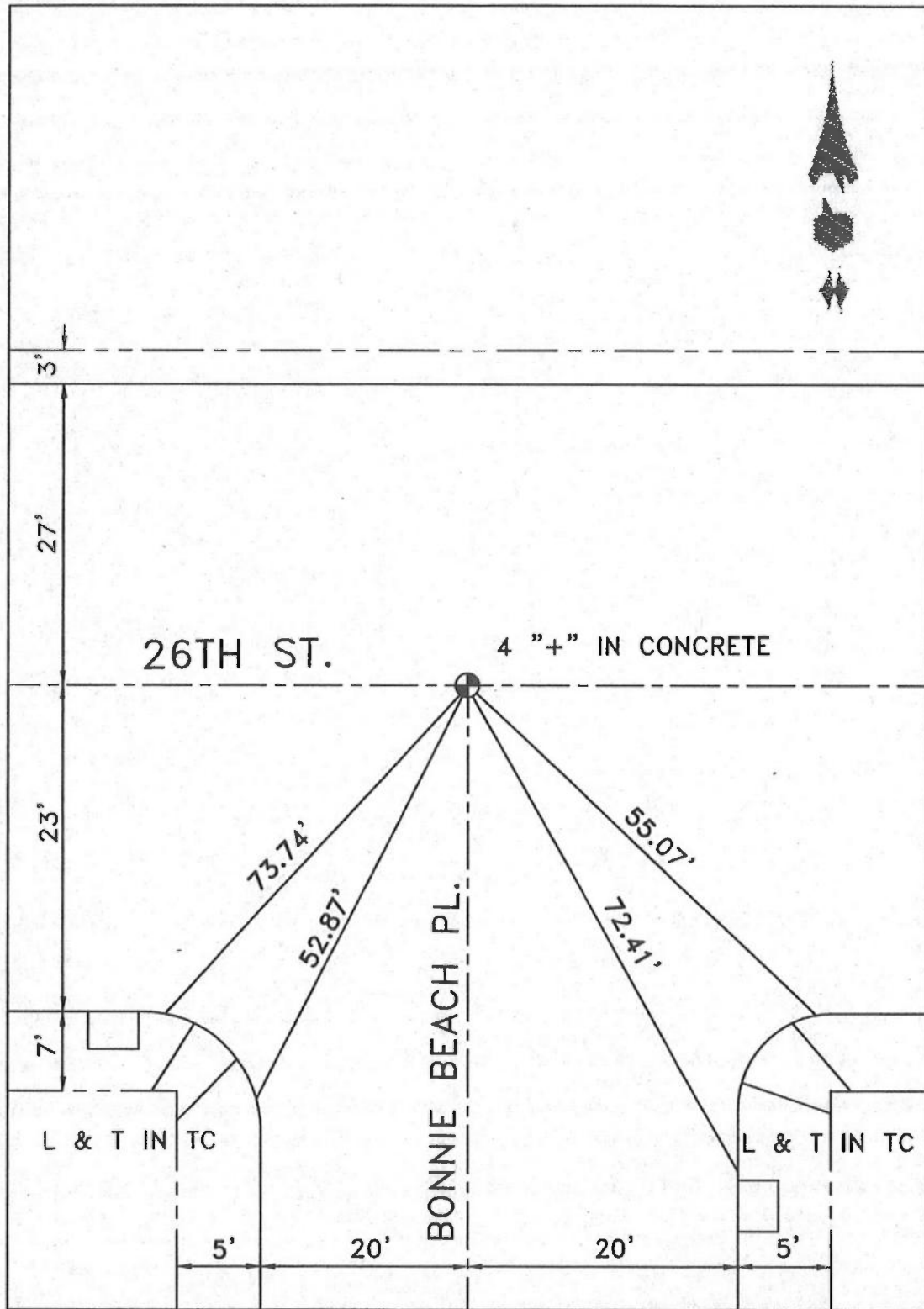


DATE 8-16-17

LOCATION: 26TH ST
& BONNIE BEACH

MONUMENT NO. 321

REFERENCES: F.B. 253-31

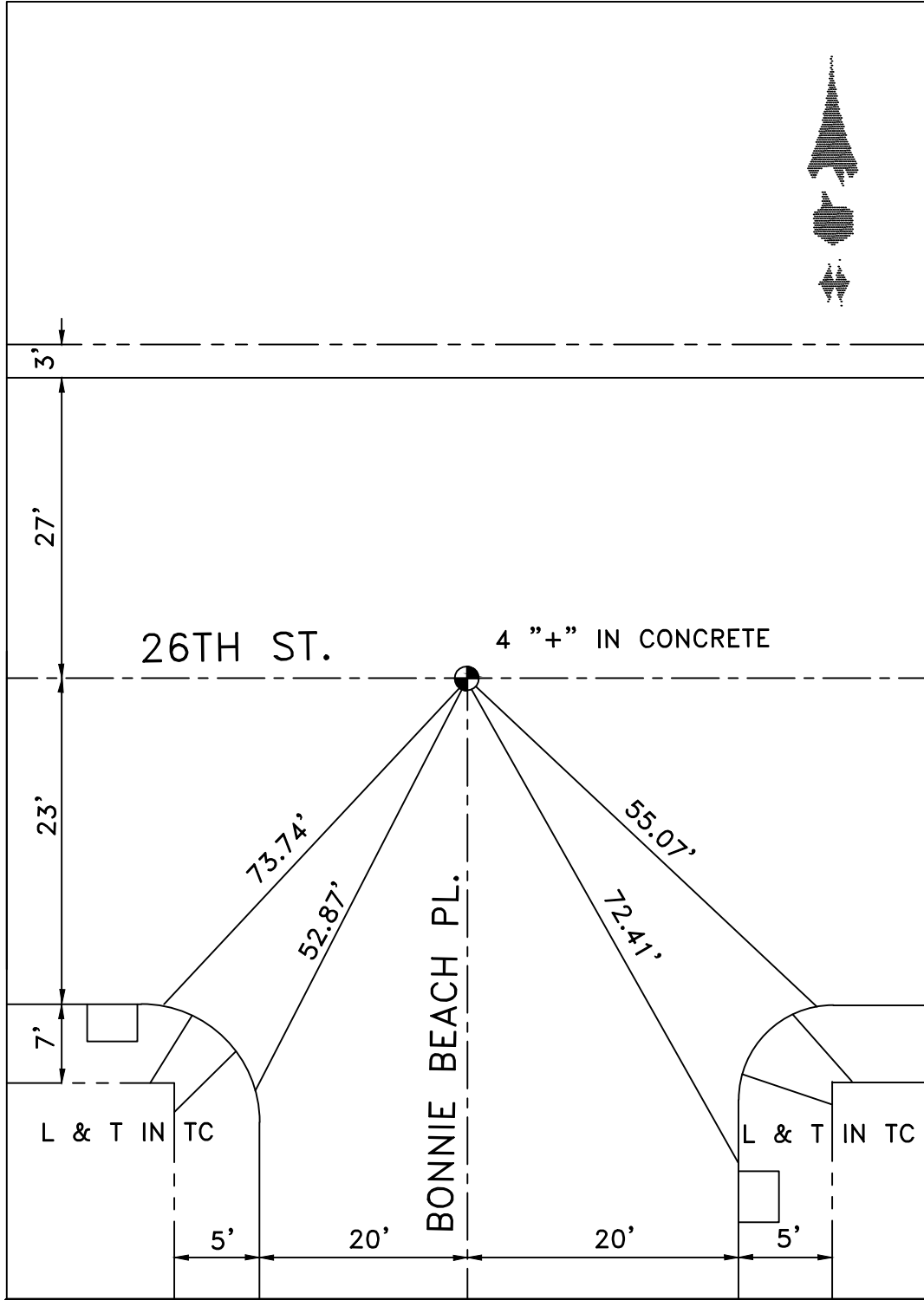


DATE 1-11-10

LOCATION: 26TH ST
& BONNIE BEACH

MONUMENT NO. 321

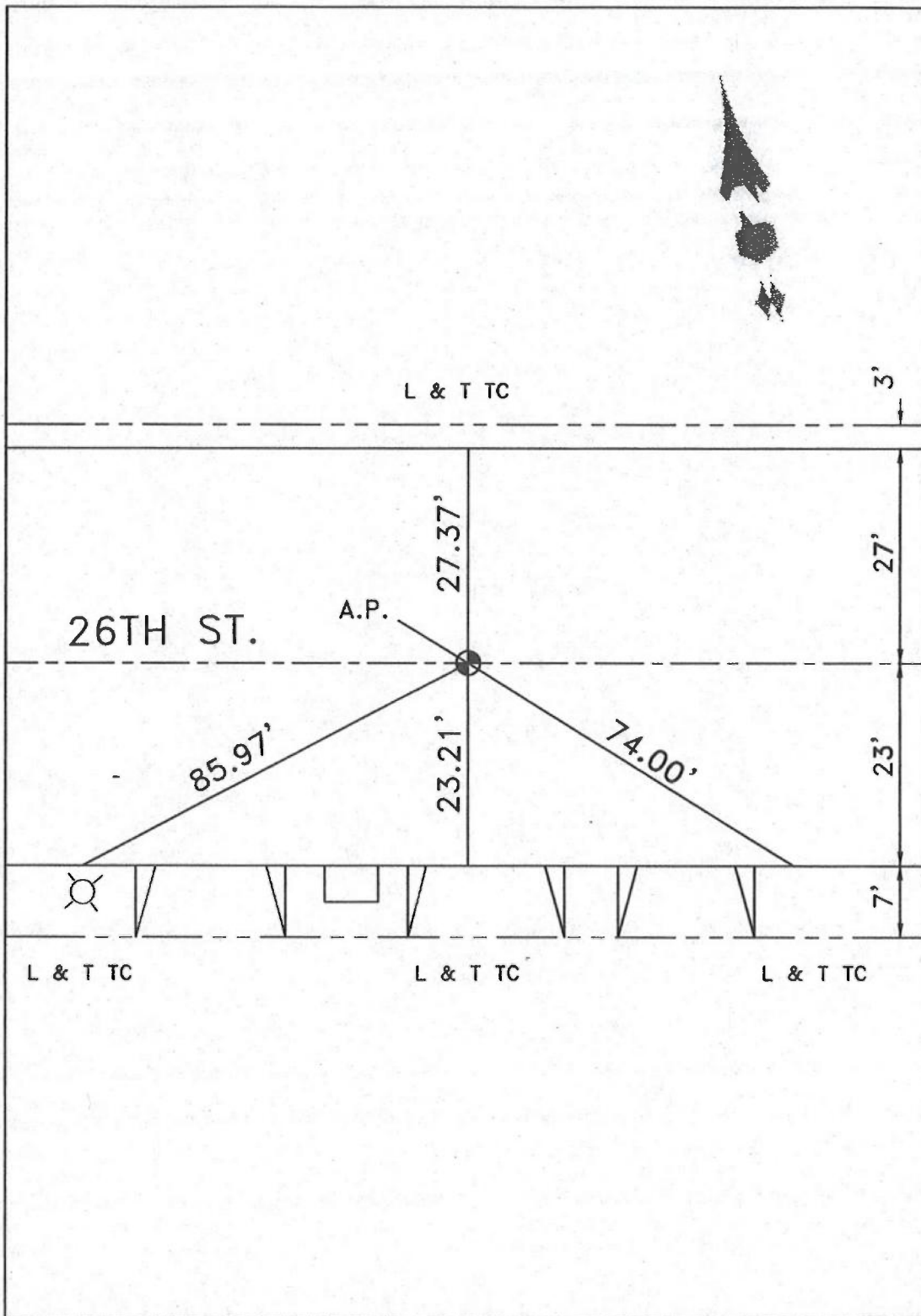
REFERENCES: F.B. 253-31



DATE 1-11-10

LOCATION: 26TH STREET
⊙ 1ST ANGLE POINT W/O AYERS
REFERENCES: F.B. 253-32

MONUMENT NO. 322

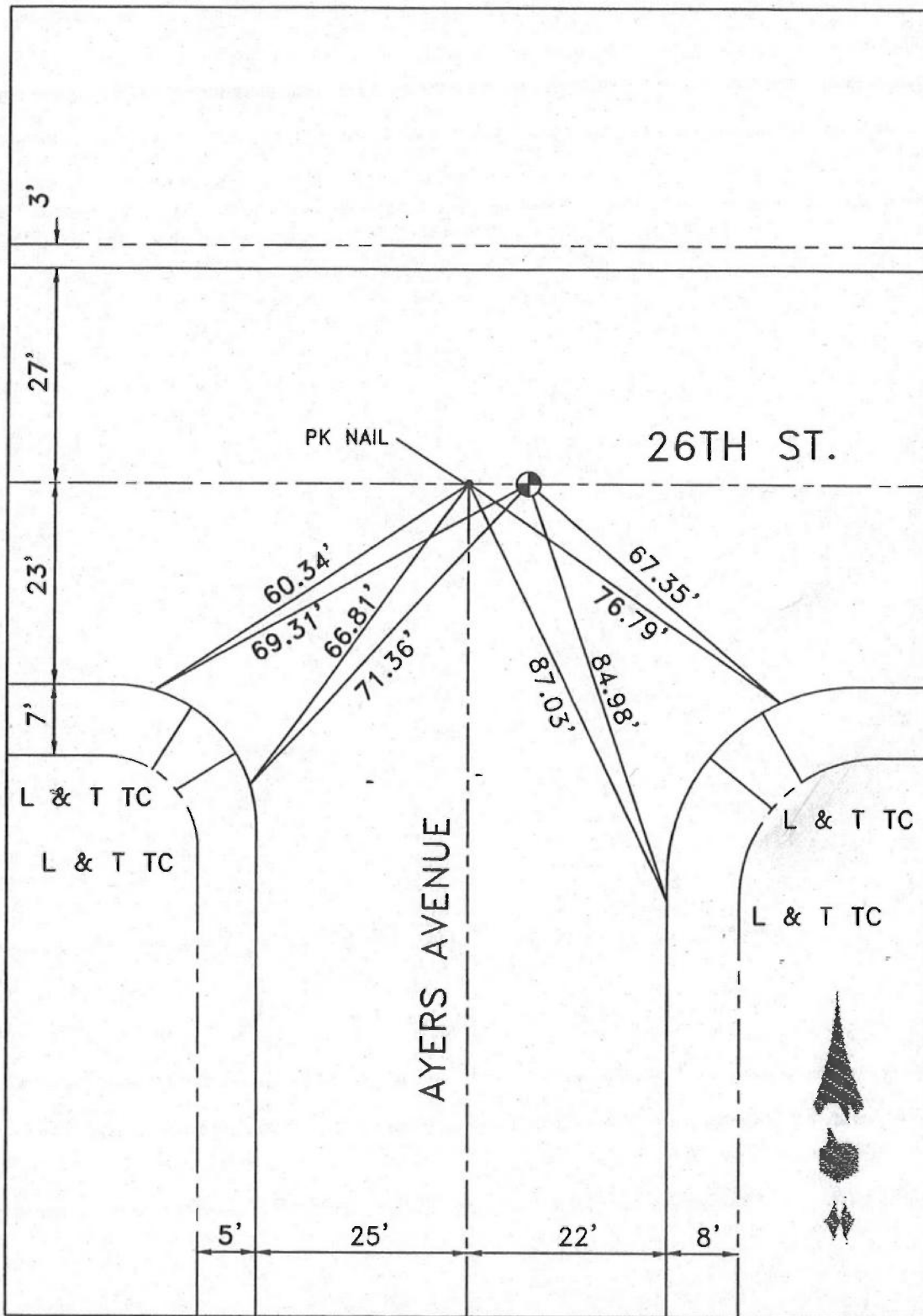


DATE 3-11-10

LOCATION: 26TH ST
& AYERS AVENUE

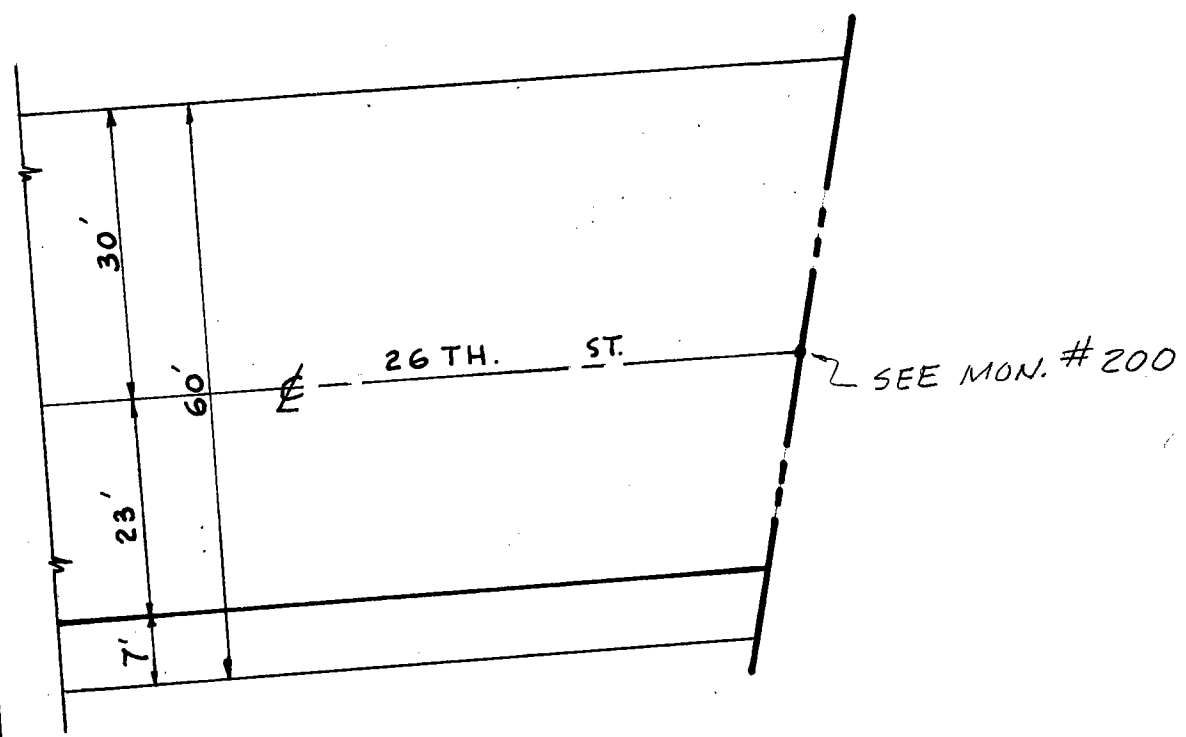
MONUMENT NO. 323

REFERENCES: F.B. 253-33



DATE 1-11-10

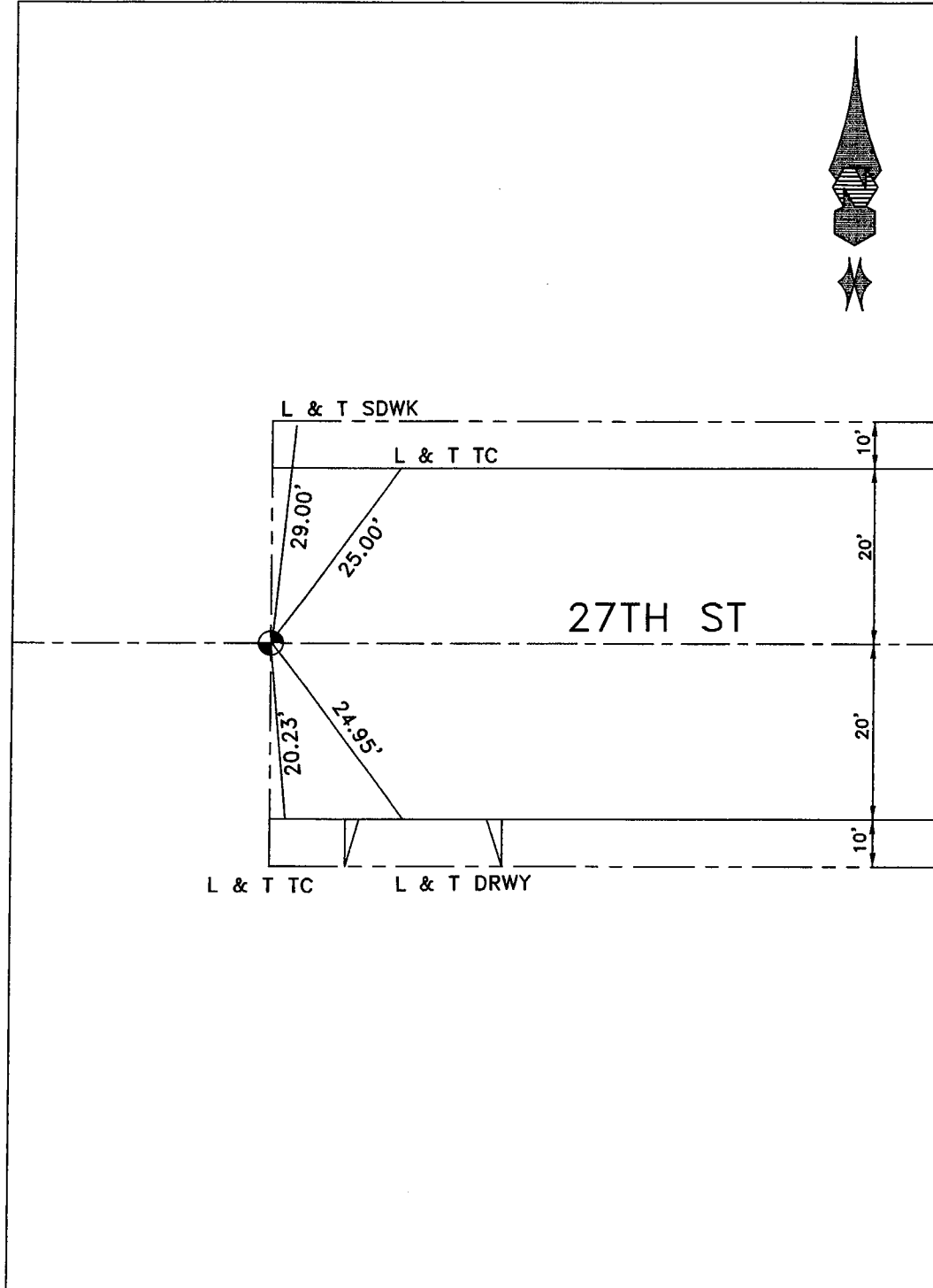
Location: EAST END 26TH.
ST. E/O. AYERS.
References: F.B. 236-24



LOCATION: WEST END 27TH ST
WEST OF SANTA FE AVE

MONUMENT NO. 325

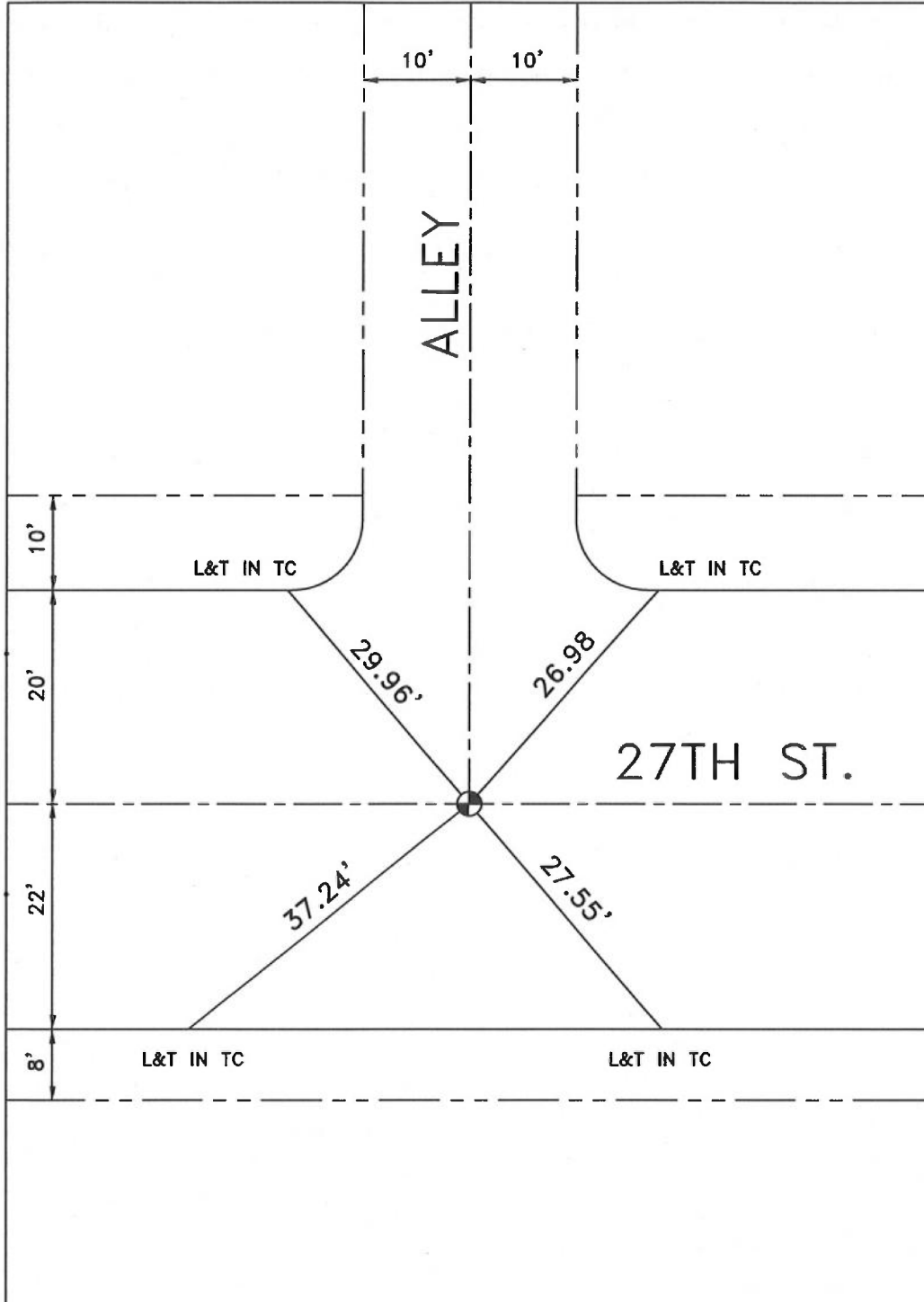
REFERENCES: _____
FIELD BOOK 158-75



DATE 8-21-17

LOCATION: 27TH STREET
ALLEY W/O SANTA FE AVE
REFERENCES: F.B. 236-4
F.B. 60-20; F.B. 158-75

MONUMENT NO. 326

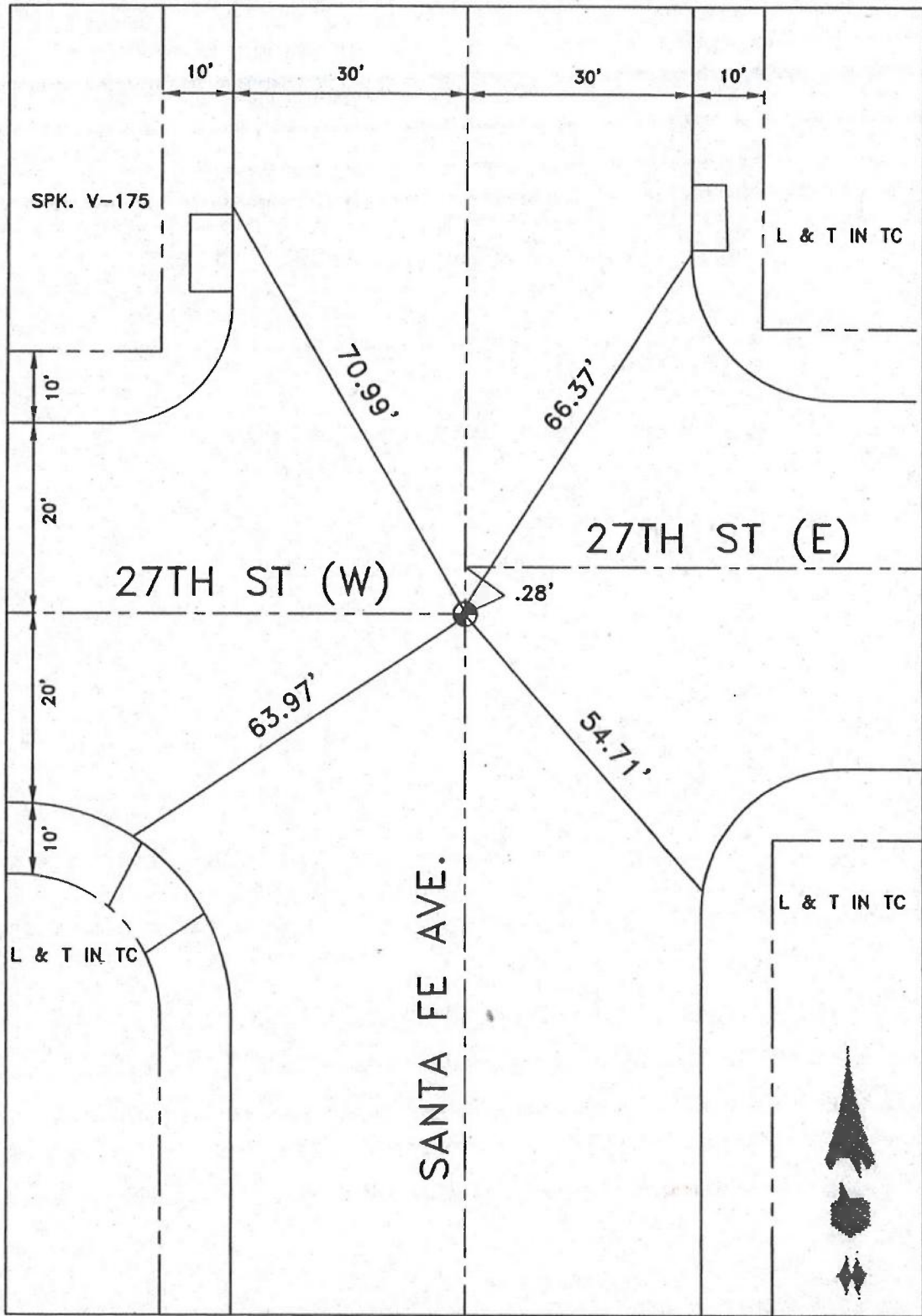


DATE 8-21-17

LOCATION: SANTA FE AVENUE
& 27TH STREET (W)

MONUMENT NO. 327

REFERENCES: _____
F.B. 253-43

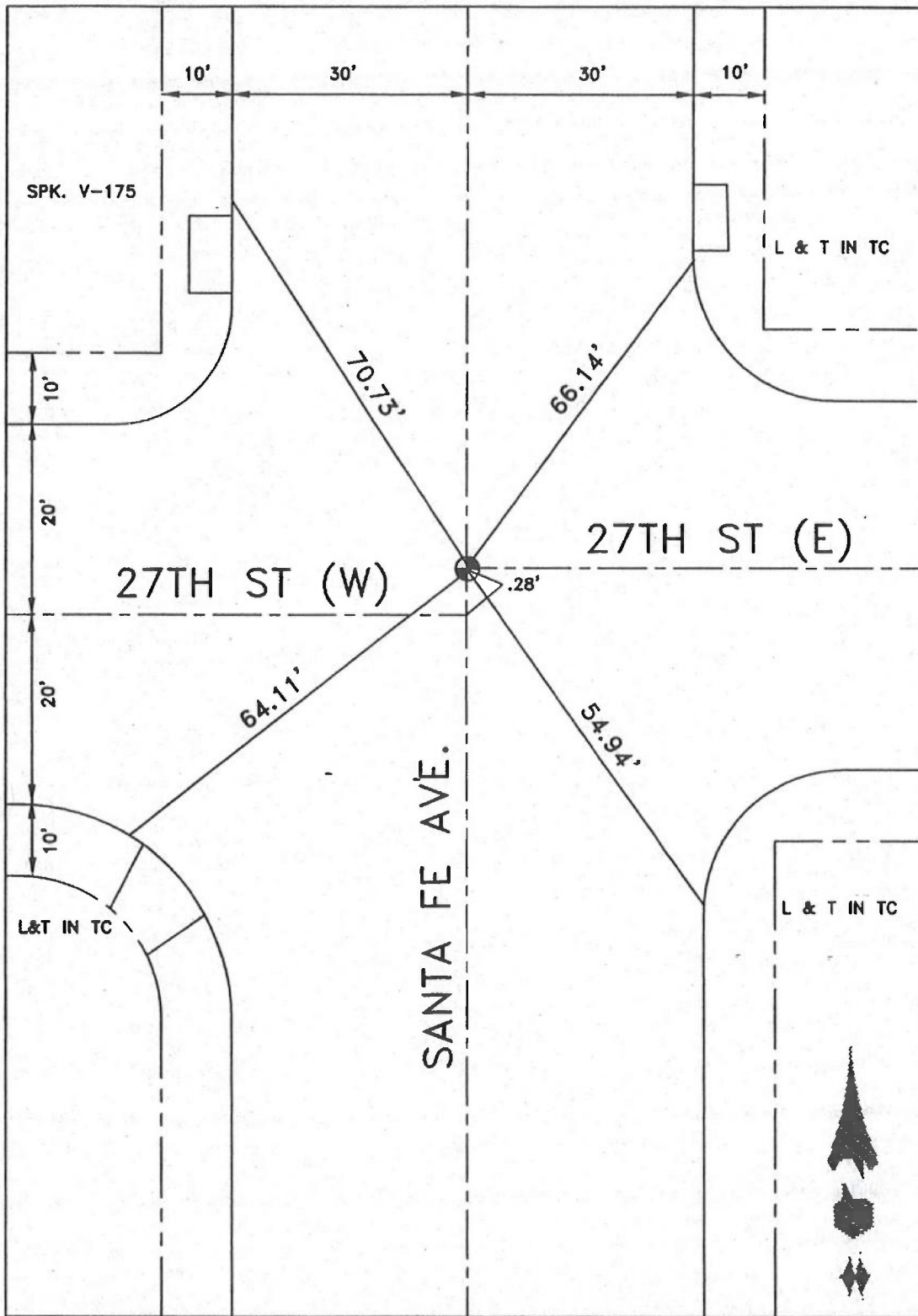


DATE 1-12-10

LOCATION: SANTA FE AVENUE
& 27TH STREET (E)

MONUMENT NO. 328

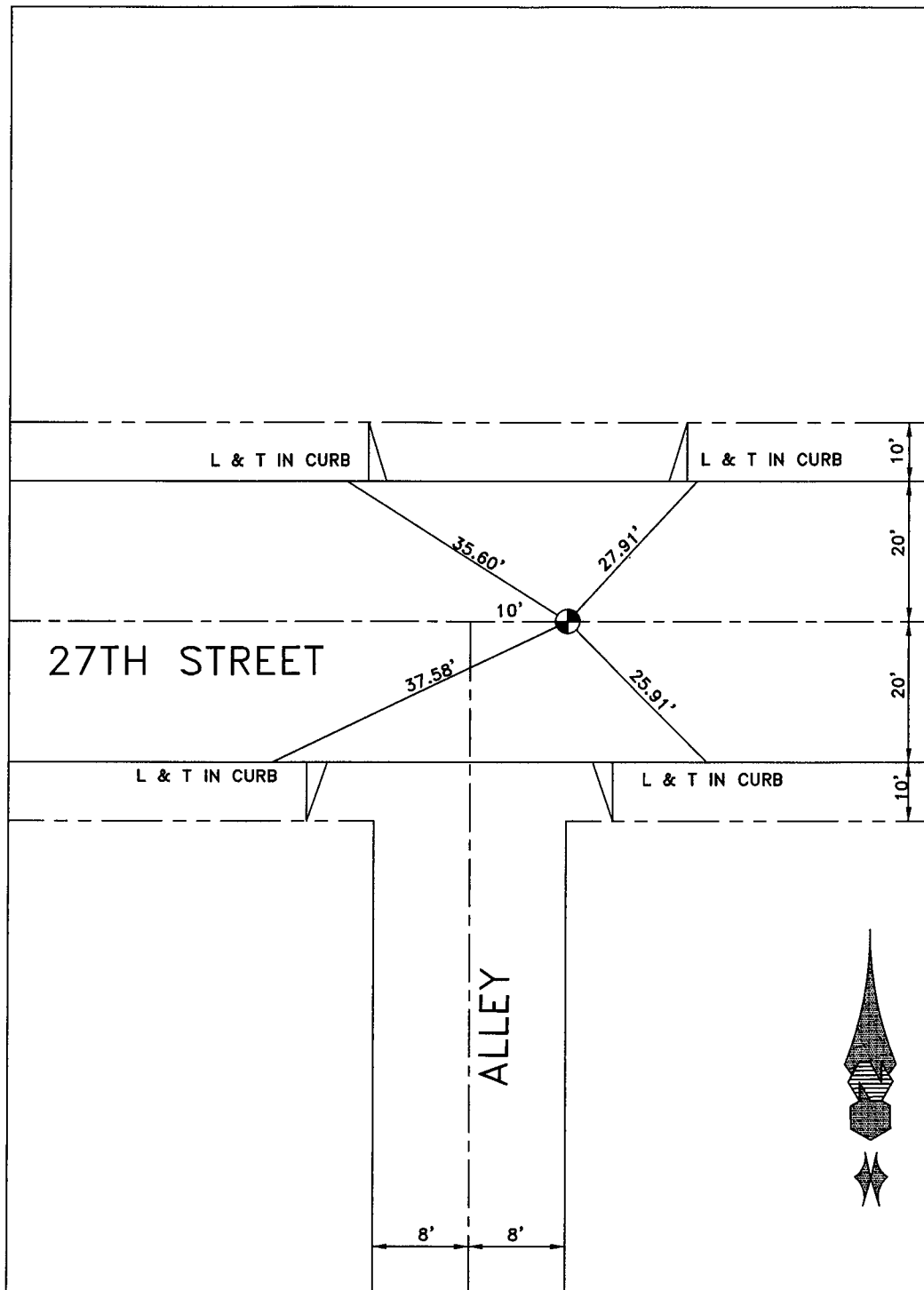
REFERENCES: _____
F.B. 253-43



DATE 1-12-10

LOCATION: 27 TH ST
& ALLEY E/O SANTA FE
REFERENCES: F.B. 158-75, 236-4

MONUMENT NO. 329

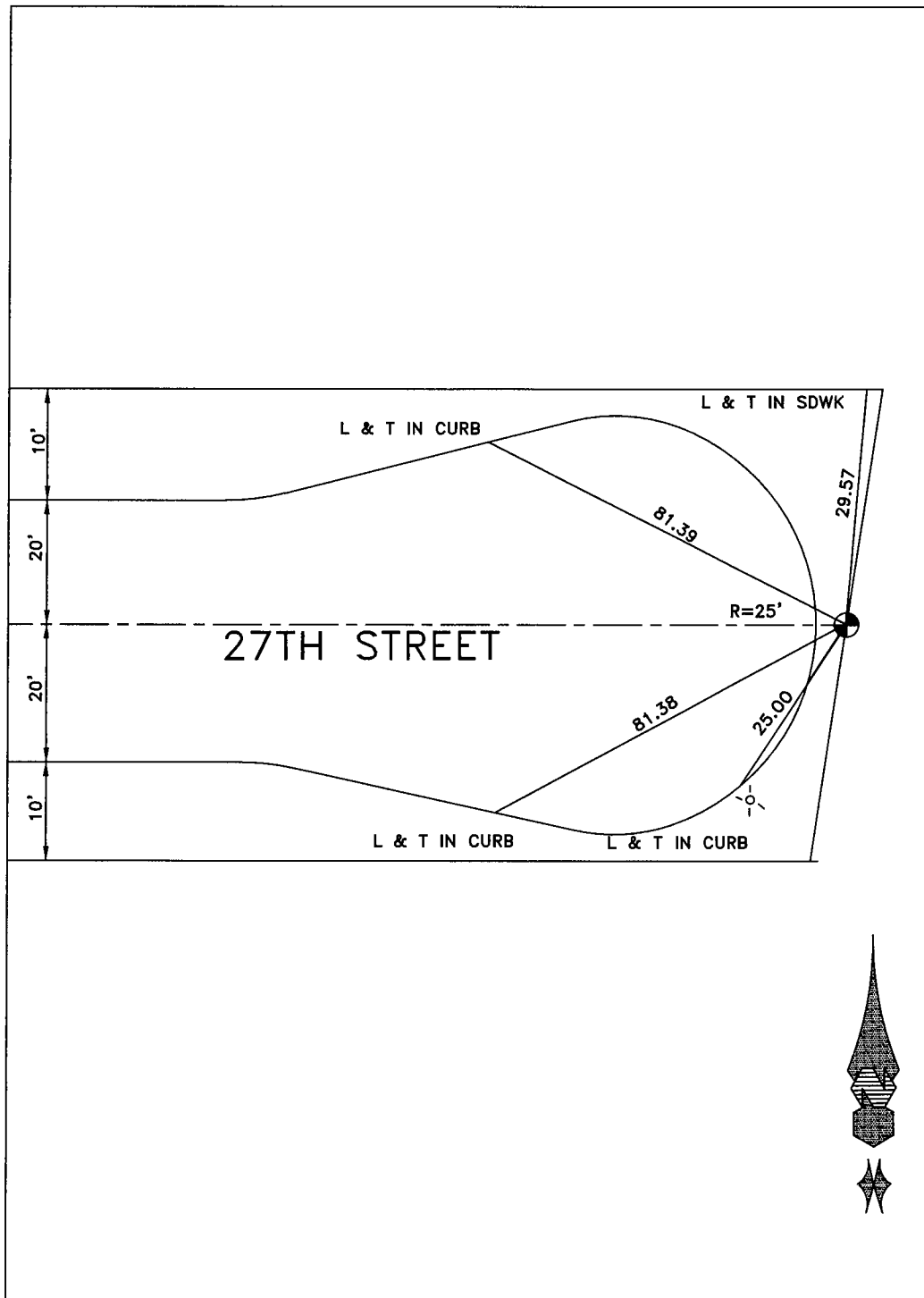


DATE 8-21-17

LOCATION: EAST END OF
27TH ST E/O SANTA FE

MONUMENT NO. 330

REFERENCES: F.B 253-38

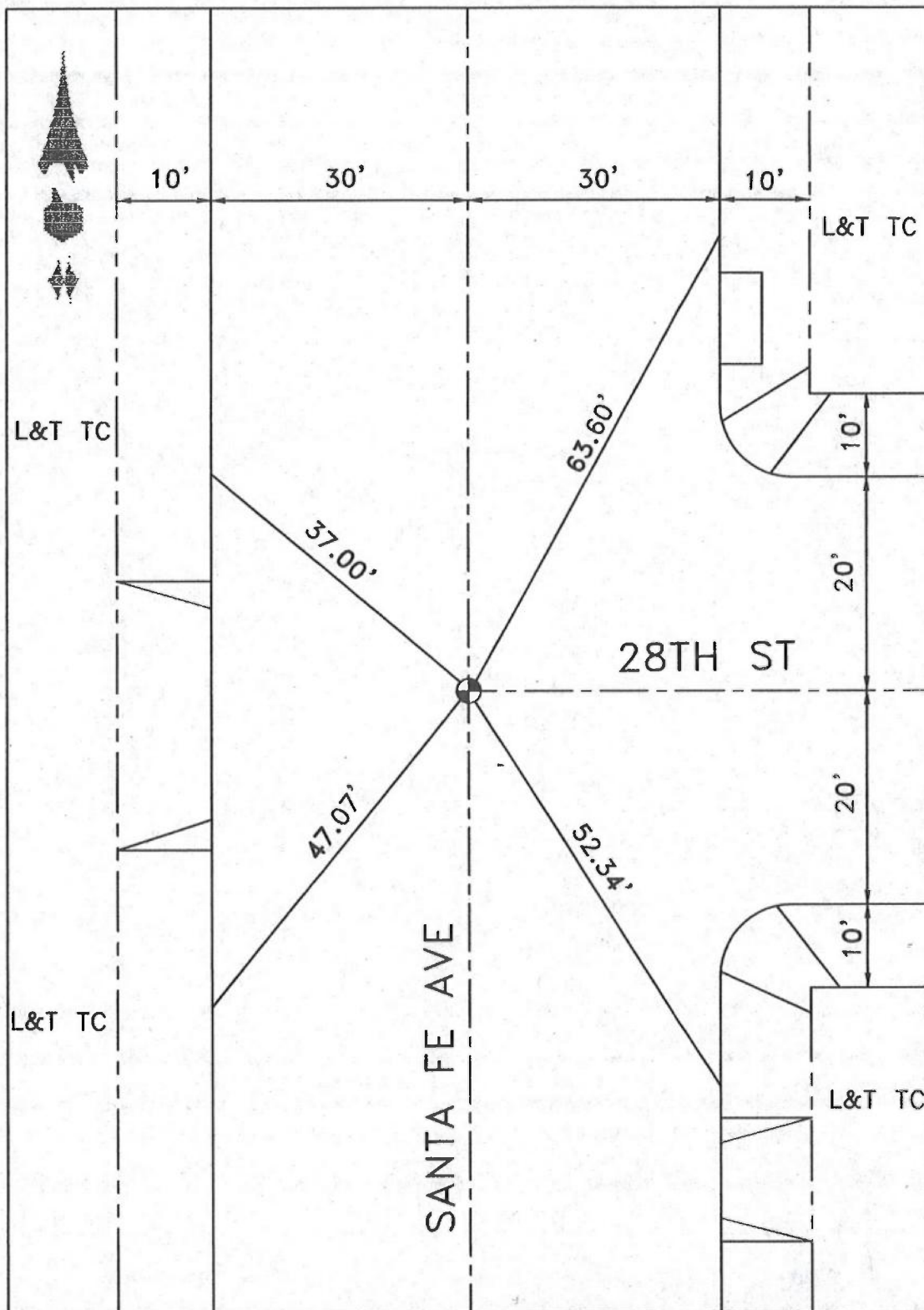


DATE 8-21-17

LOCATION: CL SANTA FE AVE &
28TH ST

MONUMENT NO. 331

REFERENCES: F.B. 253-44

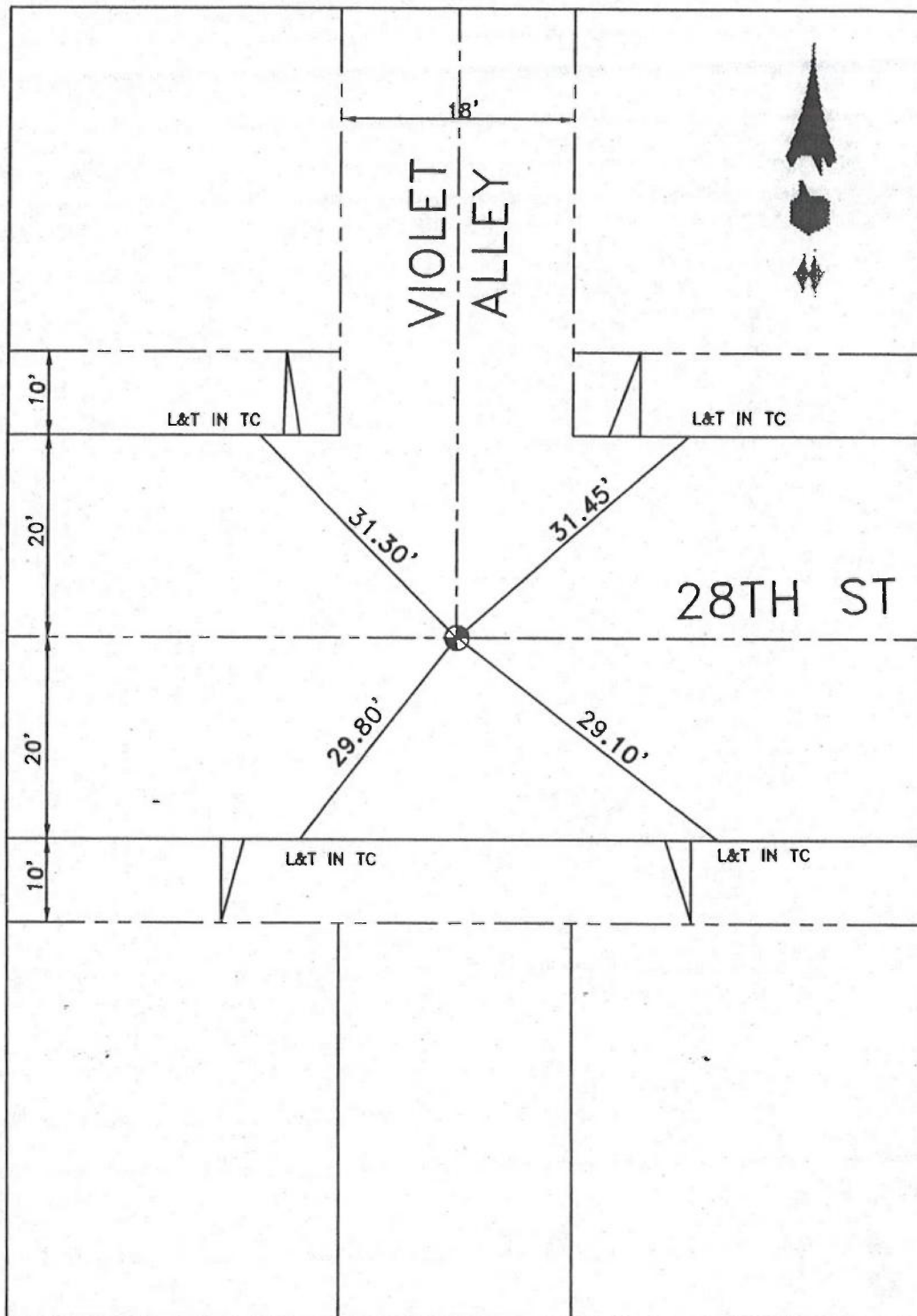


DATE 1-12-10

LOCATION: 28TH ST
& ALLEY (E/O SANTA FE)

MONUMENT NO. 332

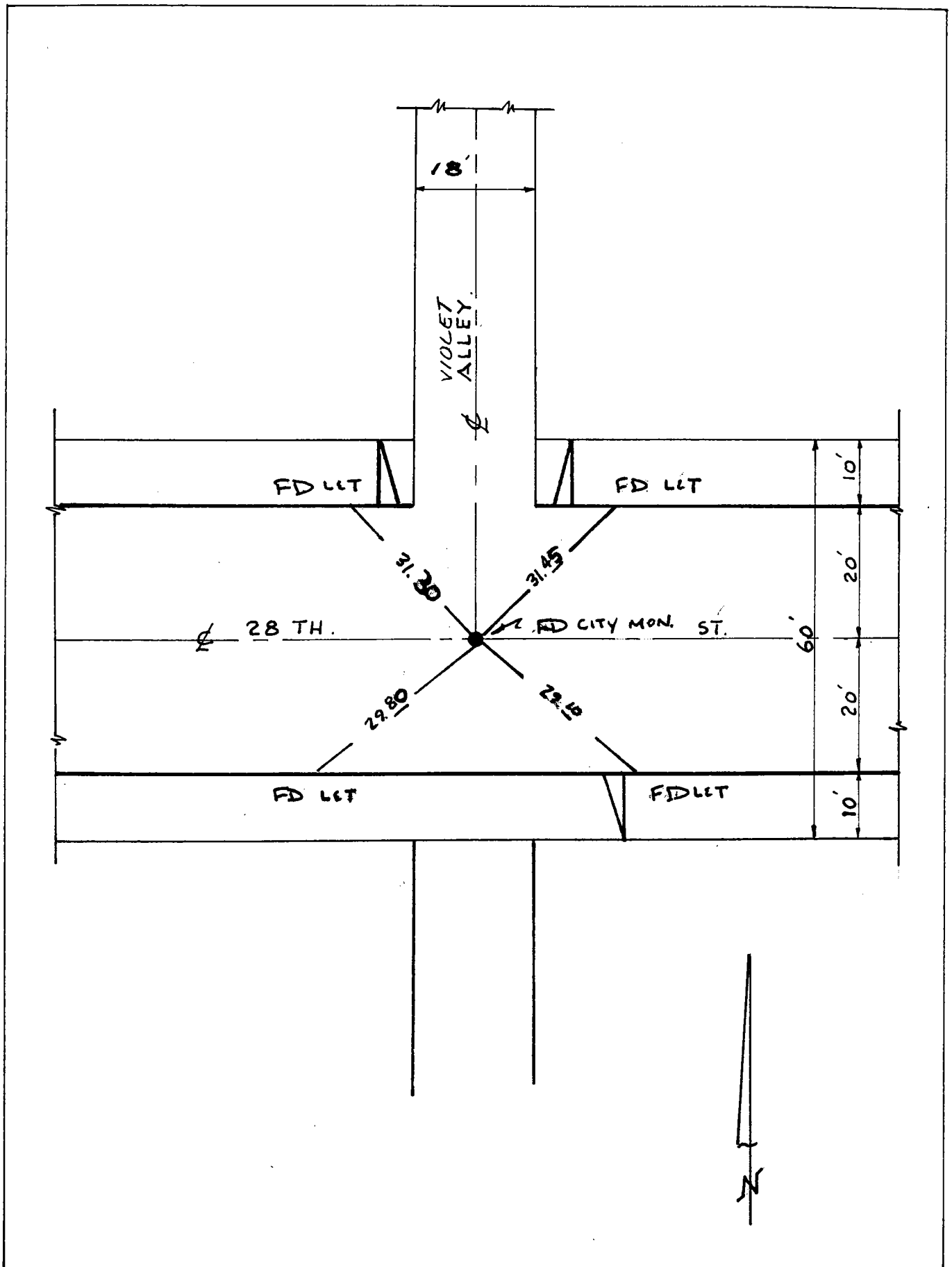
REFERENCES: F.B. 178-56



DATE 1-12-10

Location: 28 TH. ST.
& ALLEY (E. OF SANTA FE.)
References: F.B. 178-56

Monument No. 332.

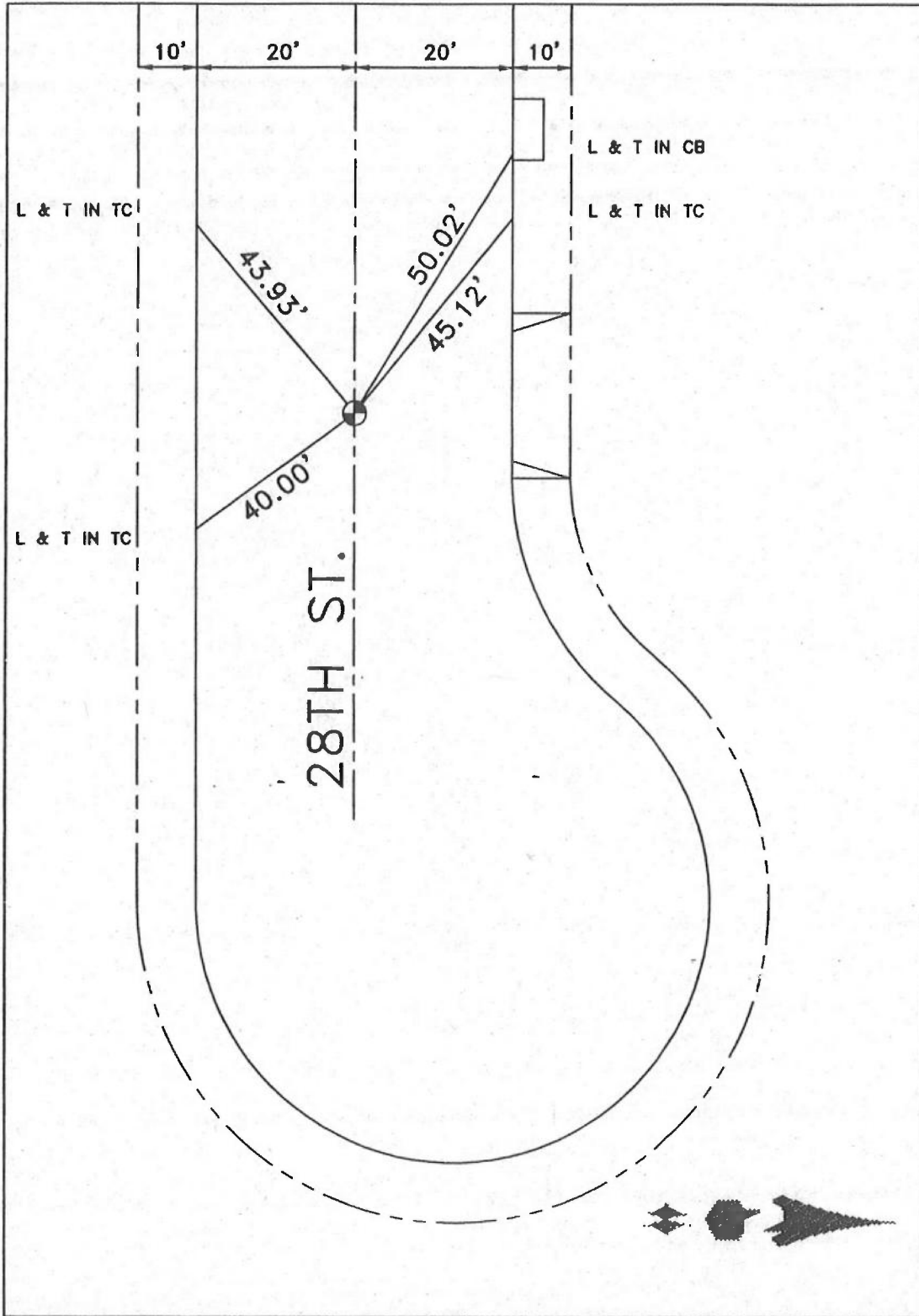


Date: AUGUST 1967. 5-3-95 VAR ~~3-796~~ 7-14-99 FS 7-28-05
FF

LOCATION: EAST END OF 28TH ST
E/O SANTA FE

MONUMENT NO. 333

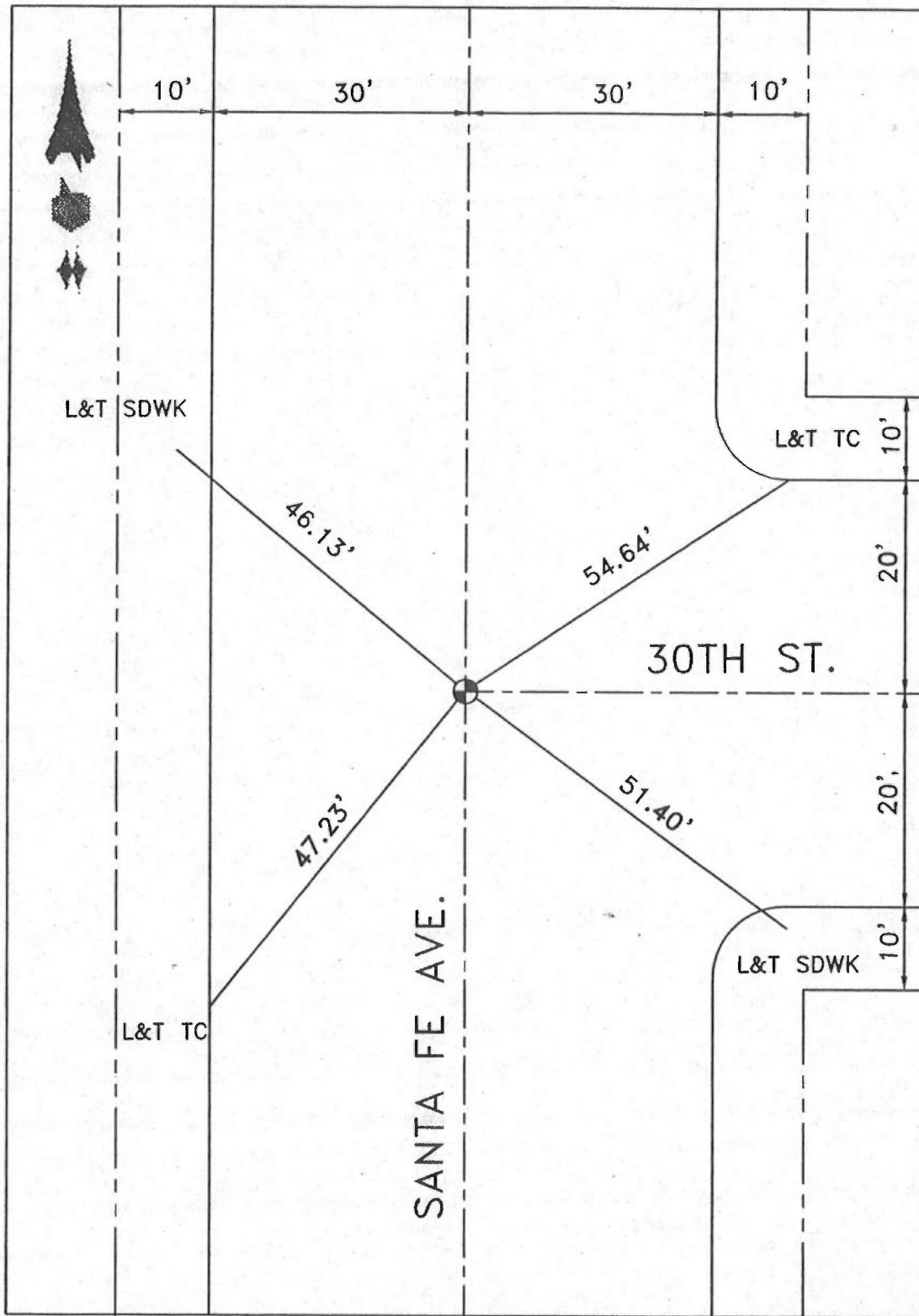
REFERENCES: F.B. 253-39



LOCATION: CL SANTA FE AVE &
30TH ST

REFERENCES: F.B. 253-49

MONUMENT NO. 334

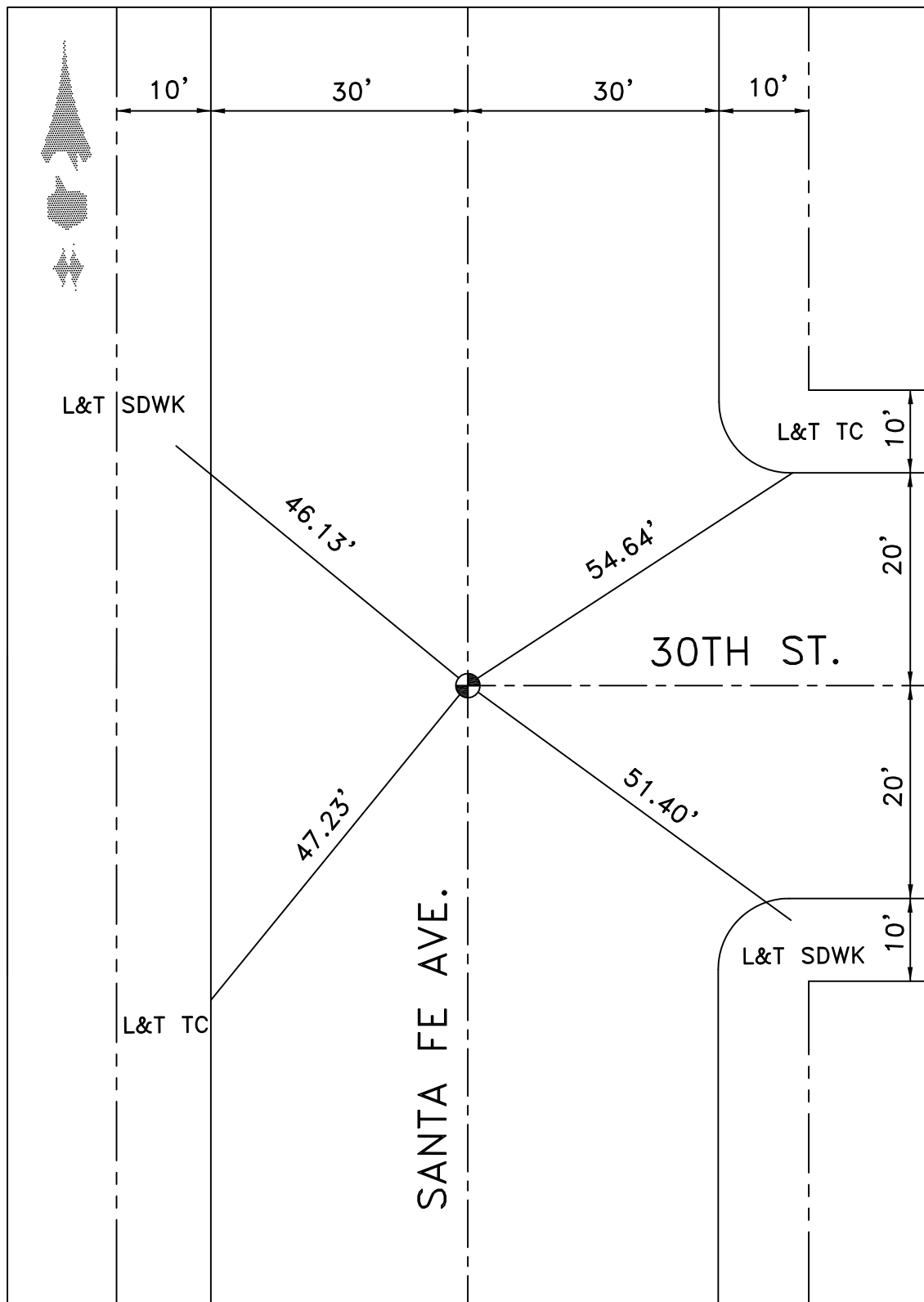


DATE 1-12-10

LOCATION: CL SANTA FE AVE &
30TH ST

MONUMENT NO. 334

REFERENCES: F.B. 253-49

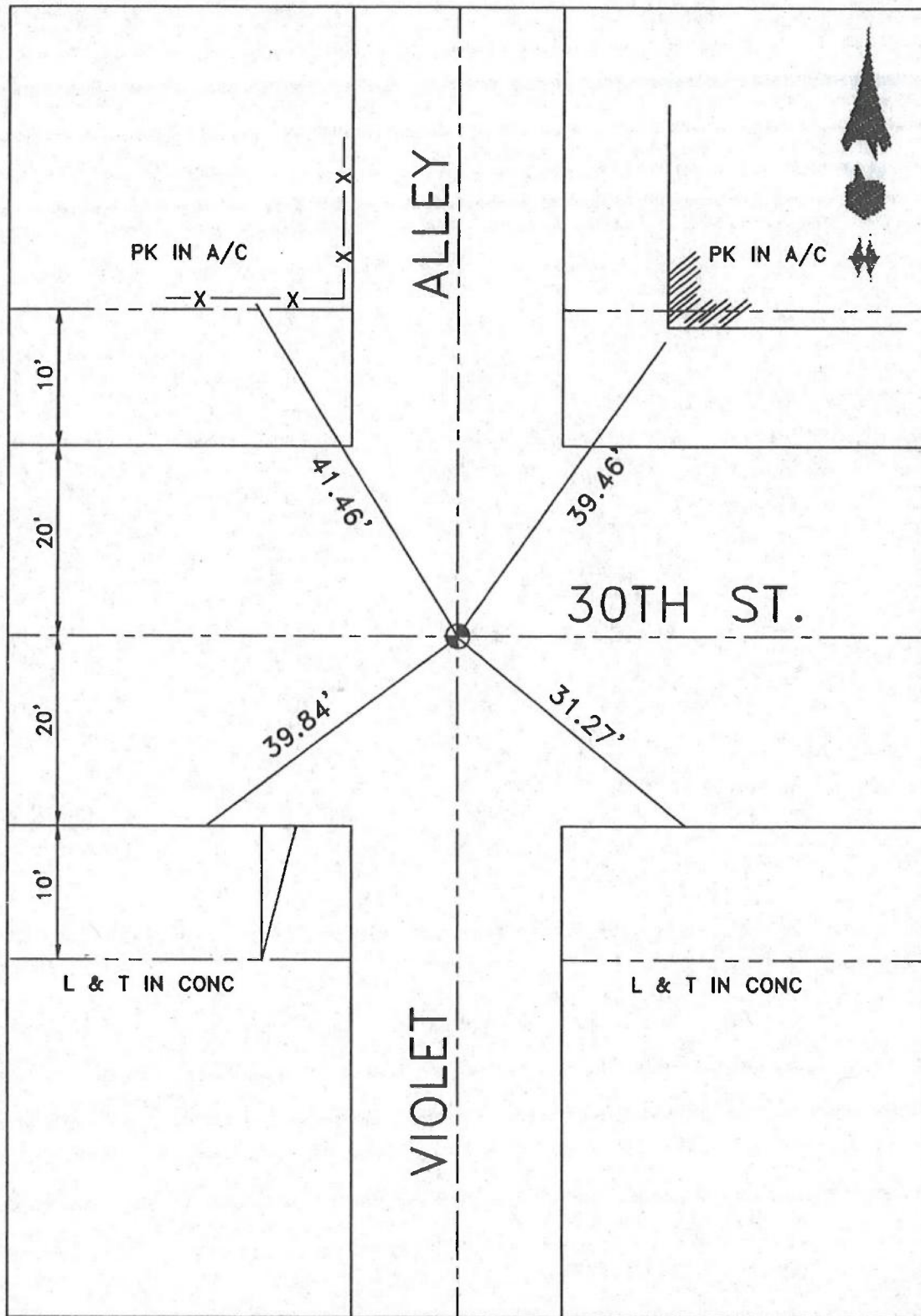


DATE 1-12-10

LOCATION: CL 30TH ST &
ALLEY E/O SANTA FE AVE

MONUMENT NO. 335

REFERENCES: _____
F.B.178-62 & 60-74

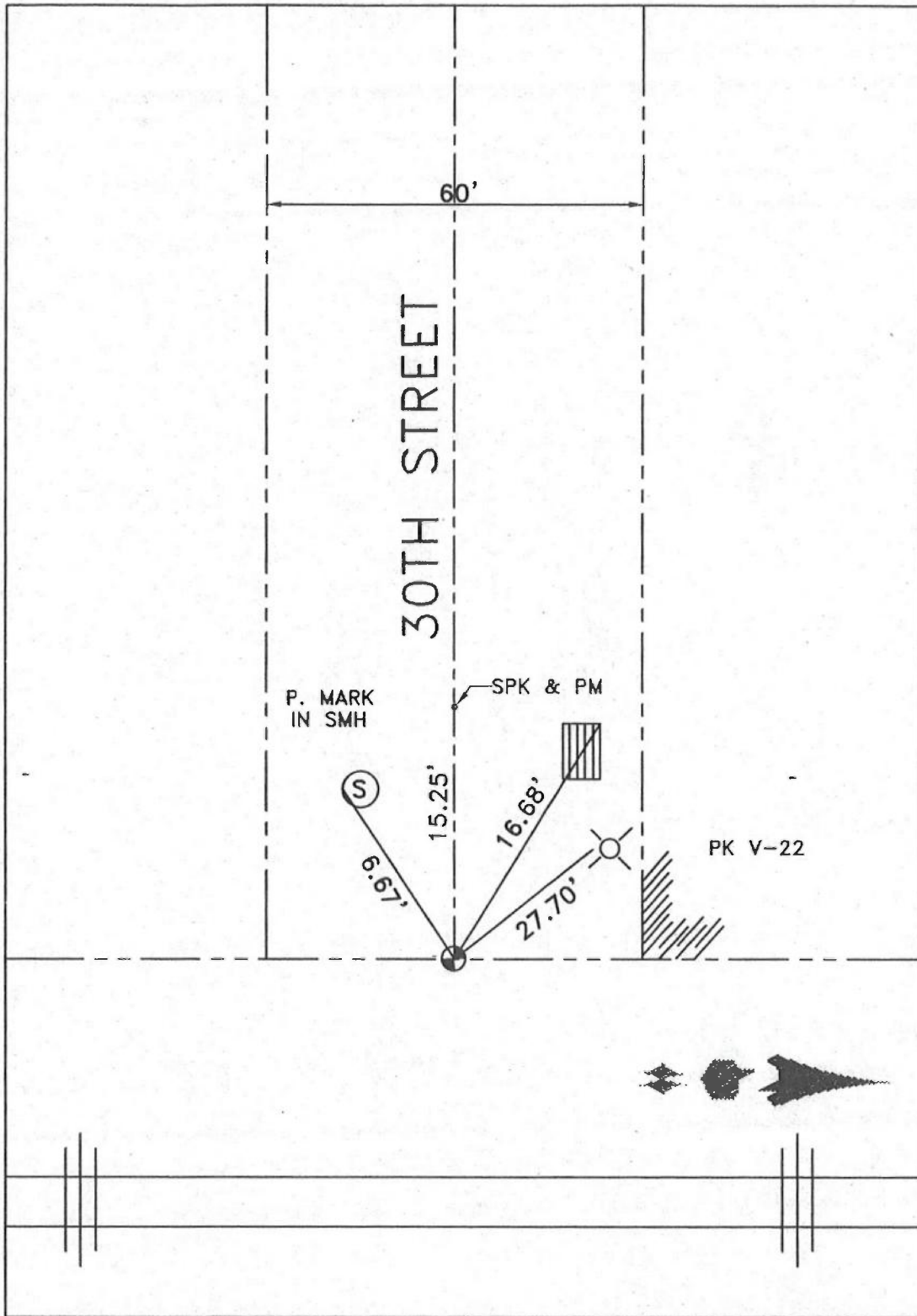


DATE 3-11-10

LOCATION: EAST END 30TH ST
E/O SANTA FE AVE

MONUMENT NO. 336

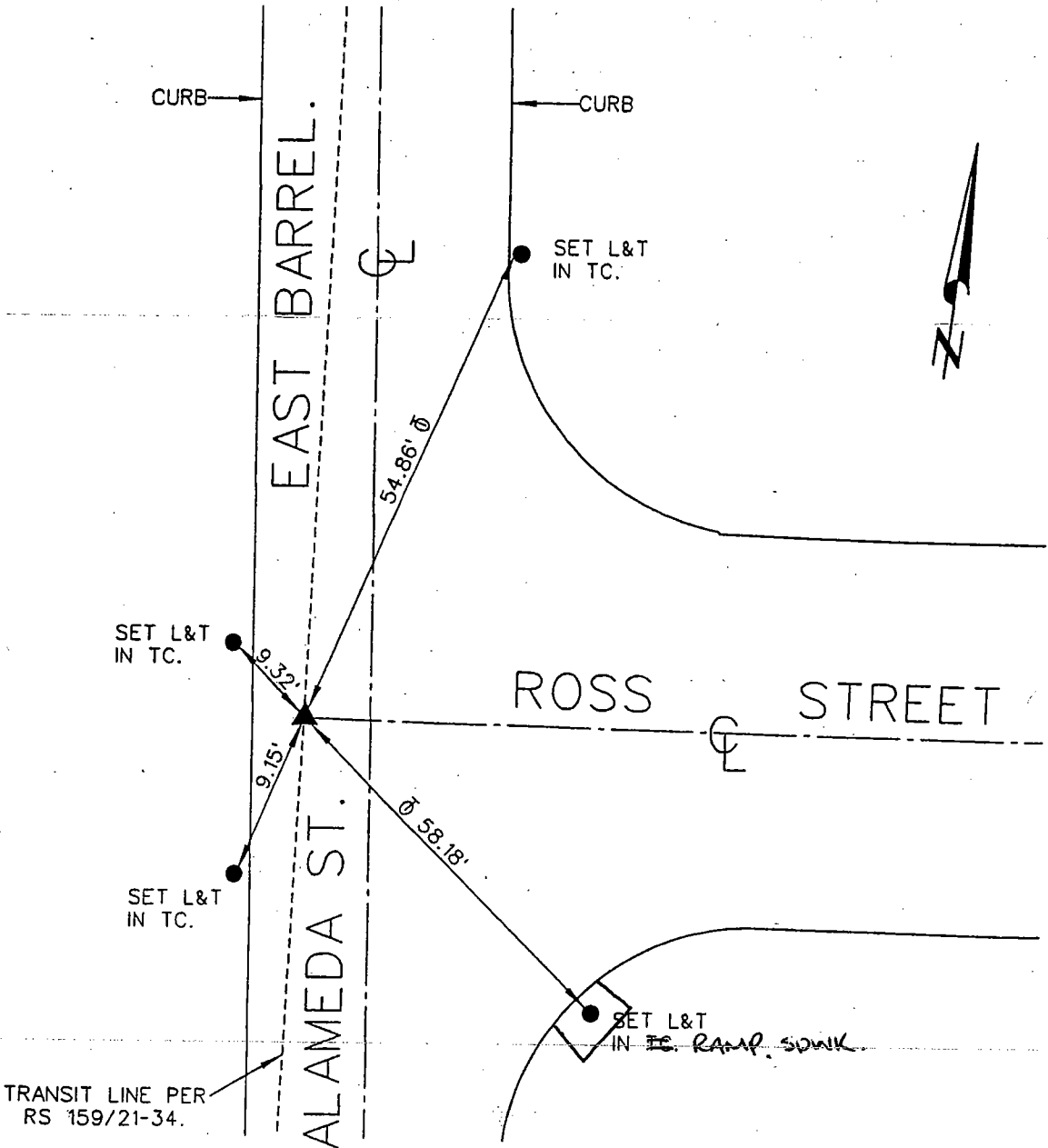
REFERENCES: F.B. 253-40



DATE 3-11-10

0138

ALAMEDA CORRIDOR RE-MONUMENTATION AFTER CONSTRUCTION



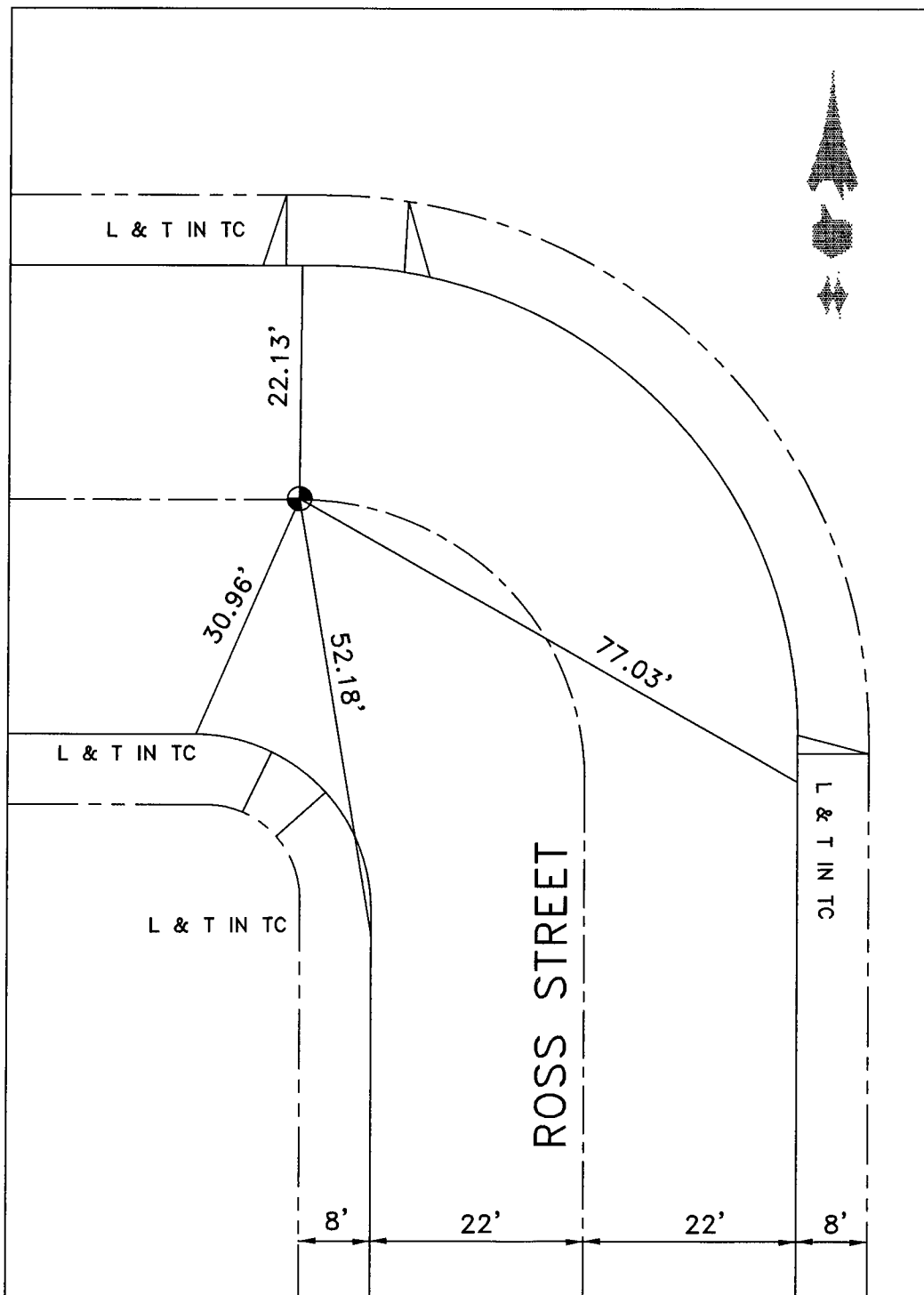
- ▲ FD BRASS CAP W/PUNCH MARK IN S.S.M. CITY OF VERNON MON * 337. PER RS 159/21-34. DESTROYED. SET 3" BRASS DISK IN S.S.M. "CITY OF VERNON MONUMENT".
- FD OR SET TIES AS NOTED HEREON.

TIES - FILED AS SUBMITTED

6-03-2003 F.F., F.S.

LOCATION: ROSS STREET
B.C. E/O ALAMEDA STREET
REFERENCES: FB 236-46

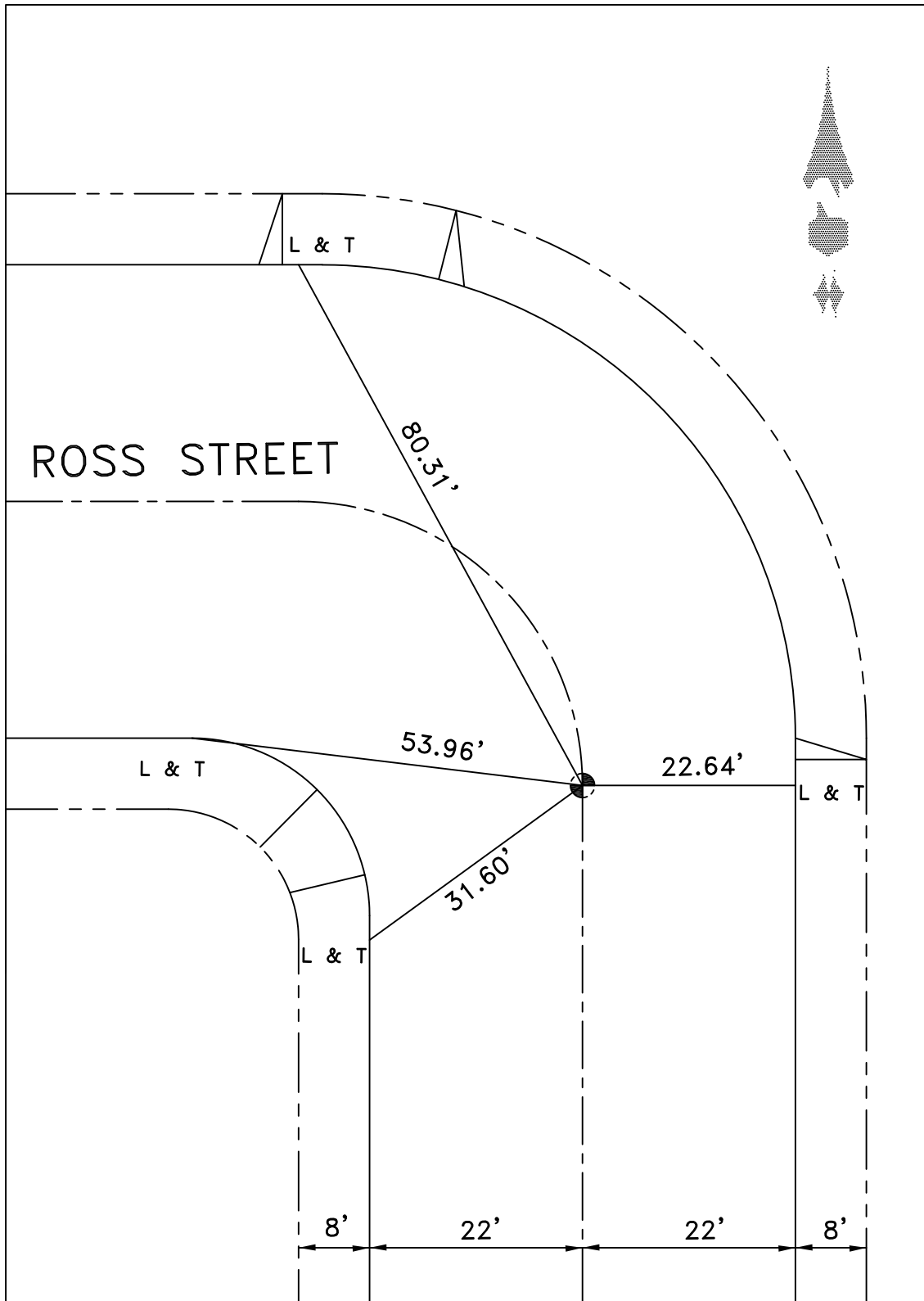
MONUMENT NO. 338



DATE 8-21-17

LOCATION: ROSS STREET
E.C. E/O ALAMEDA STREET
REFERENCES: FB 236-46

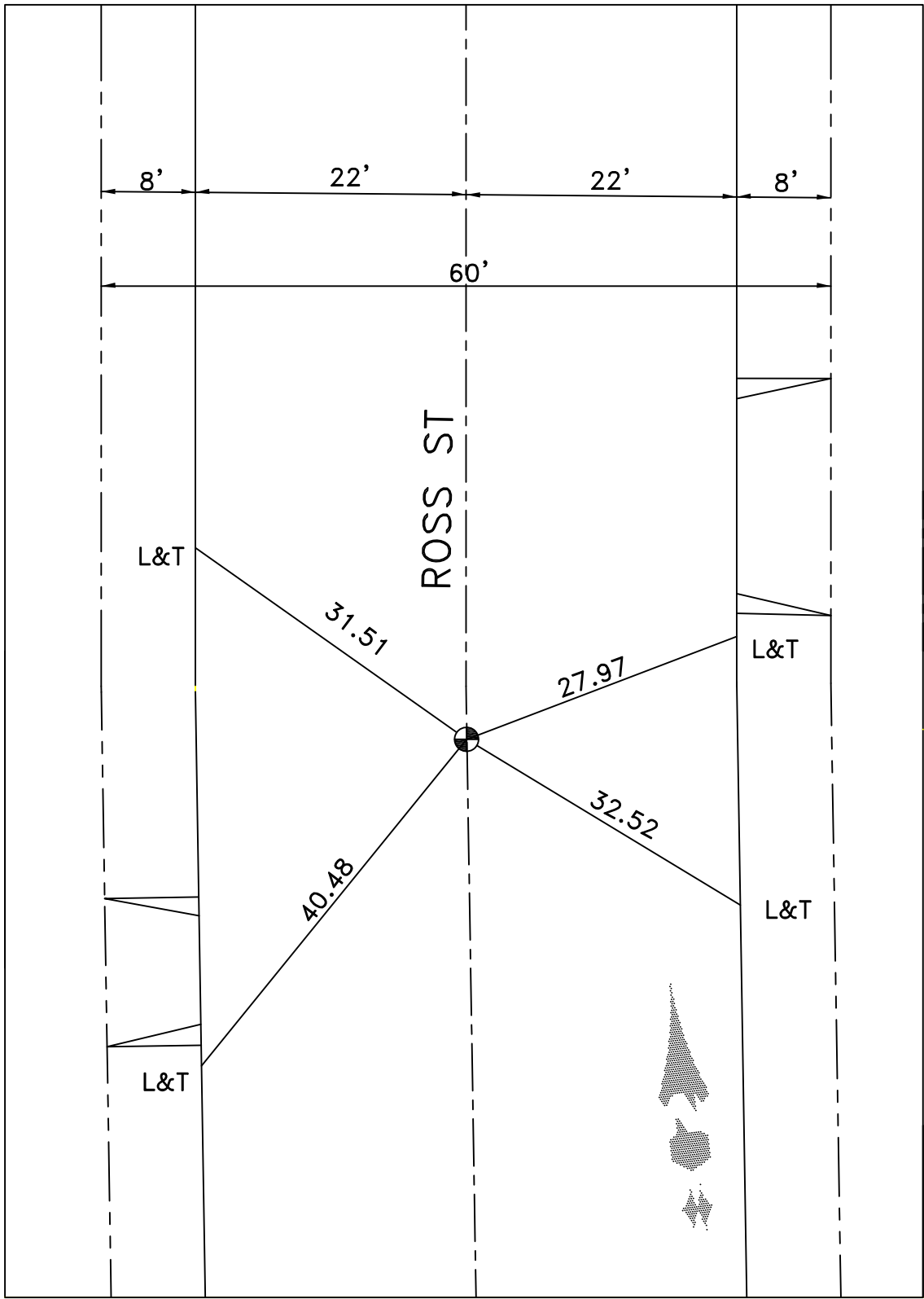
MONUMENT NO. 339



DATE 9-5-17

LOCATION: ROSS ST
& A.P. N/O 37TH. ST.
REFERENCES: F.B 236-47

MONUMENT NO. 340



DATE 8-21-17

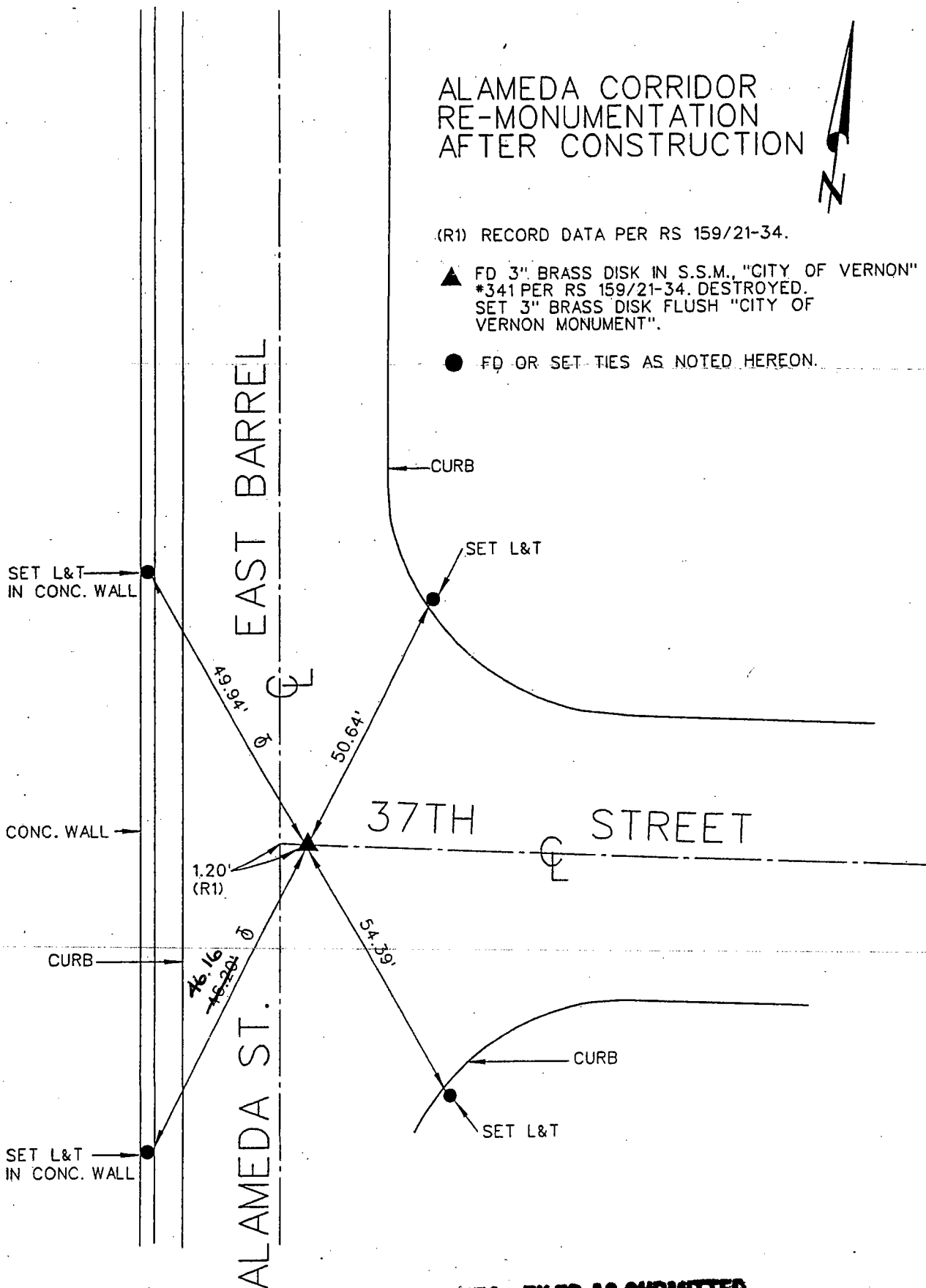
ALAMEDA CORRIDOR RE-MONUMENTATION AFTER CONSTRUCTION



(R1) RECORD DATA PER RS 159/21-34.

▲ FD 3" BRASS DISK IN S.S.M., "CITY OF VERNON"
#341 PER RS 159/21-34. DESTROYED.
SET 3" BRASS DISK FLUSH "CITY OF
VERNON MONUMENT".

● FD OR SET-TIES AS NOTED HEREON.

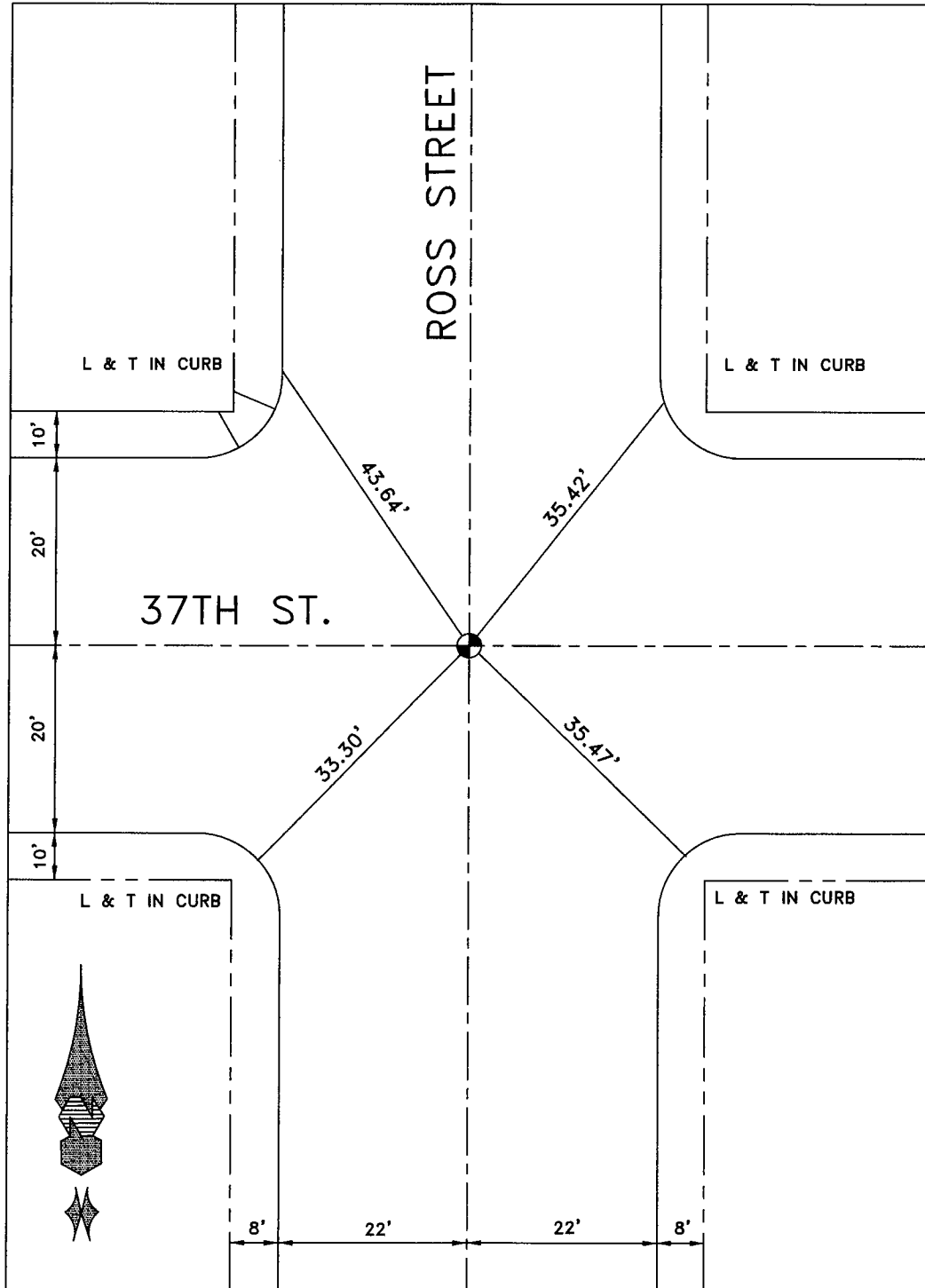


TIES - FILED AS SUBMITTED

LOCATION: 37TH ST
& ROSS ST

MONUMENT NO. 343

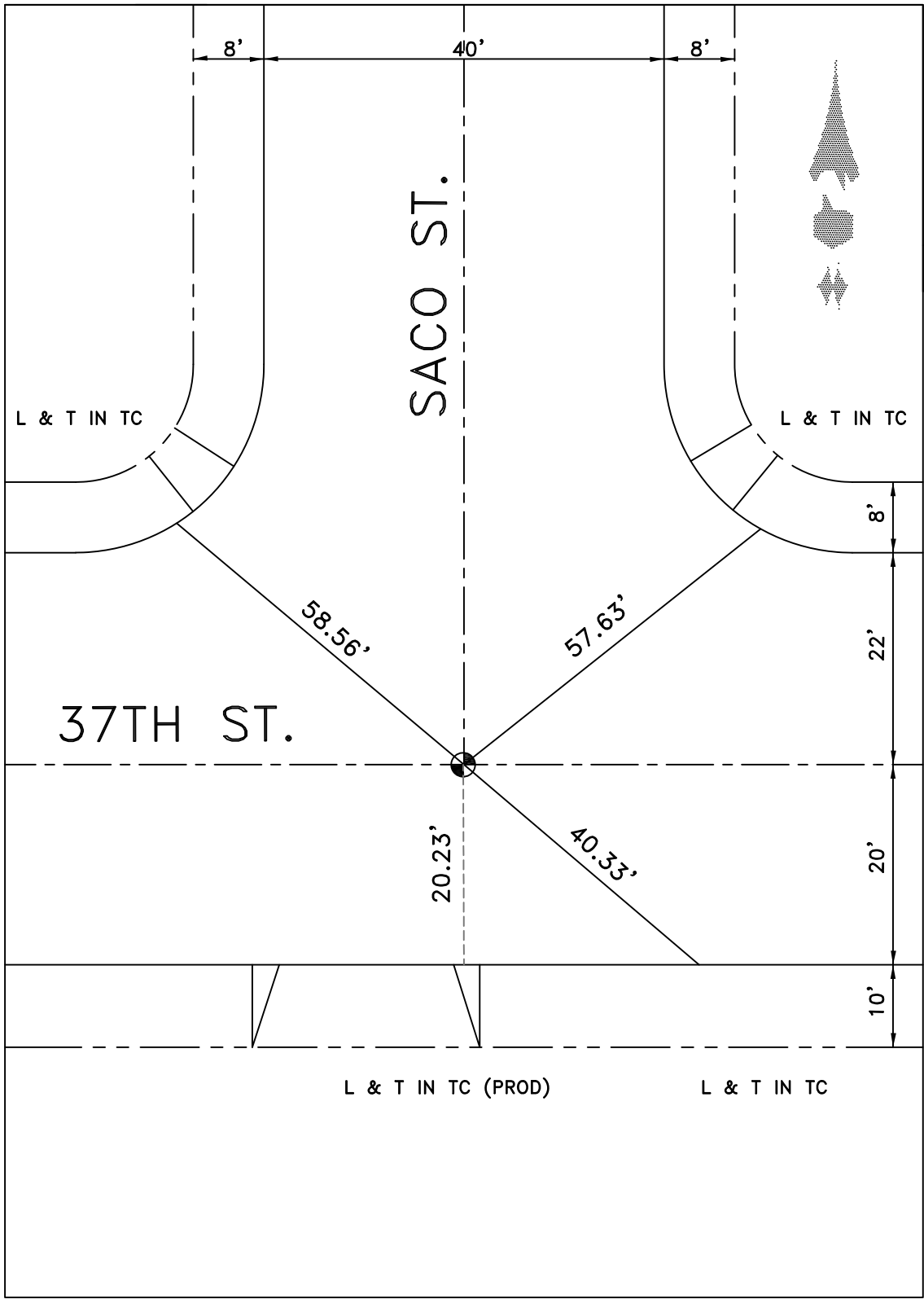
REFERENCES: _____
FIELD BOOK 58-65



DATE 8-21-17

LOCATION: 37TH ST
& CL SACO ST
REFERENCES: F.B. 116-30

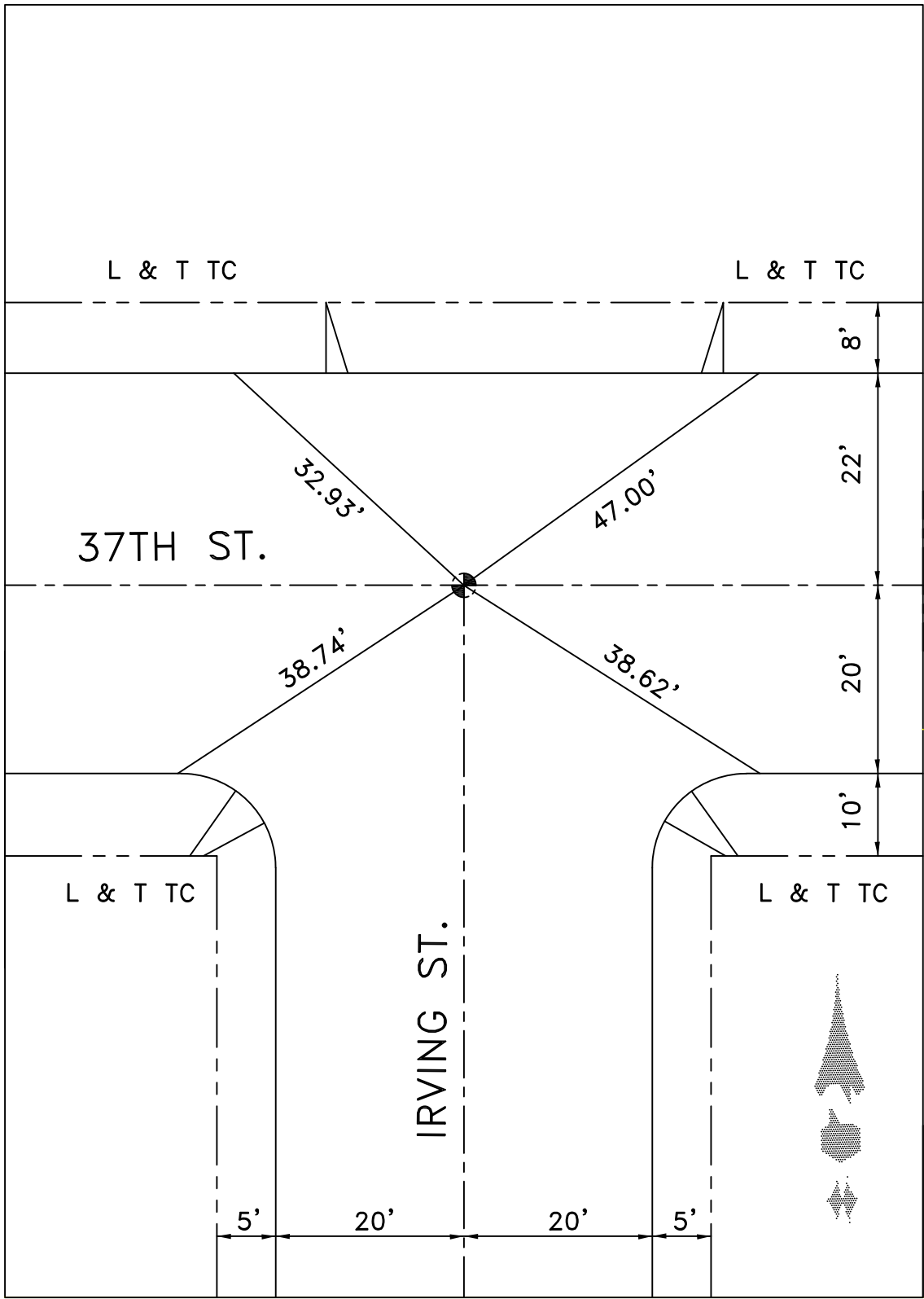
MONUMENT NO. 344



DATE 3-11-10

LOCATION: 37TH ST
& IRVING ST
REFERENCES: F.B. 58-65

MONUMENT NO. 345



DATE 3-11-10

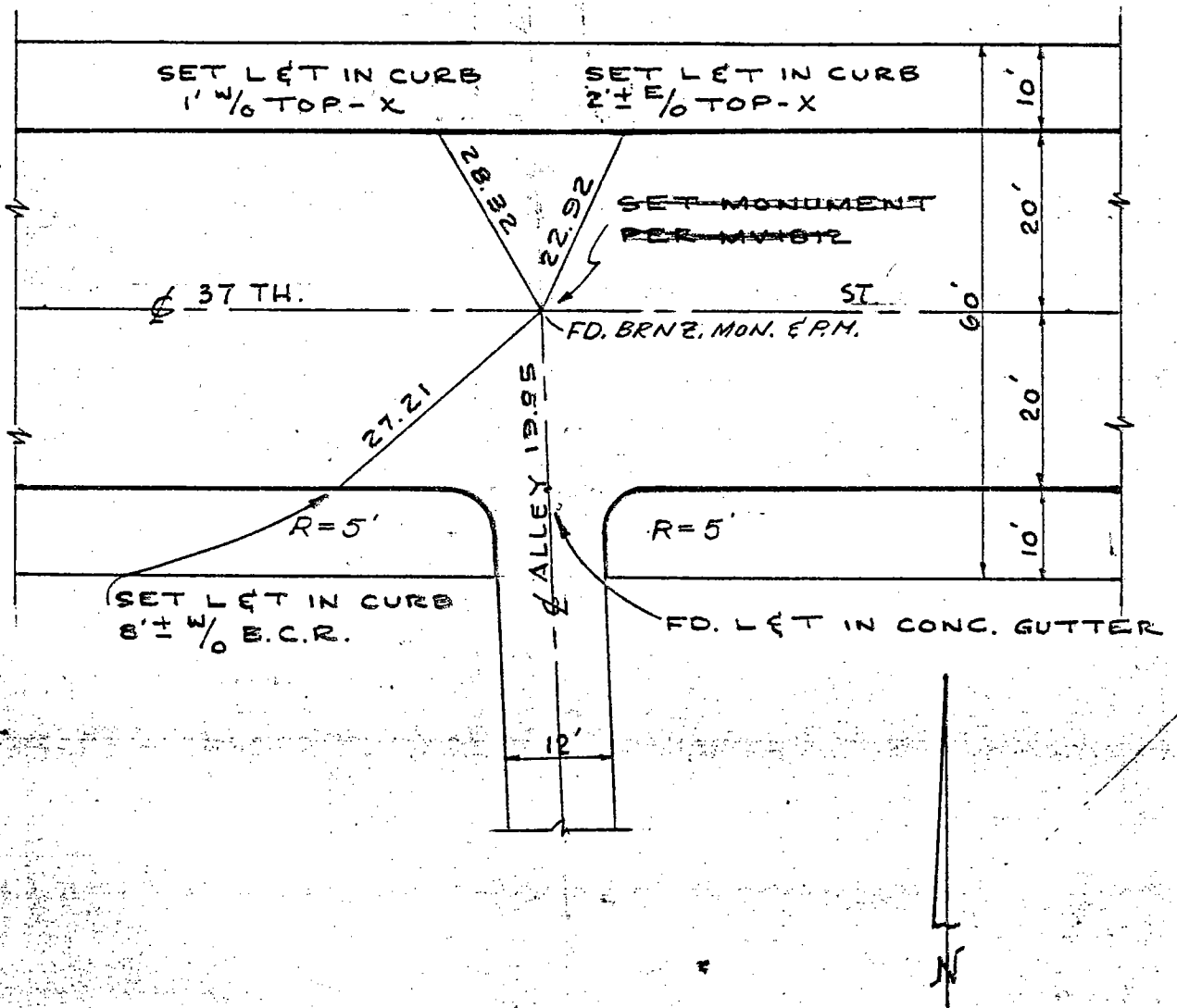
Location: 37 TH. ST.
E ALLEY (W/O SANTA FE AVE.)
References: F.B. 58-65

Monument No. 346.

S-22-89

WEBB
DEFRANK
MITCHELL

NOT IN
TAKEN OUT
BY S.D. PROJECT



NOTE! NOT UPDATED IN F.B.

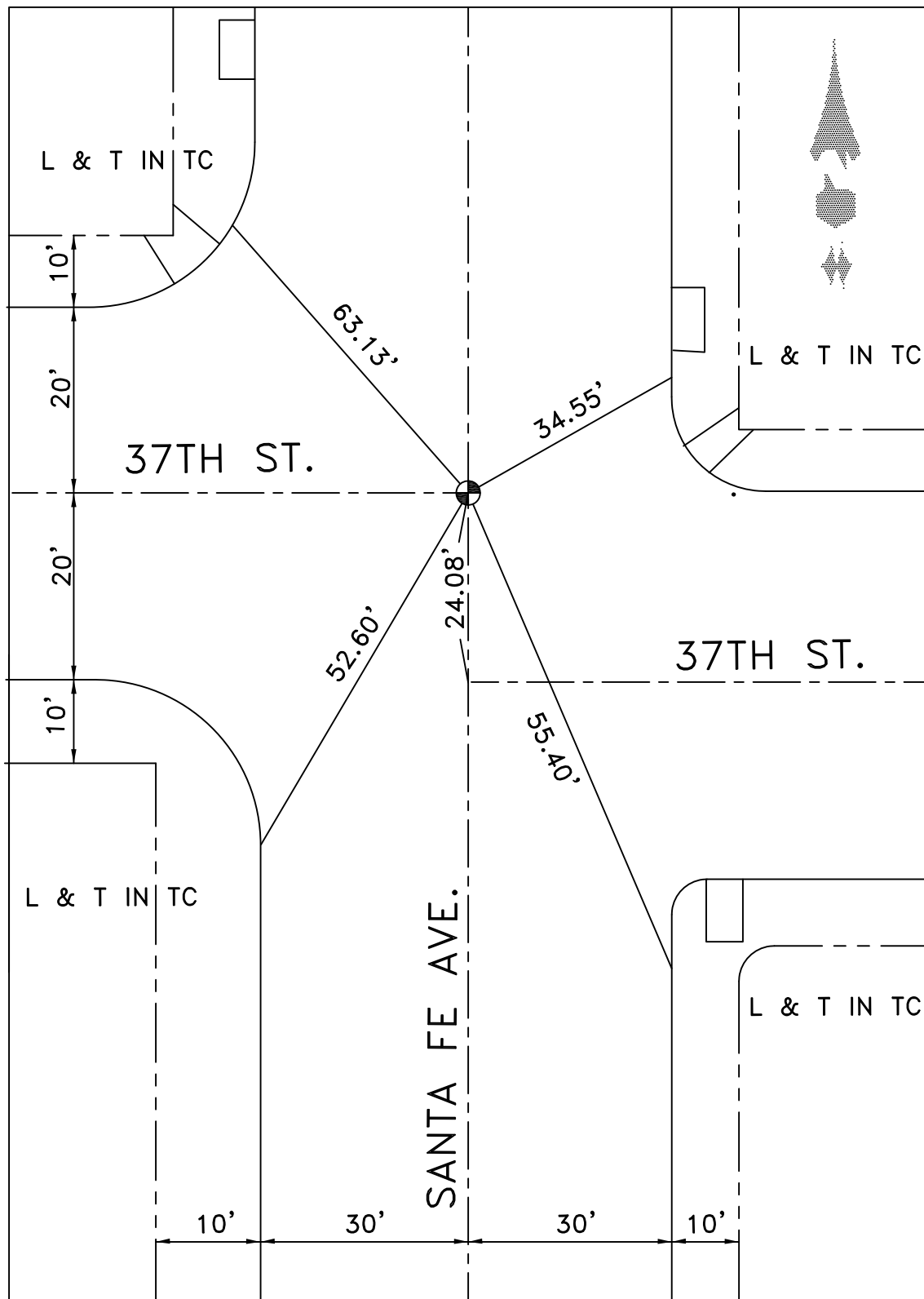
1-29-74
Date: 1-29-74

LOCATION: CL SANTA FE AVE

CL 37TH ST (W)

REFERENCES: F.B. 253-48

MONUMENT NO. 347



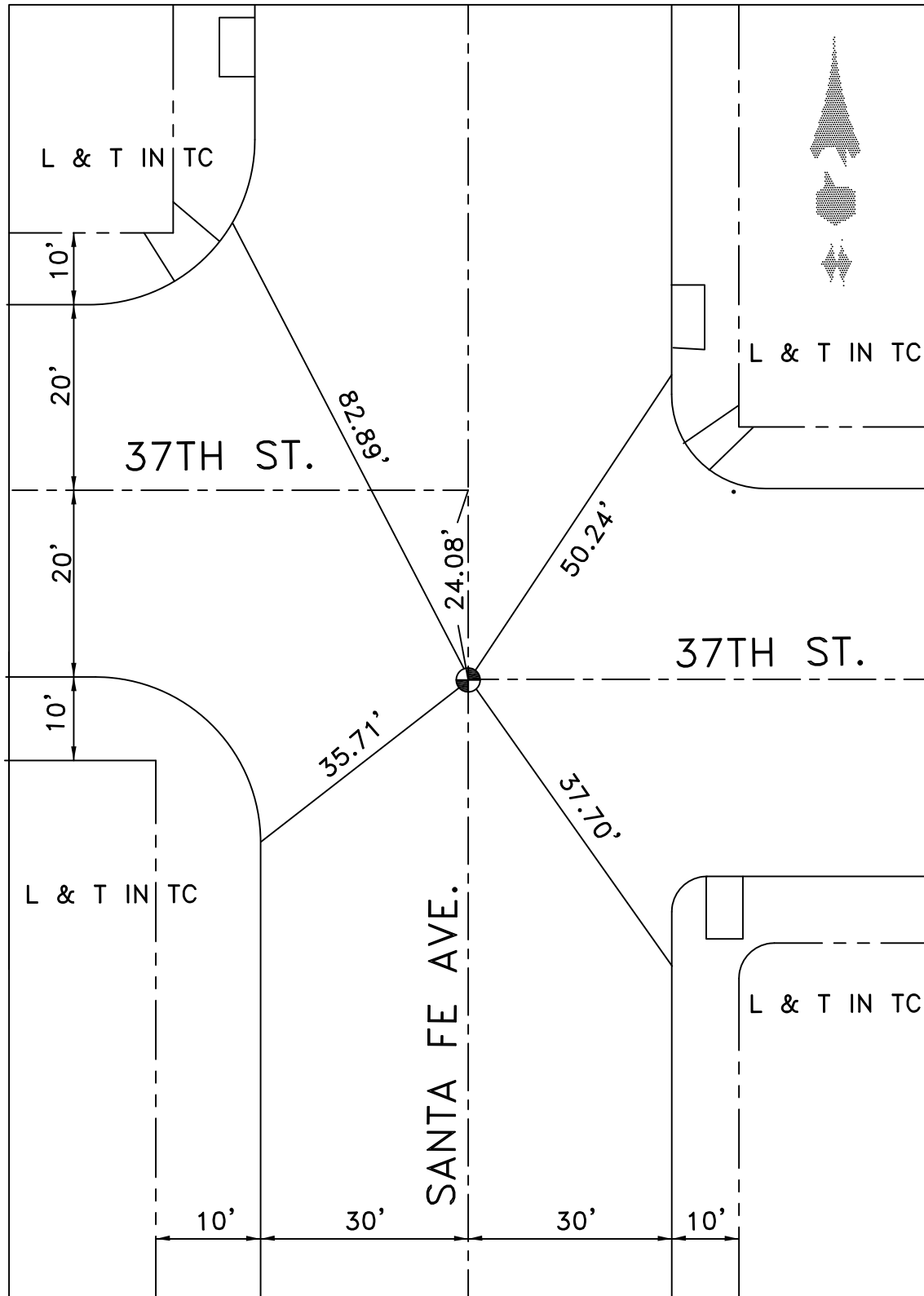
DATE 1-12-10

LOCATION: CL SANTA FE AVE

CL 37TH ST (E)

REFERENCES: F.B. 253-48

MONUMENT NO. 348

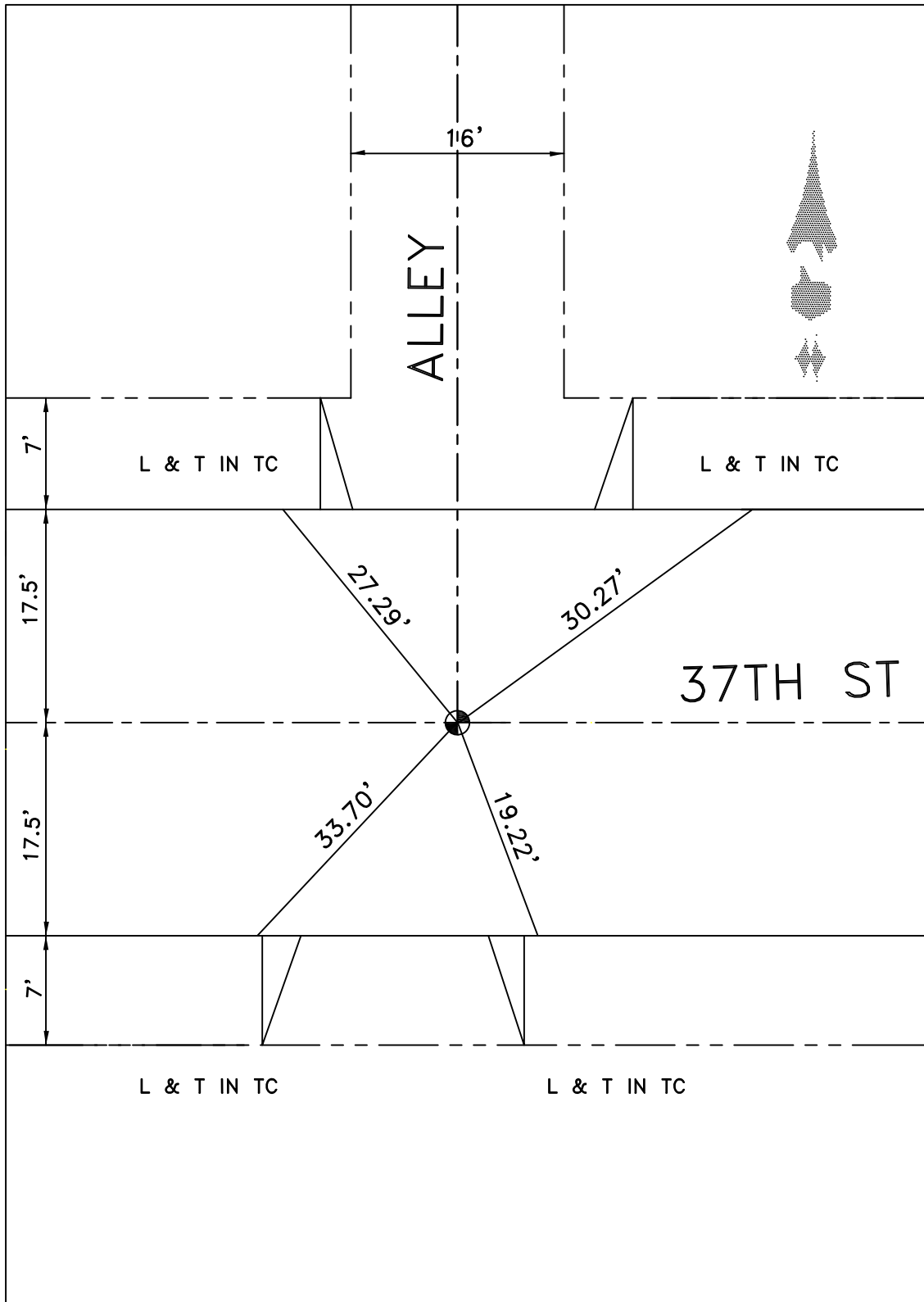


DATE 1-12-10

LOCATION: 37TH ST
& ALLEY E/O SANTA FE

MONUMENT NO. 349

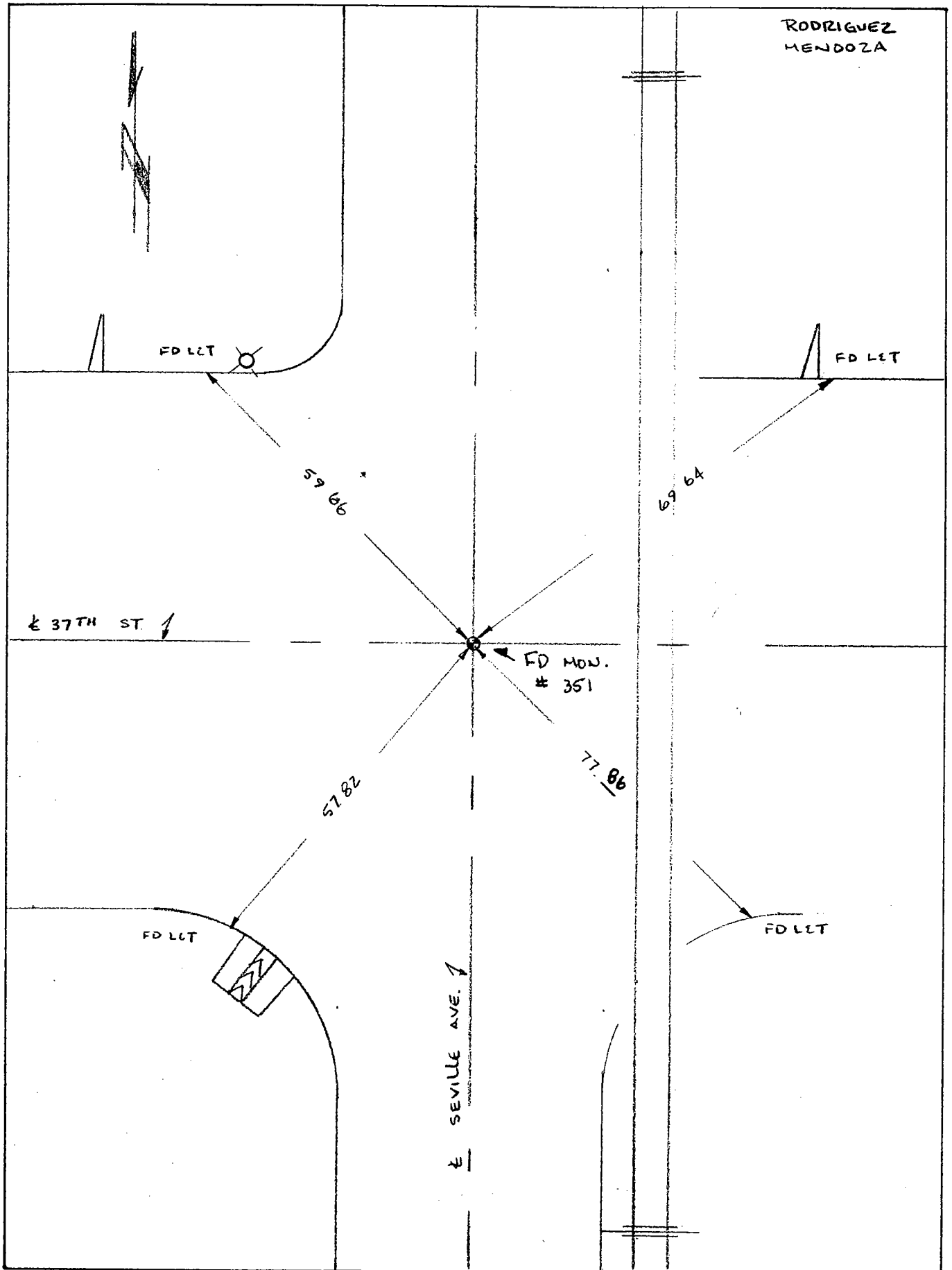
REFERENCES: F.B. 60-74



DATE 3-11-10

Location: 4 37TH ST. & SEVILLE AVE.
References: _____

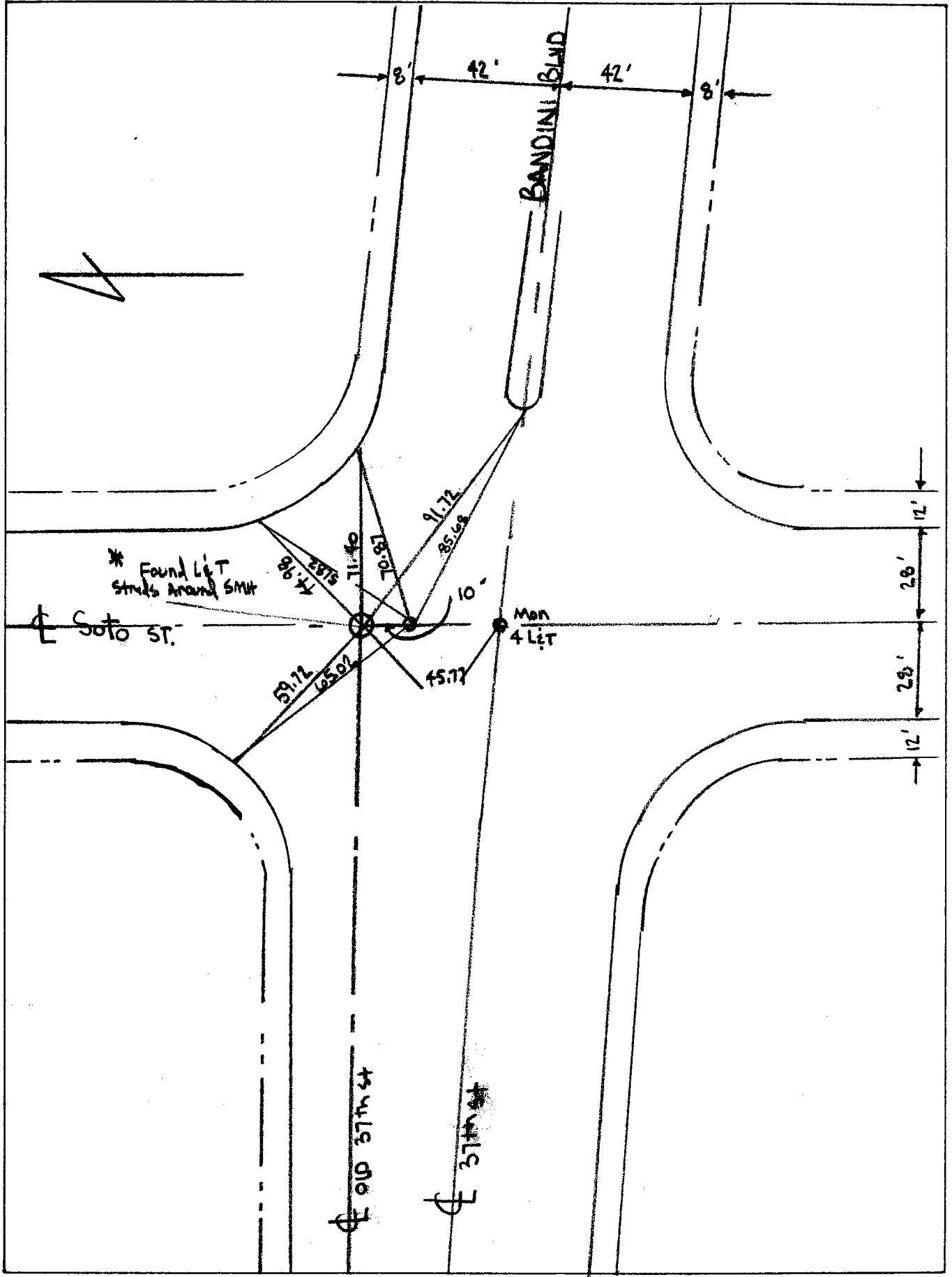
Monument No. 351



Date: ~~5-10-95~~ 7-7-99

Location: BANDINI BLVD E
SOTO ST
References: FB 158-77

Monument No. 352

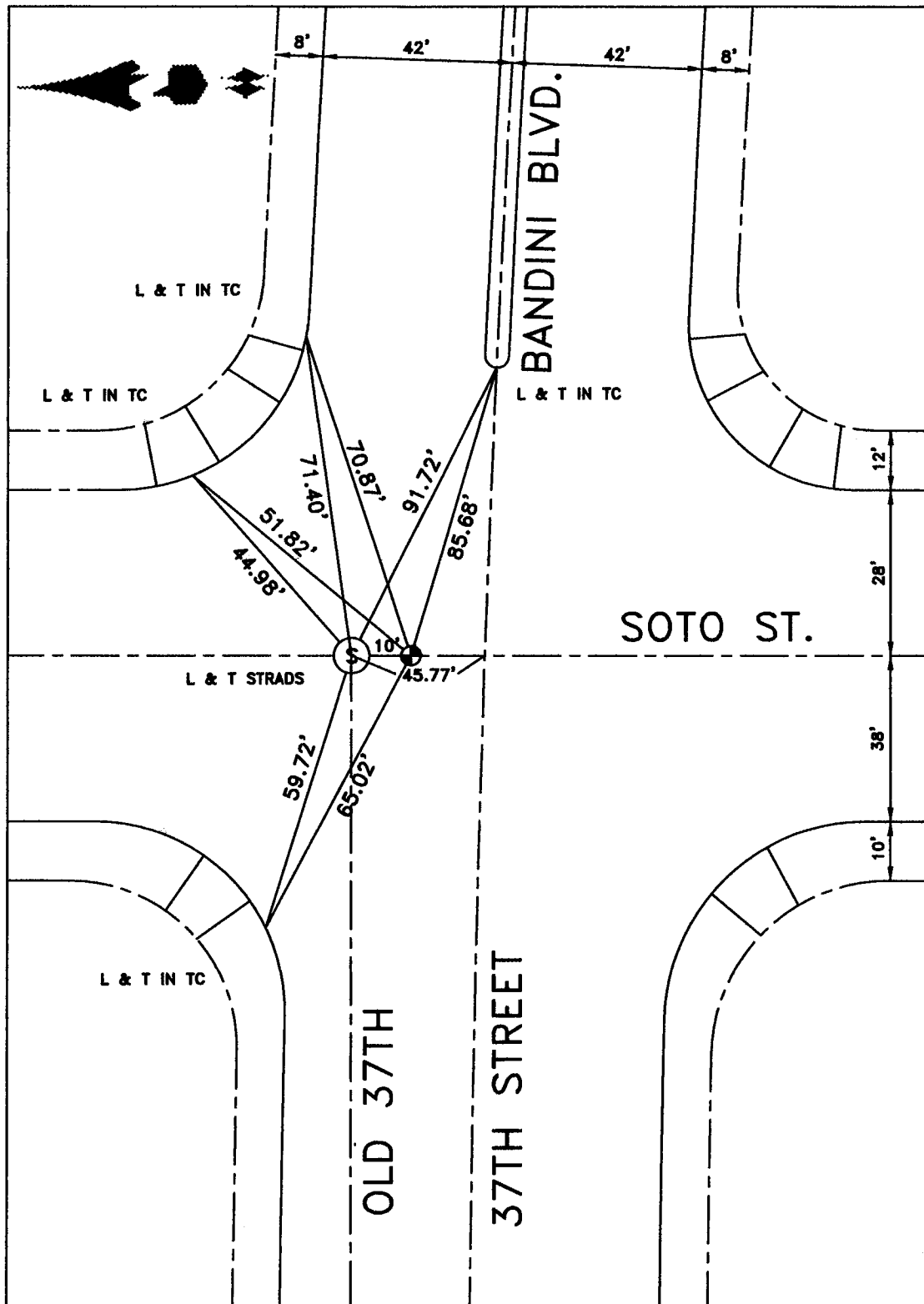


Date: 6-12-07 VR FS JN CG

LOCATION: 37TH STREET (OLD)
& C.L. SOTO STREET

MONUMENT NO. 352

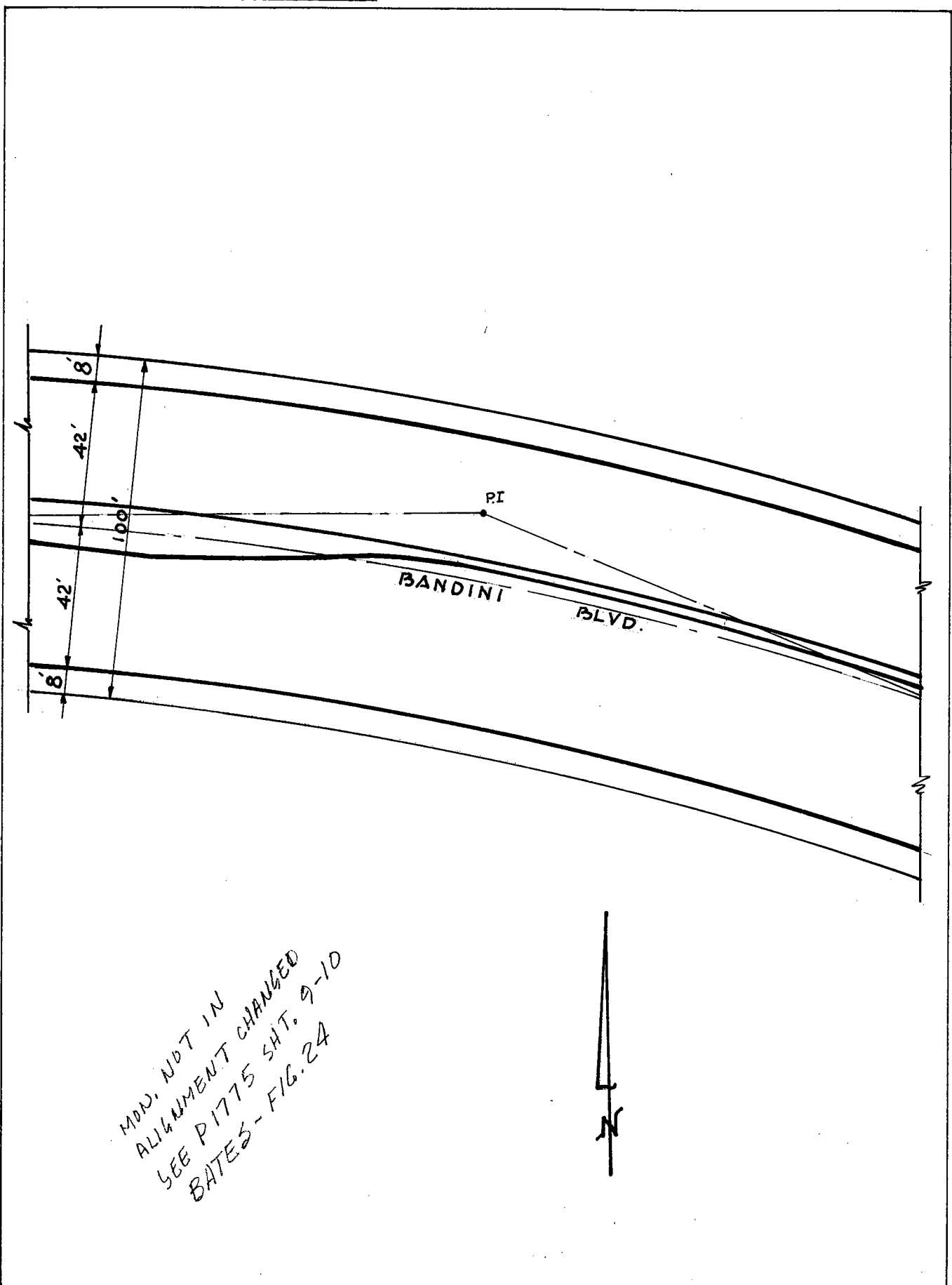
REFERENCES: FB 158-77



DATE 10-21-10

Location: BANDINI BLVD.
& P.I. (OLD DOWNEY RD.).
References: E/D

Monument No. 356



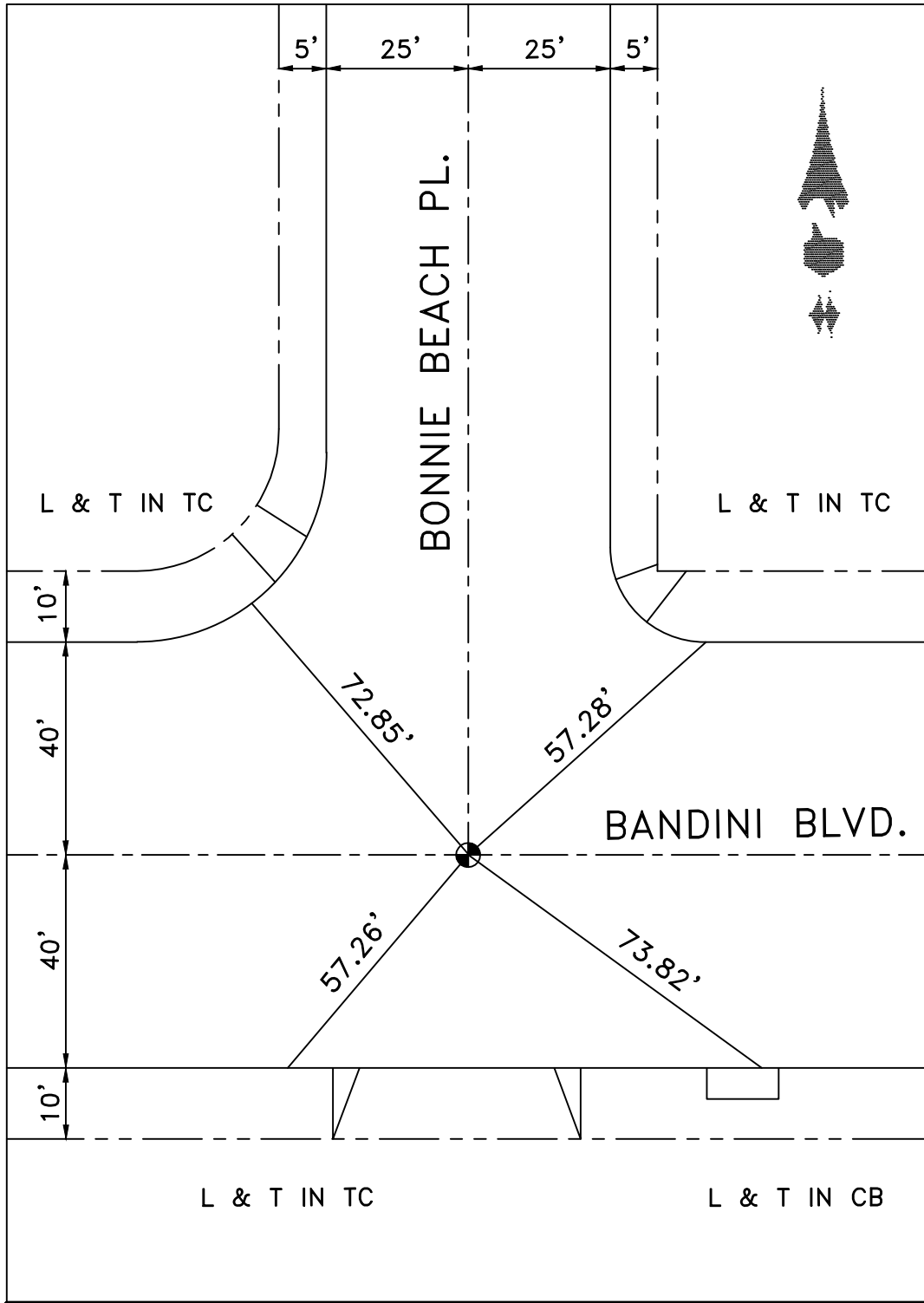
MON. NOT IN
ALIGNMENT CHANGED
SEE P1775 SH. 9-10
BATES - FIG. 24

Date: AUGUST 1967.

LOCATION: BANDINI BLVD &
CL BONNIE BEACH PL.

MONUMENT NO. 361

REFERENCES: F.B. 236-51
295-78 COUNTY



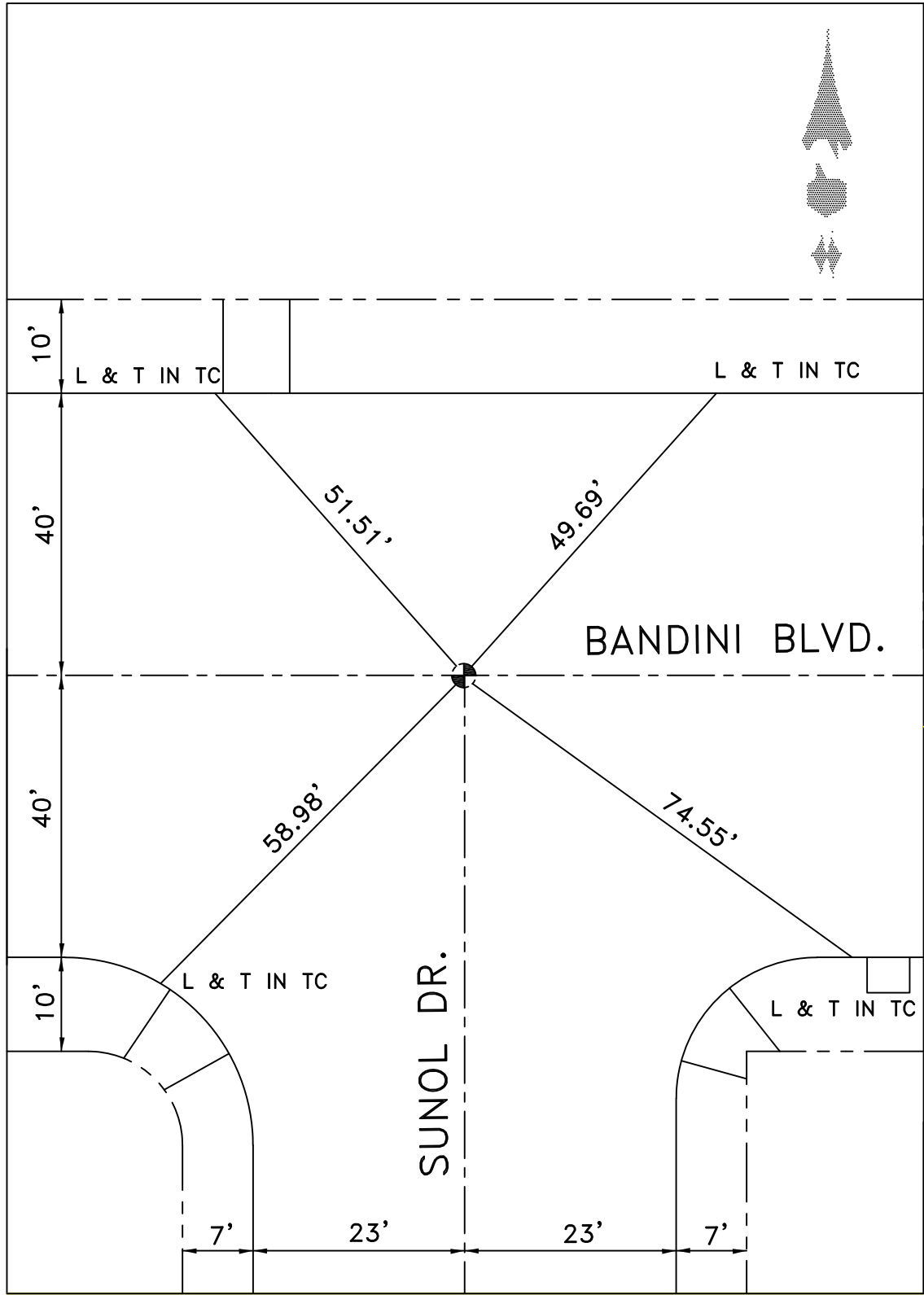
DATE 2-11-10

LOCATION: SUNOL DR.

& CL BANDINI BLVD

MONUMENT NO. 362

REFERENCES: FB 256-43

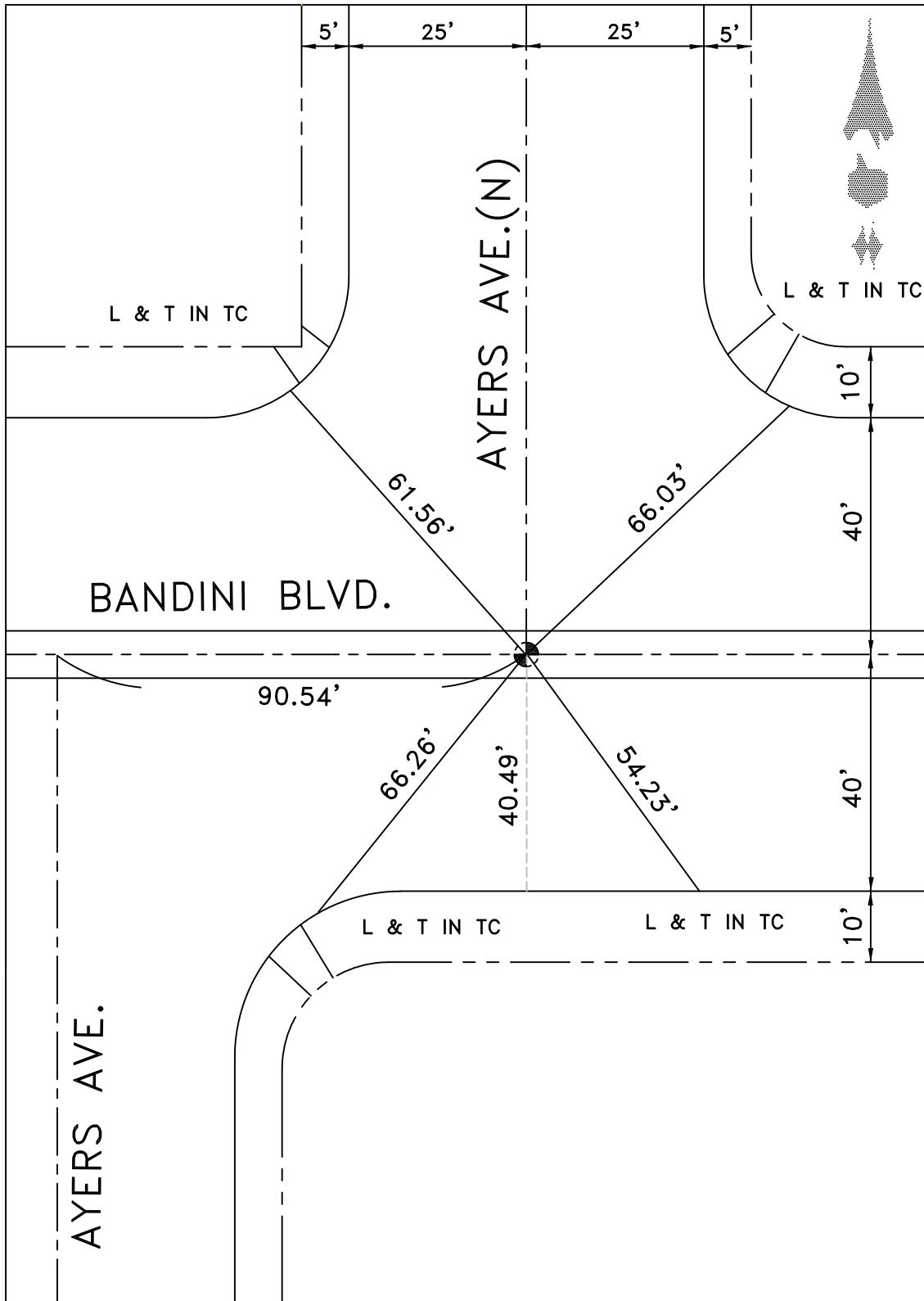


DATE 8-22-17

LOCATION: CL BANDINI BLVD
& AYERS AVE (N)

MONUMENT NO. 364

REFERENCES: LACRD F.B. 1123-305
F.B. 236-53

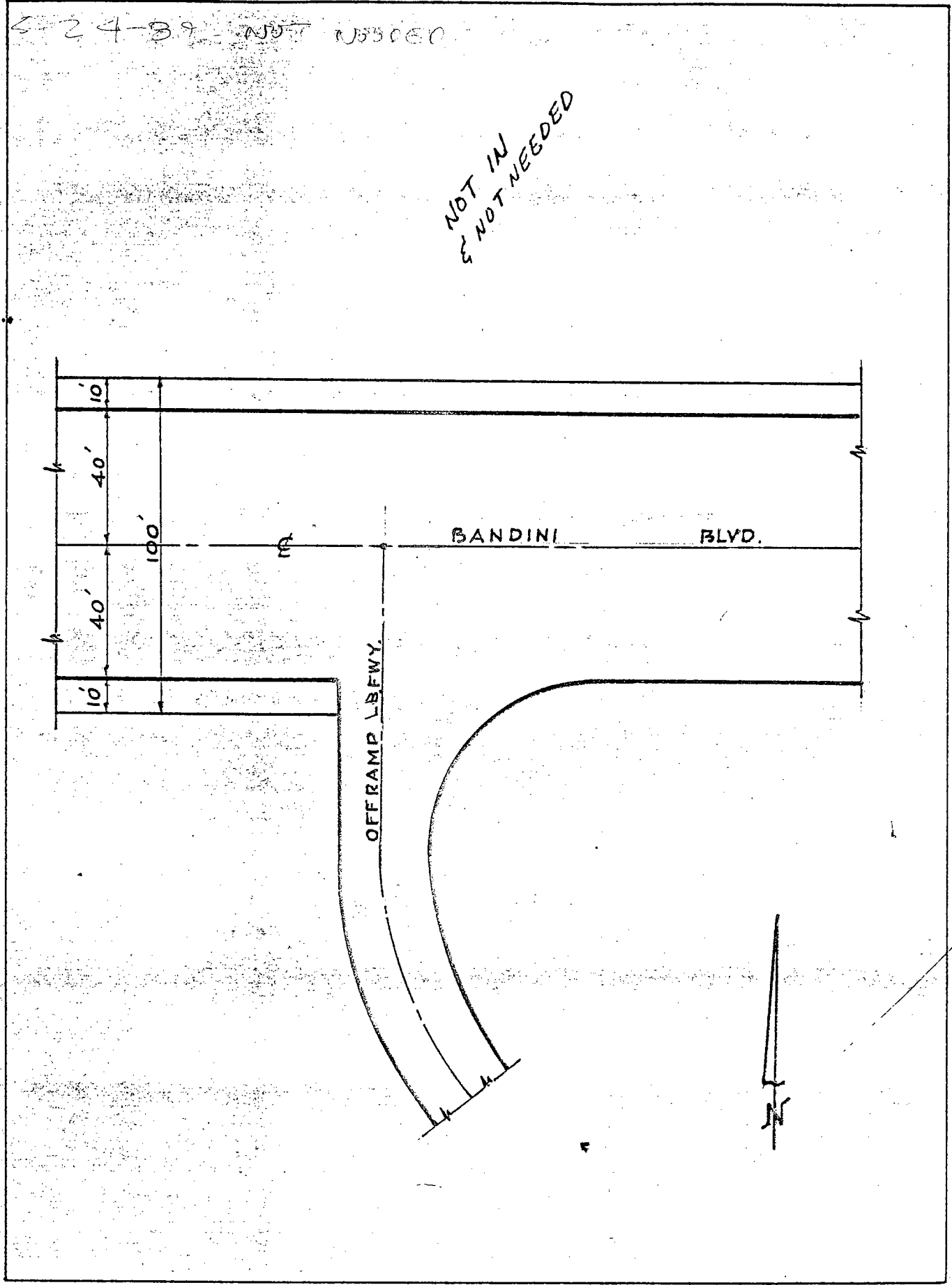


DATE 2-11-10

Location: BANDINI BLVD
& OFFRAMP FWY.

Monument No. 365.

References: _____

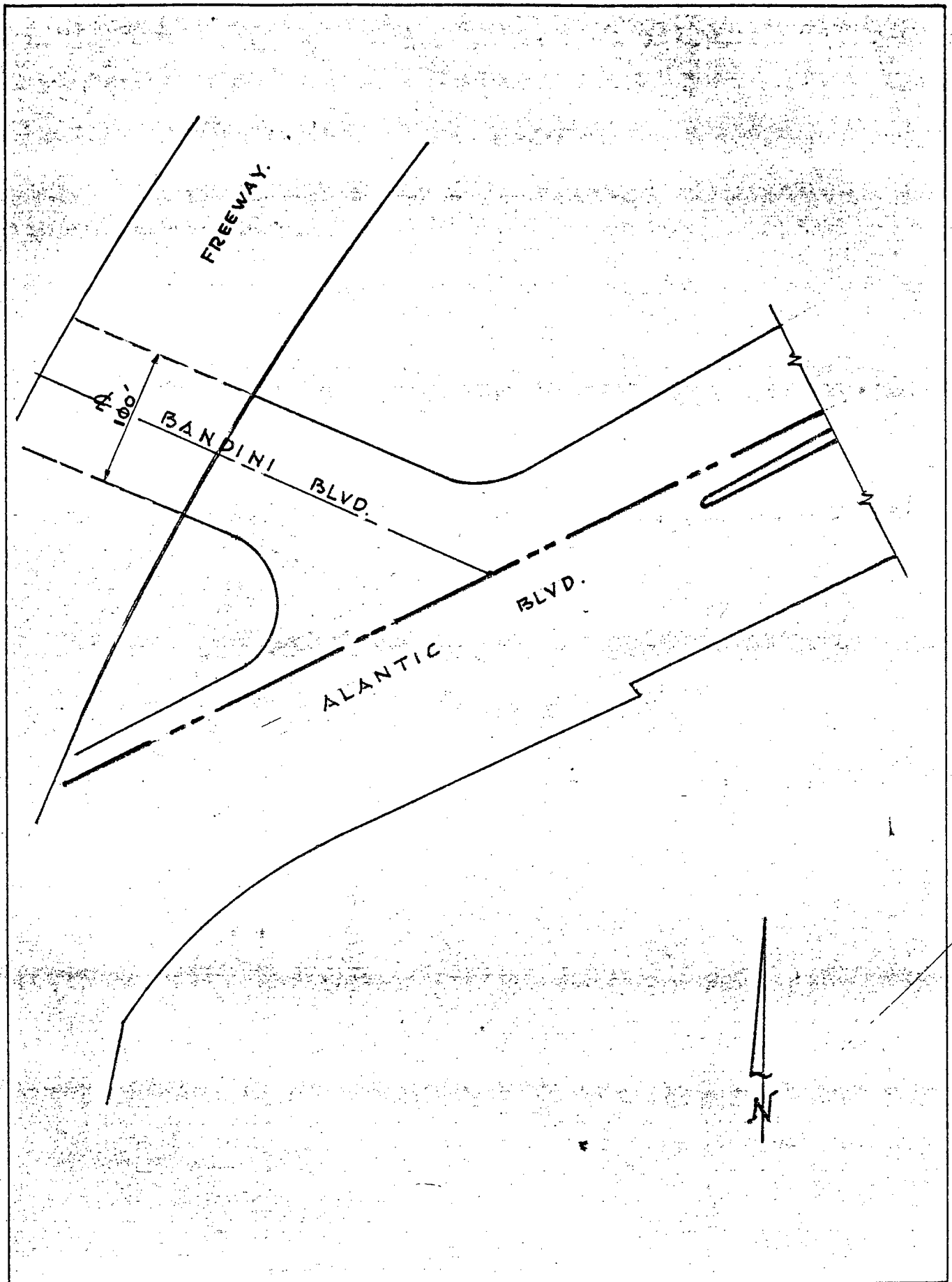


Date: August 1965

Location: BANDINI BLVD.
& BDRY.

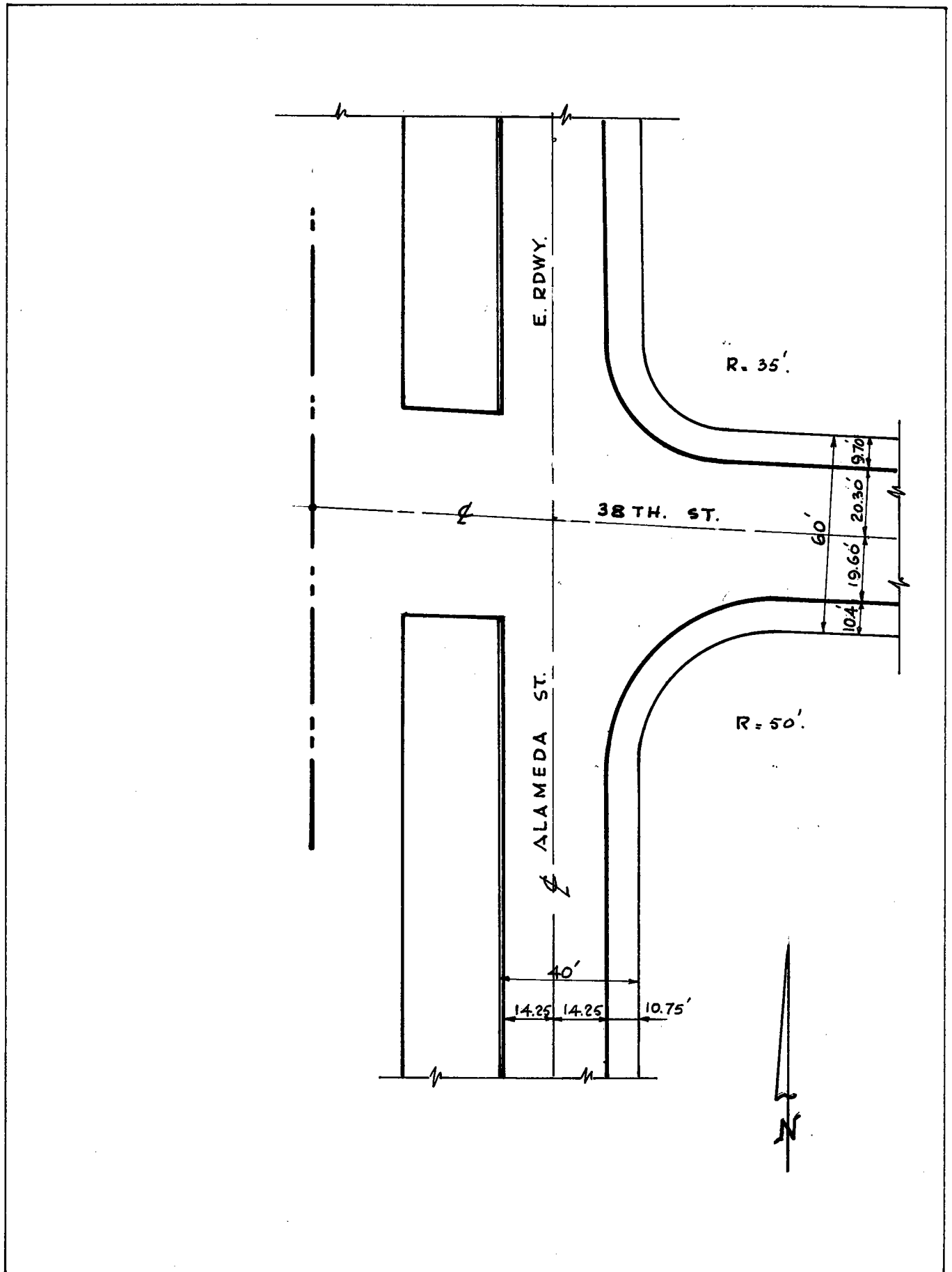
Monument No. 366.

References: _____



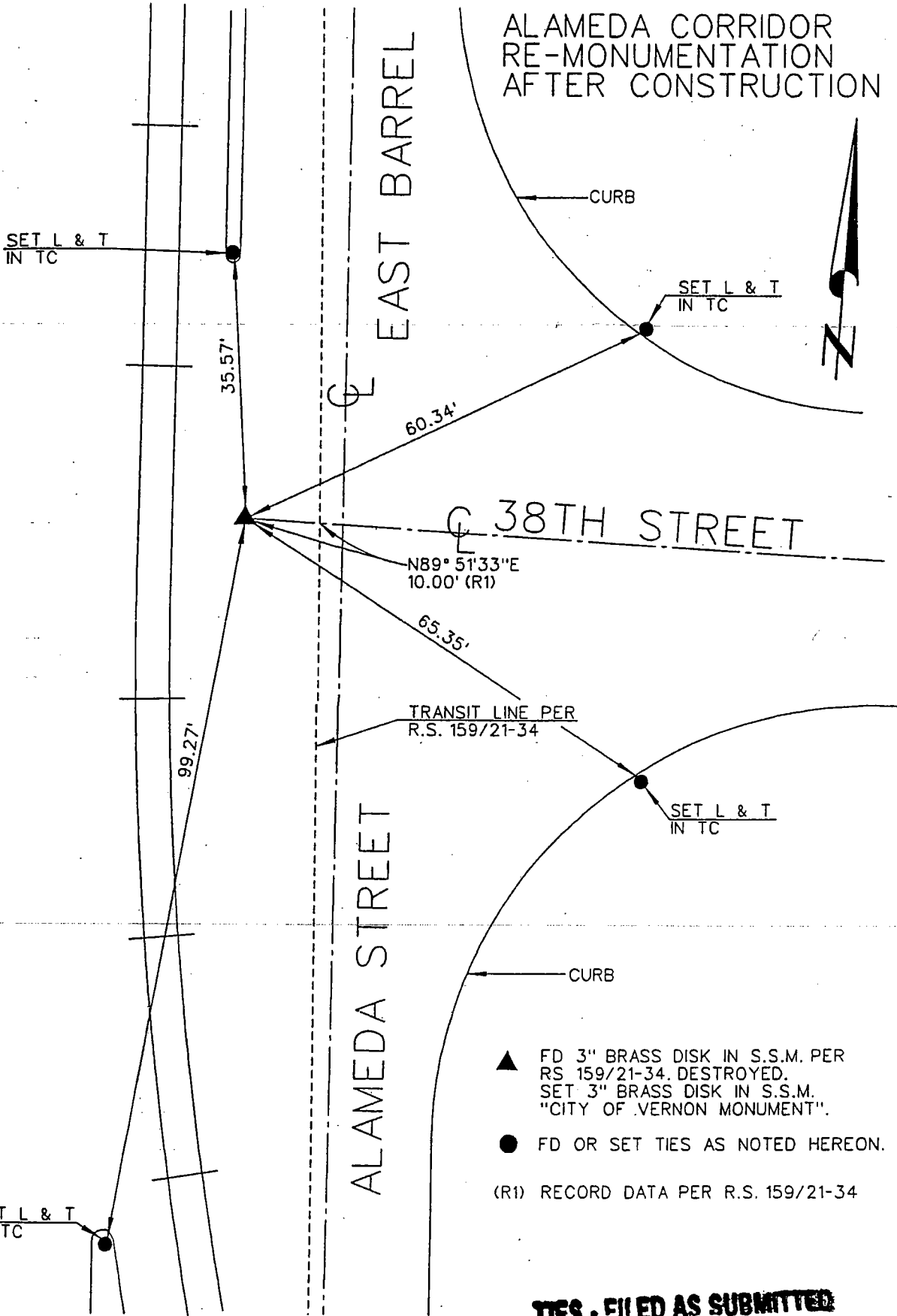
Location: 38 TH. ST.
& BDRY. @ ALAMEDA (W. ROADWAY)
References: _____

Monument No. 367.



Date: AUGUST 1967.

ALAMEDA CORRIDOR
RE-MONUMENTATION
AFTER CONSTRUCTION



- ▲ FD 3" BRASS DISK IN S.S.M. PER RS 159/21-34. DESTROYED. SET 3" BRASS DISK IN S.S.M. "CITY OF VERNON MONUMENT".
- FD OR SET TIES AS NOTED HEREON.
- (R1) RECORD DATA PER R.S. 159/21-34

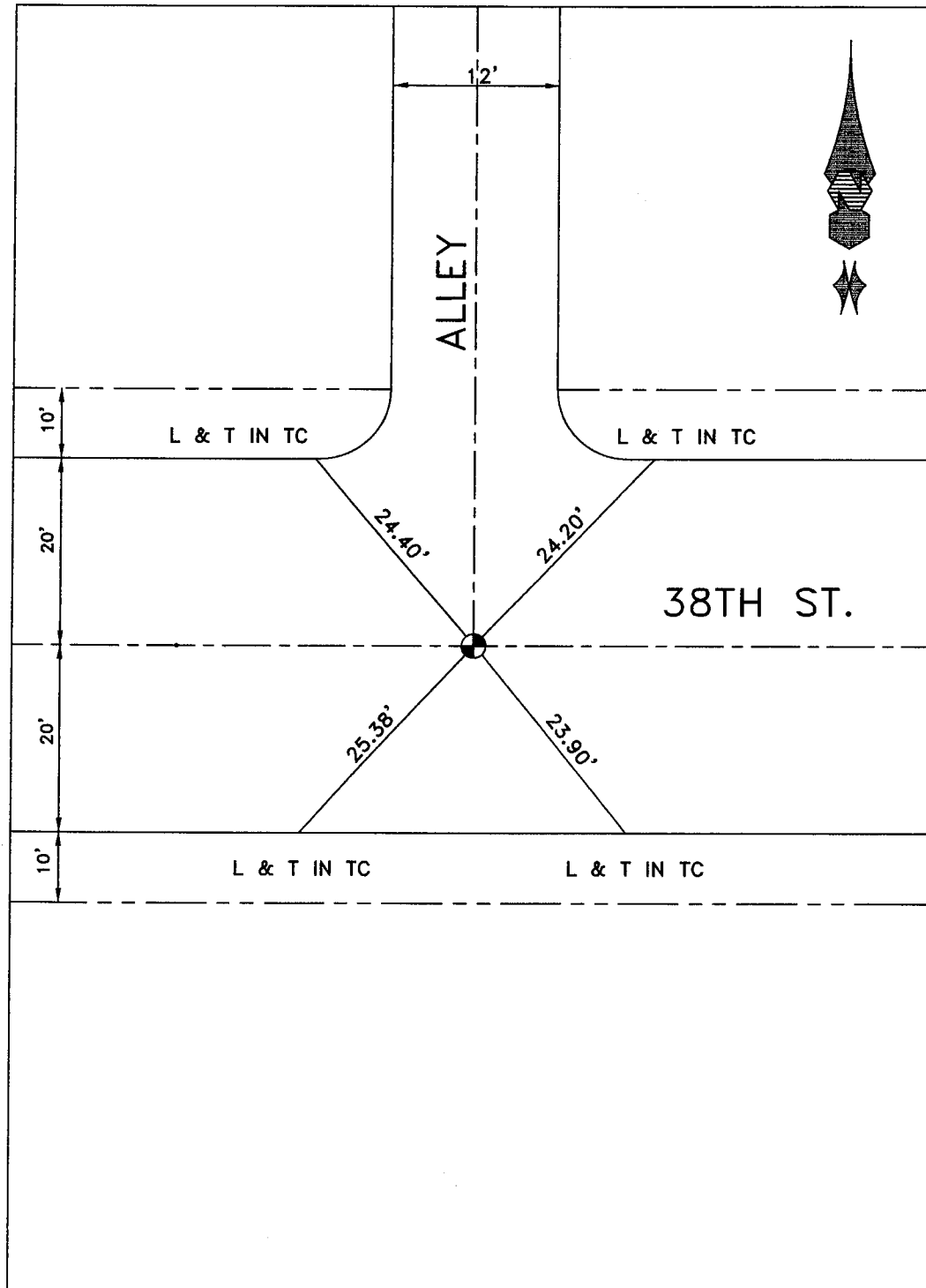
TIES - FILED AS SUBMITTED

6-4-2003 F.F., F.S.

LOCATION: 38TH ST
& 1ST ALLEY (E. OF ALAMEDA)

MONUMENT NO. 369

REFERENCES: _____
FIELD BOOK 58-64

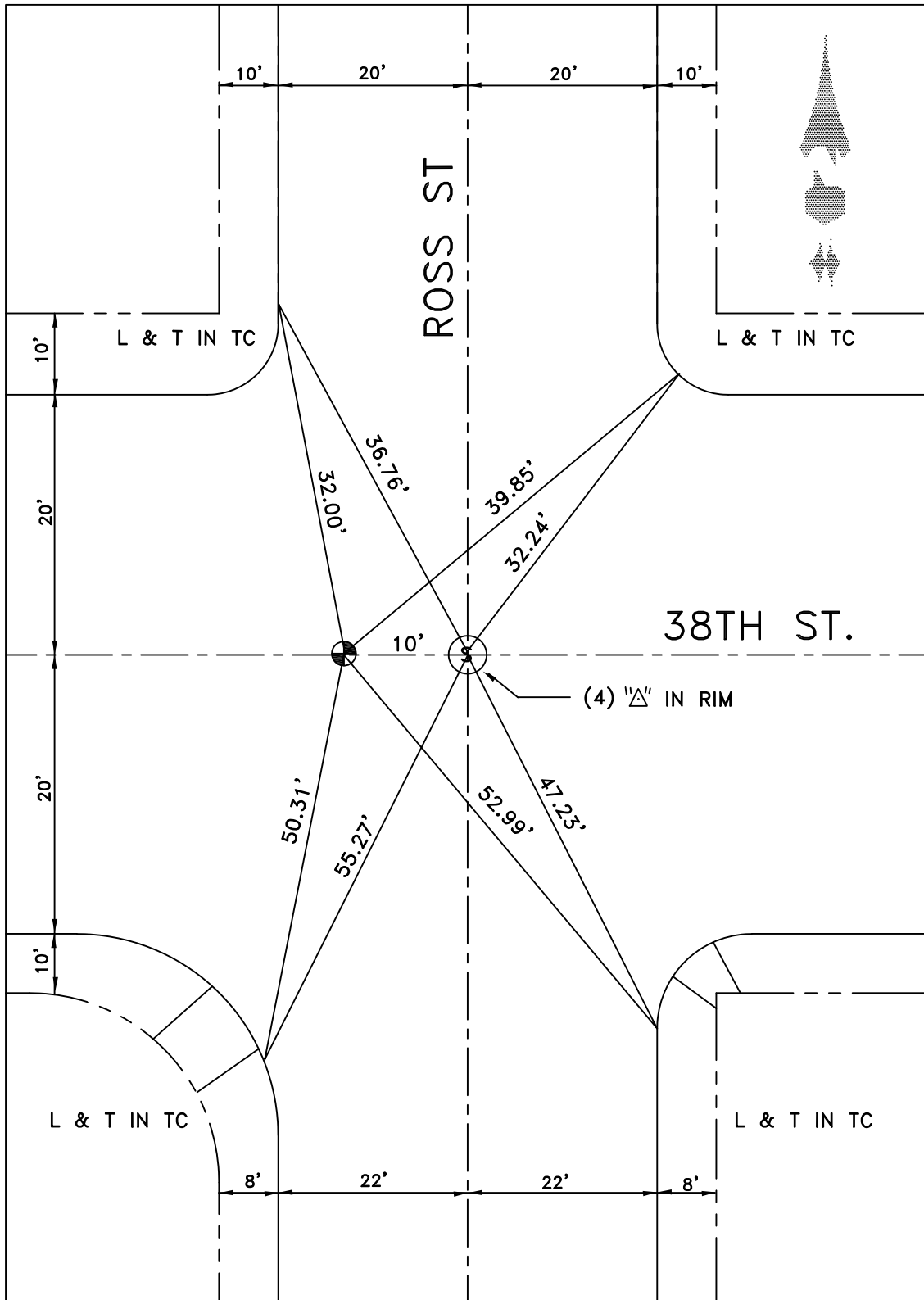


DATE 8-16-17

LOCATION: 38TH ST
& CL ROSS 10' 0/S

MONUMENT NO. 370

REFERENCES: _____
FIELD BOOK 178-23

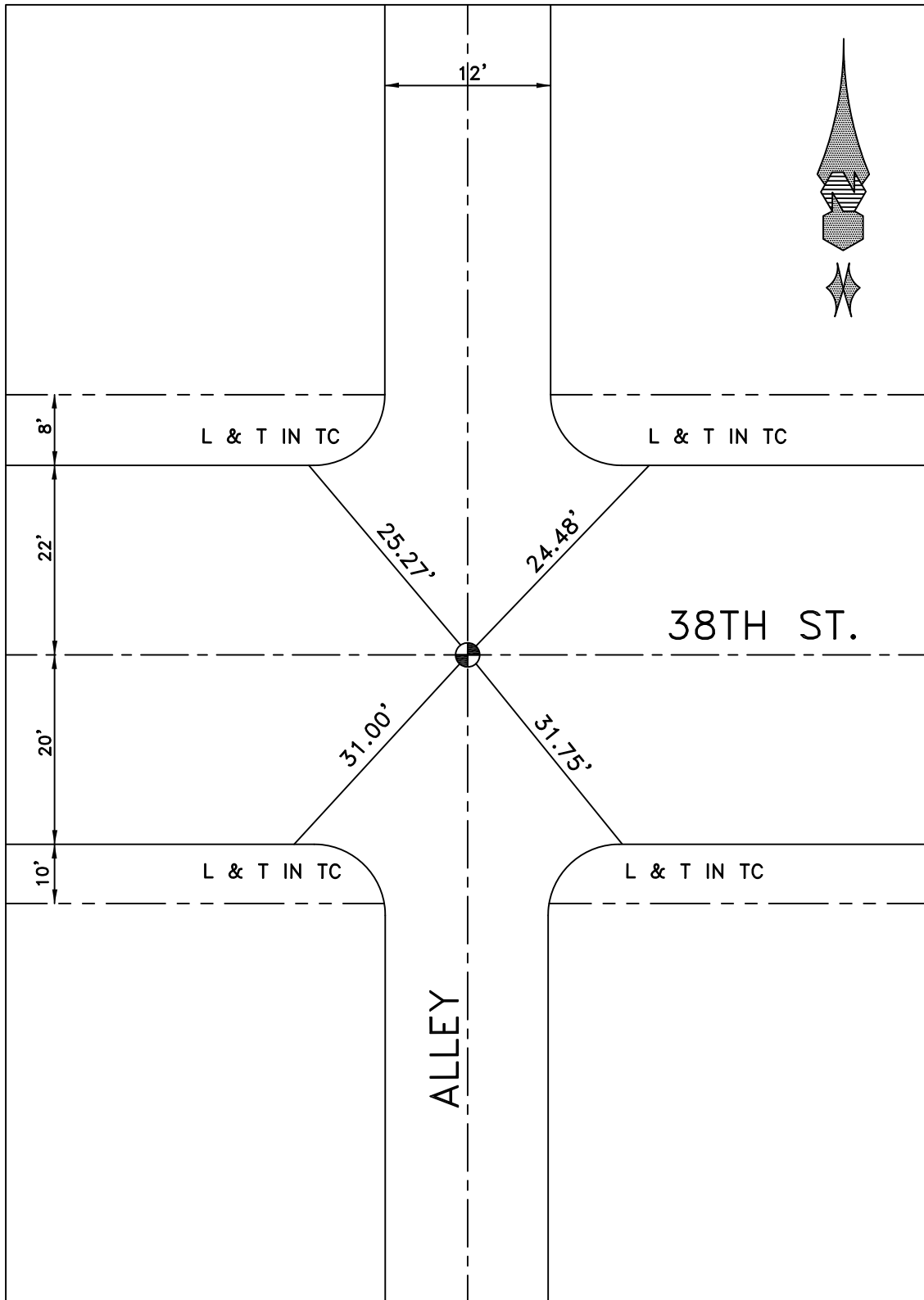


DATE 2-10-10

LOCATION: 38TH ST
& 1ST ALLEY (W/O SANTA FE AVE)

MONUMENT NO. 372

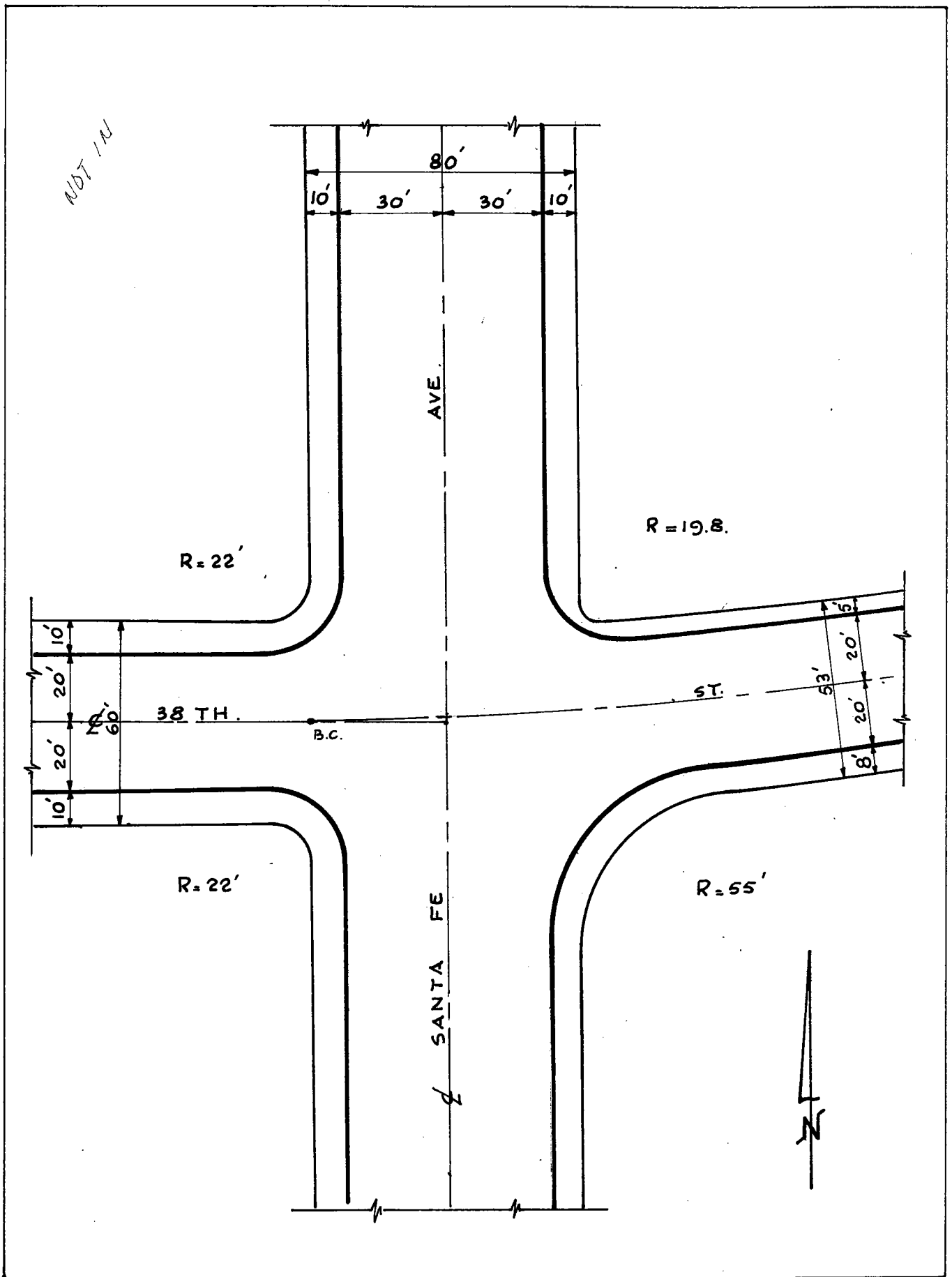
REFERENCES: _____
FIELD BOOK 58-63



DATE 6-19-07

Location: 38 TH. ST.
& B.C. W/O SANTA FE.
References: F.B. 253-34

Monument No. 373.

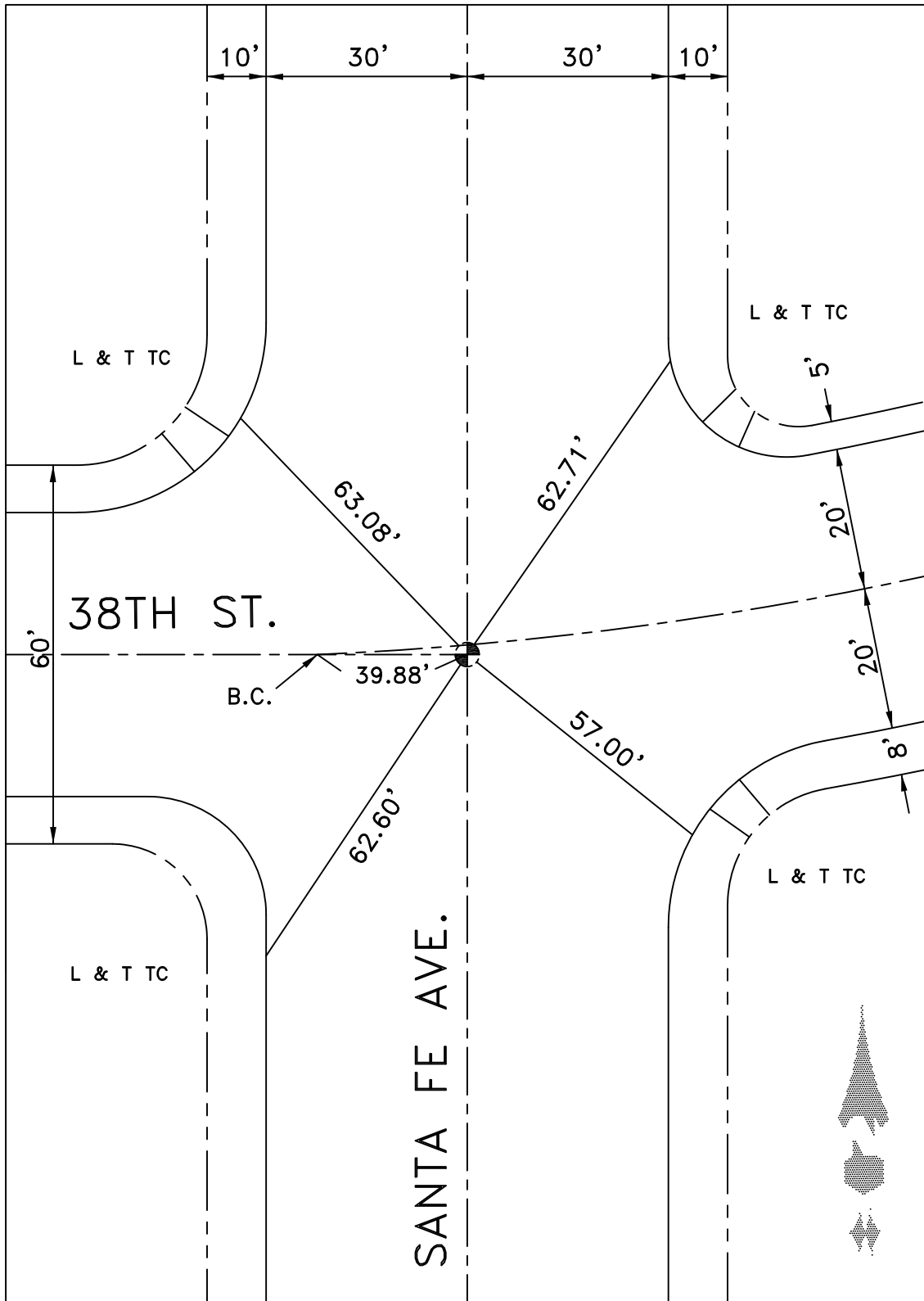


Date: AUGUST 1967.

LOCATION: 38TH ST. (TANGENT)
& SANTA FE AVENUE

MONUMENT NO. 374

REFERENCES: FB 253-34

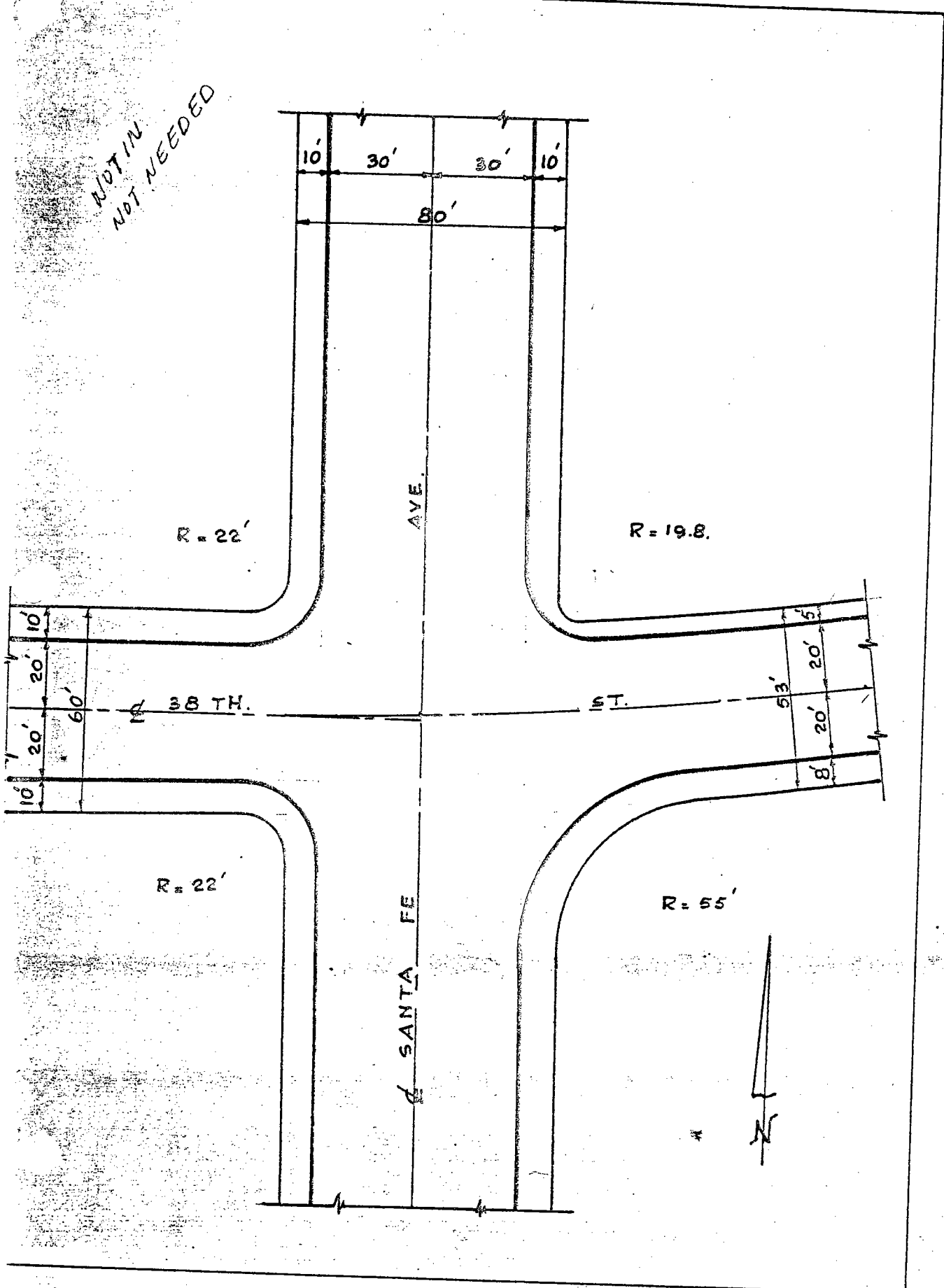


DATE 1-12-10

Location: 38 TH. ST.
E SANTA FE AVE.
References: F.B. 253-34

Monument No. 375.

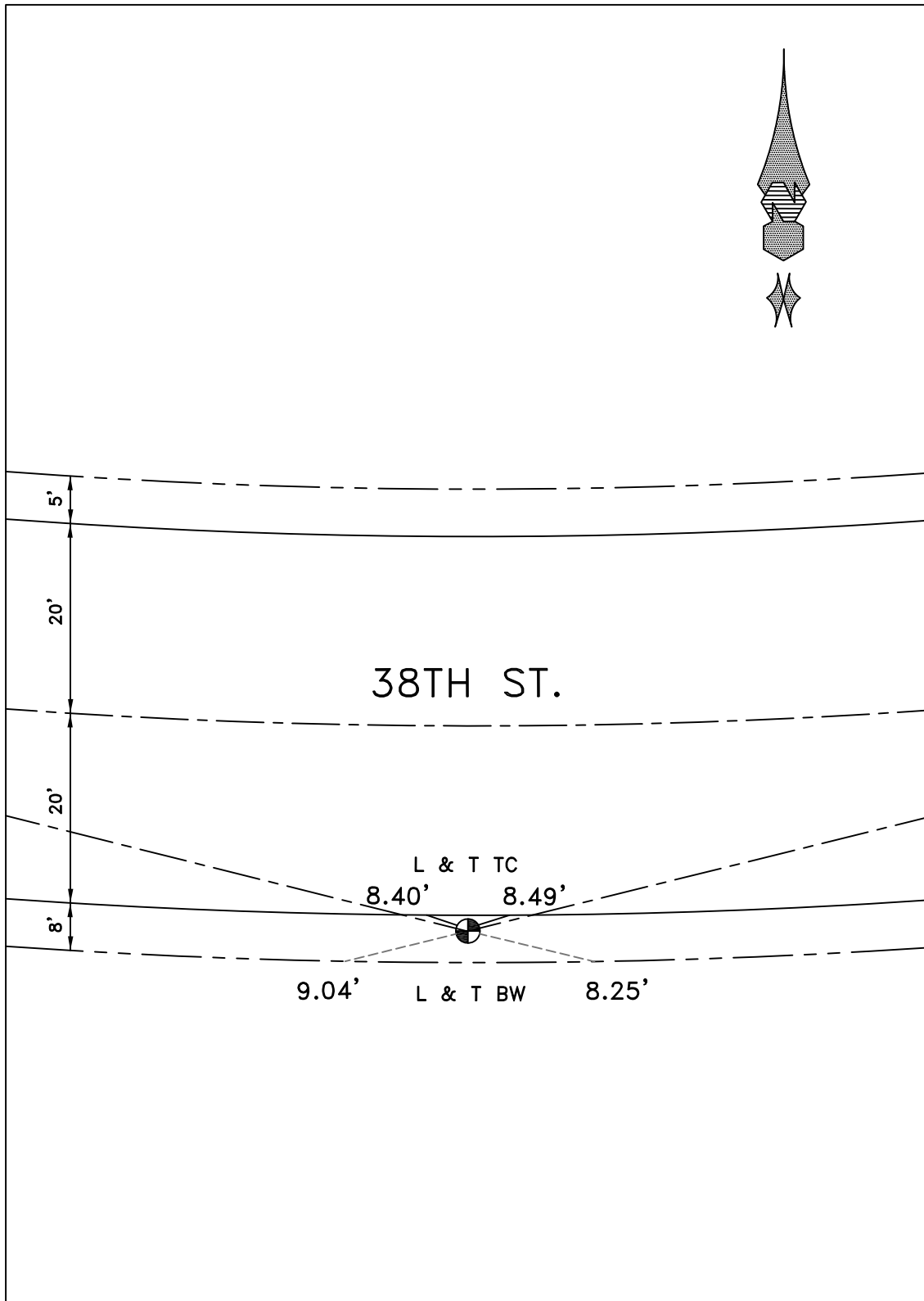
NOT IN
NOT NEEDED



LOCATION: 38TH ST PI
E/O SANTA FE

MONUMENT NO. 376

REFERENCES: _____
FIELD BOOK 236-77

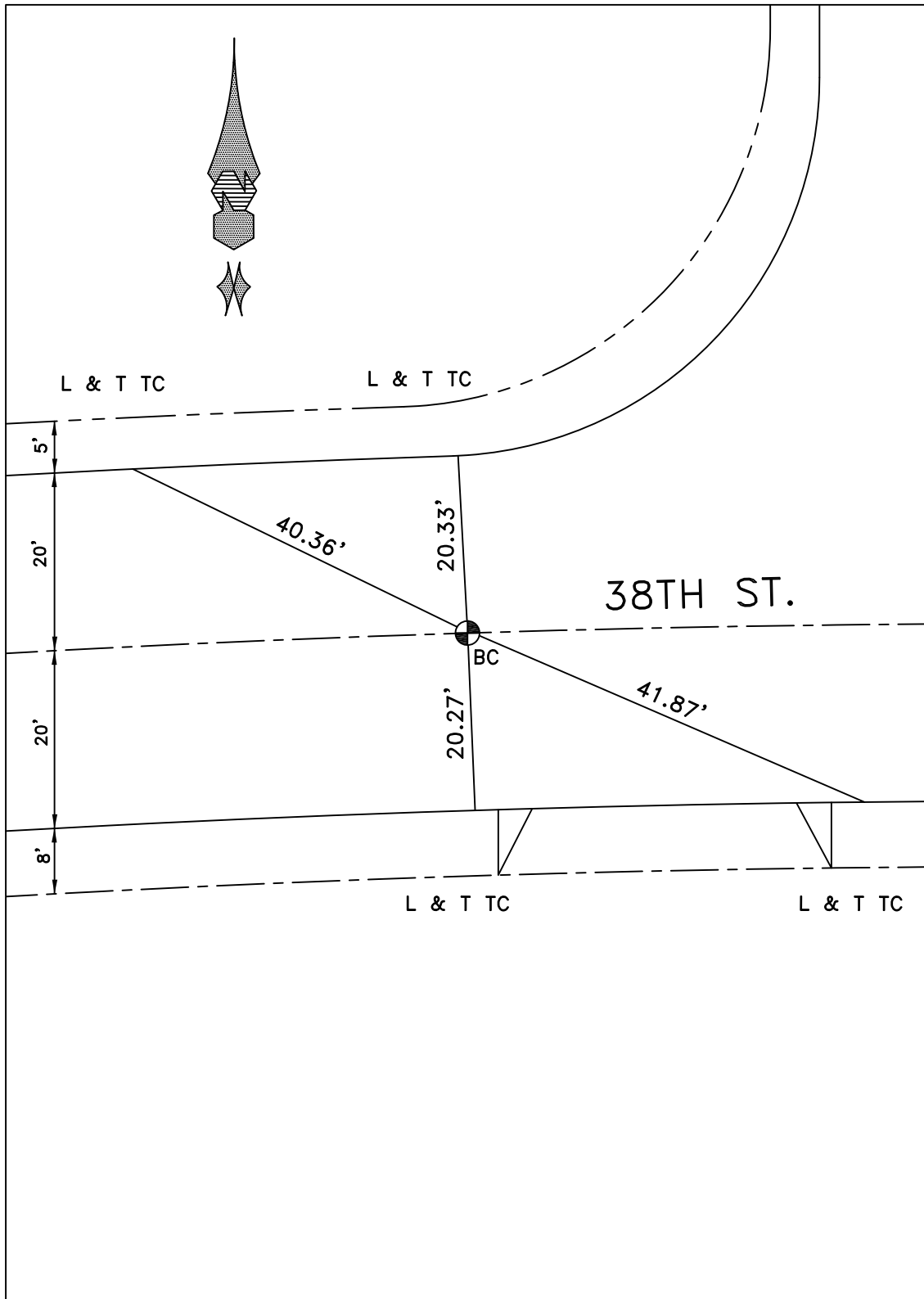


DATE 4-28-10

LOCATION: 38TH ST
& BC (E/O SANTA FE AVE)

MONUMENT NO. 377

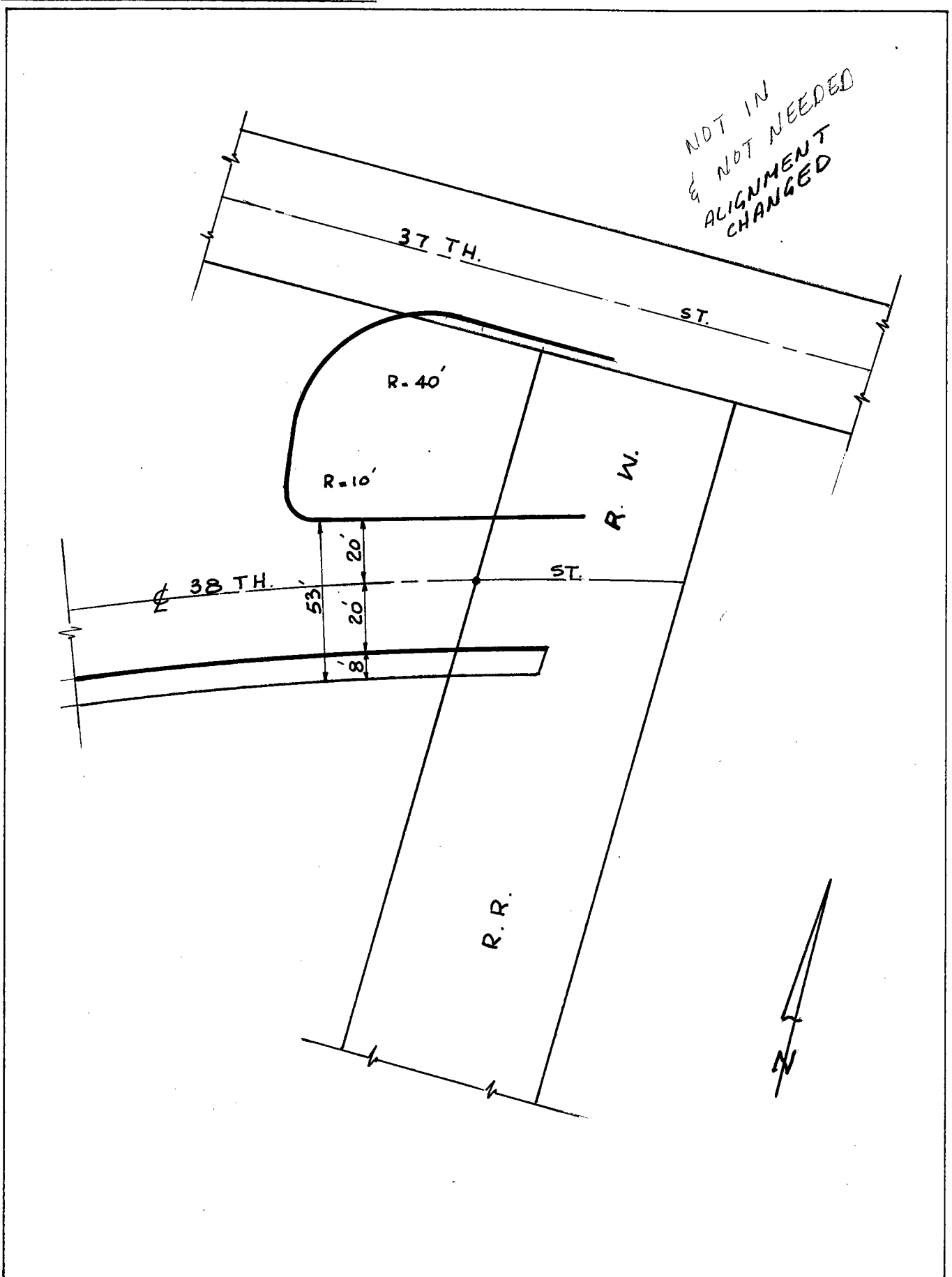
REFERENCES: _____
FIELD BOOK 236-77



DATE 4-28-10

Location: 38 TH. ST.
END. (E/O SANTA FE AVE).
References: _____

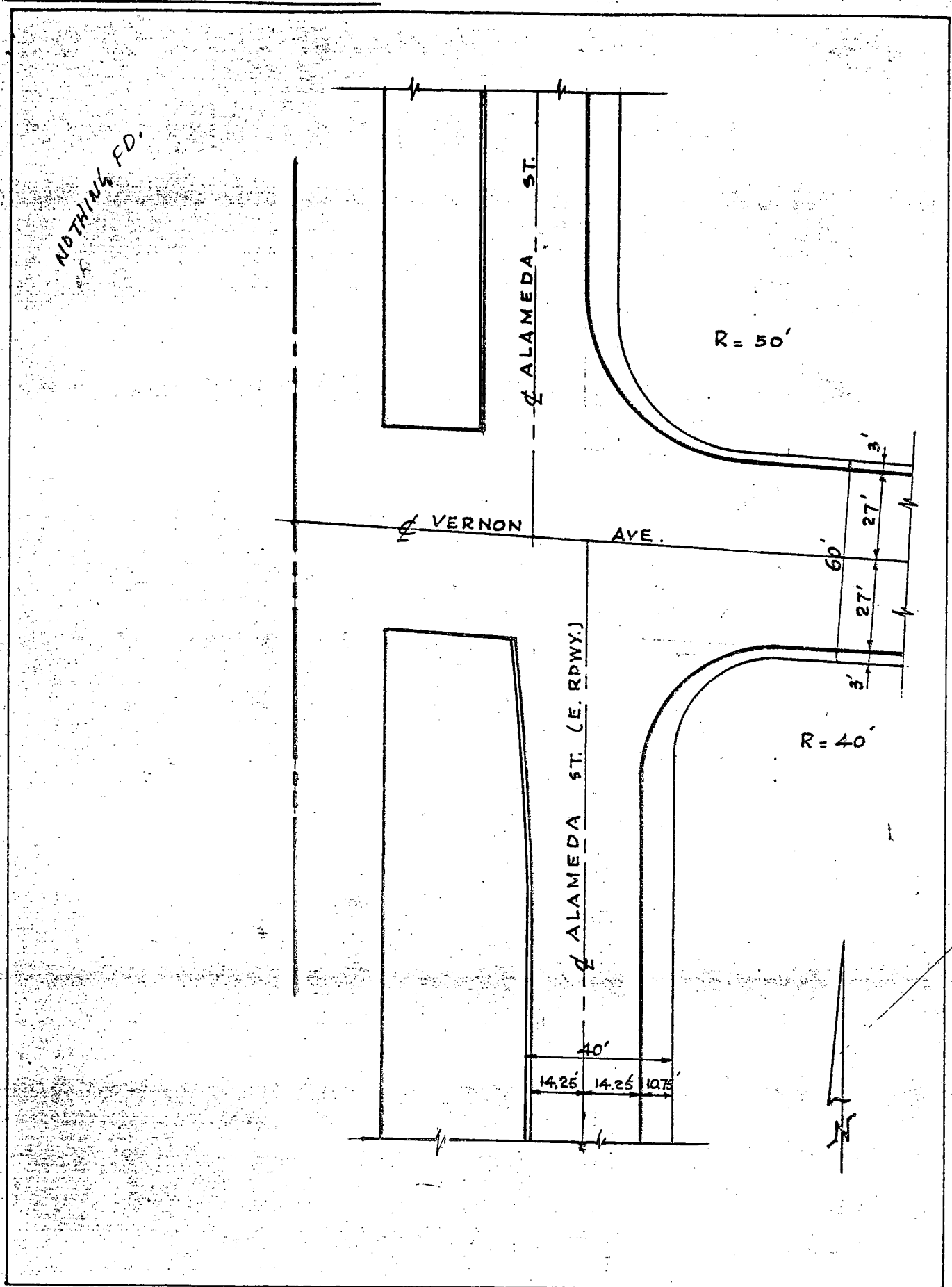
Monument No. 378.



Date: AUGUST 1967.

Location: VERNON AVE PROD.
& BDRY. LINE. ALAMEDA (E. ROADWAY)
References: _____

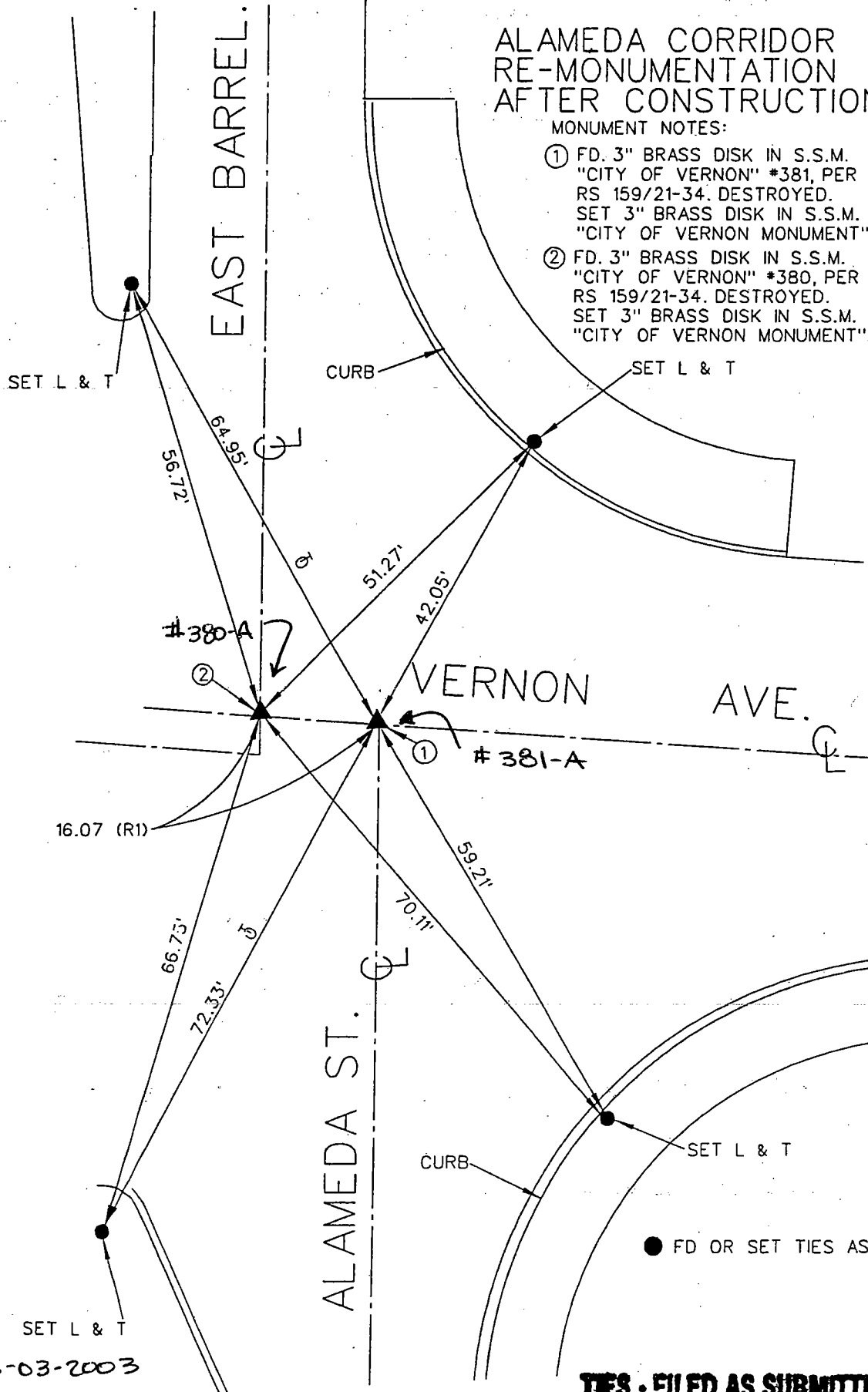
Monument No. 379.



ALAMEDA CORRIDOR RE-MONUMENTATION AFTER CONSTRUCTION

MONUMENT NOTES:

- ① FD. 3" BRASS DISK IN S.S.M. "CITY OF VERNON" #381, PER RS 159/21-34. DESTROYED. SET 3" BRASS DISK IN S.S.M. "CITY OF VERNON MONUMENT".
- ② FD. 3" BRASS DISK IN S.S.M. "CITY OF VERNON" #380, PER RS 159/21-34. DESTROYED. SET 3" BRASS DISK IN S.S.M. "CITY OF VERNON MONUMENT".



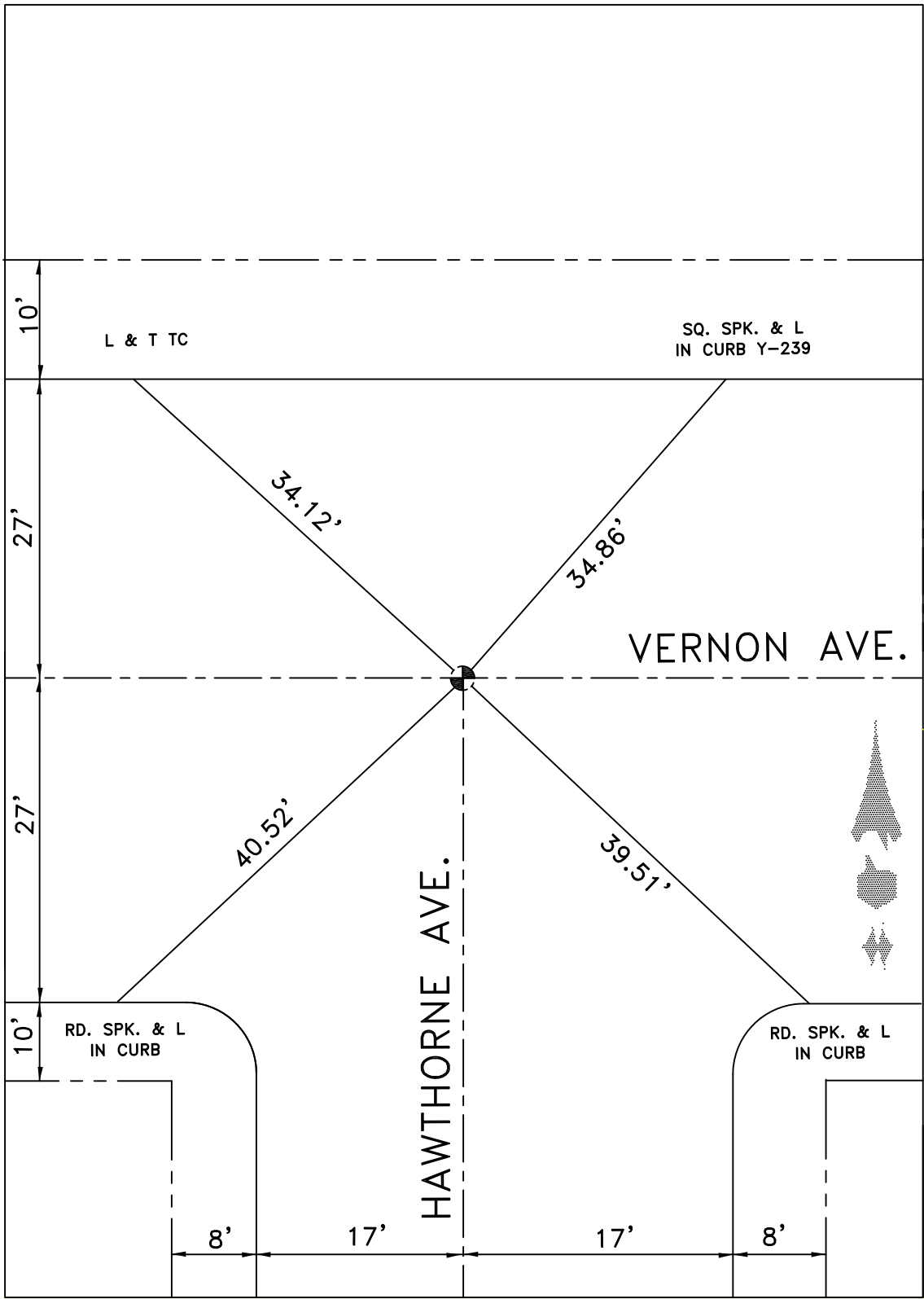
● FD OR SET TIES AS NOTED HEREON.

6-03-2003
F.F., F.S.

TIES - FILED AS SUBMITTED

LOCATION: HAWTHORNE AVE
& VERNON AVE. (W)
REFERENCES: F.B. 178-20

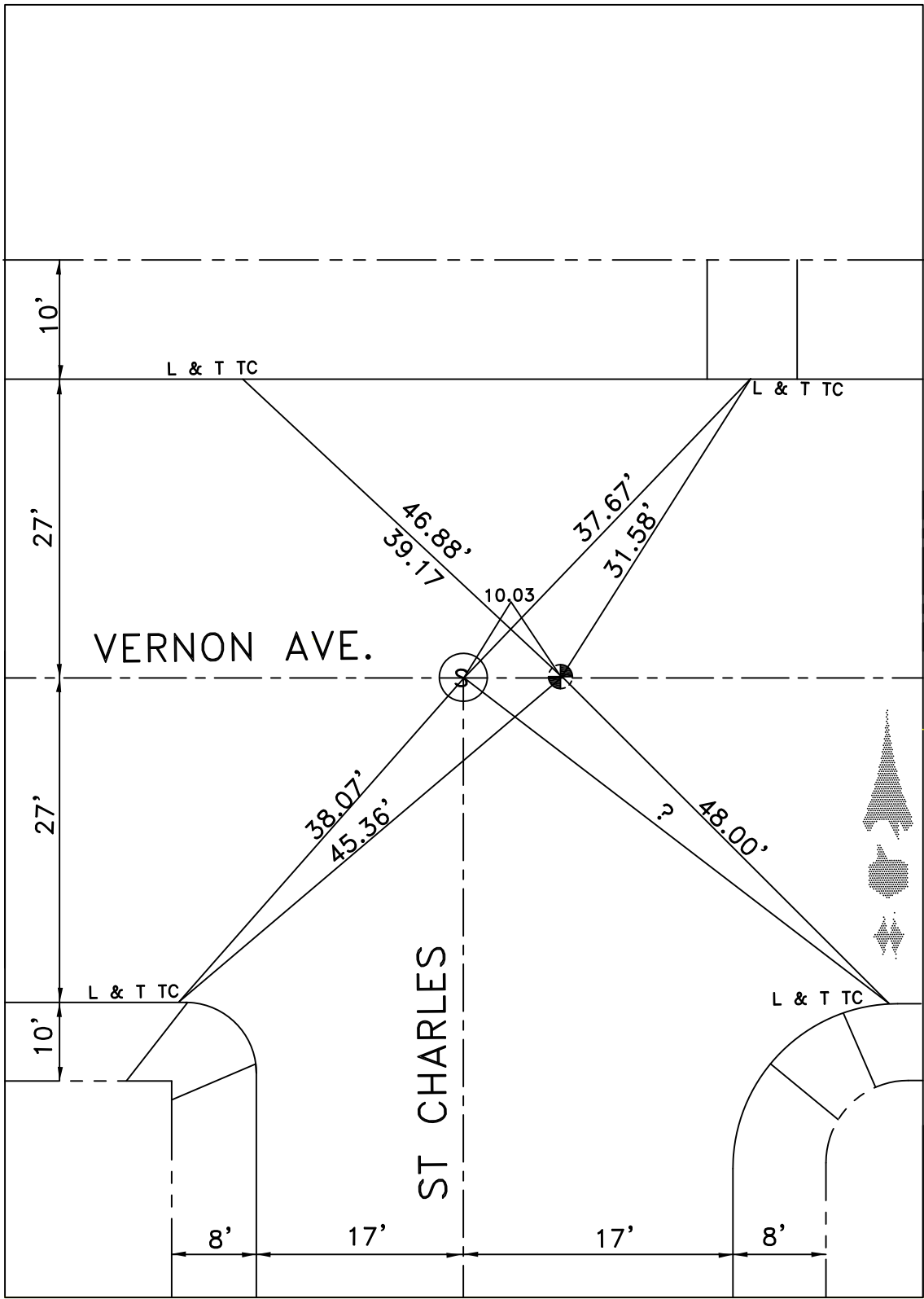
MONUMENT NO. 382



DATE 6-6-07

LOCATION: CL ST CHARLES
& VERNON AVE. (W)
 REFERENCES: F.B. 178-18,19

MONUMENT NO. 383

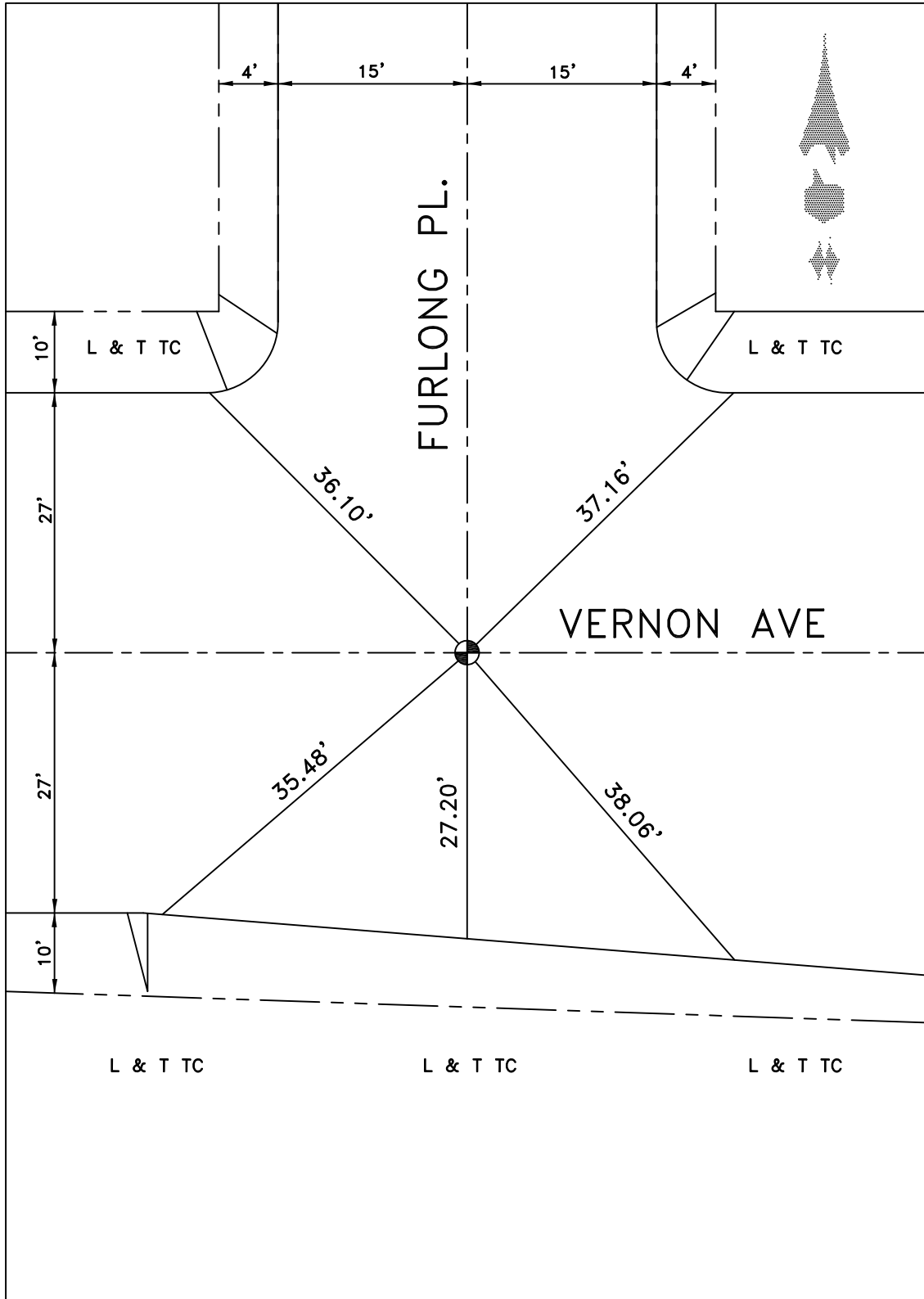


DATE 8-21-18

LOCATION: CL VERNON AVE
& CL FURLONG PLACE

MONUMENT NO. 384

REFERENCES: _____

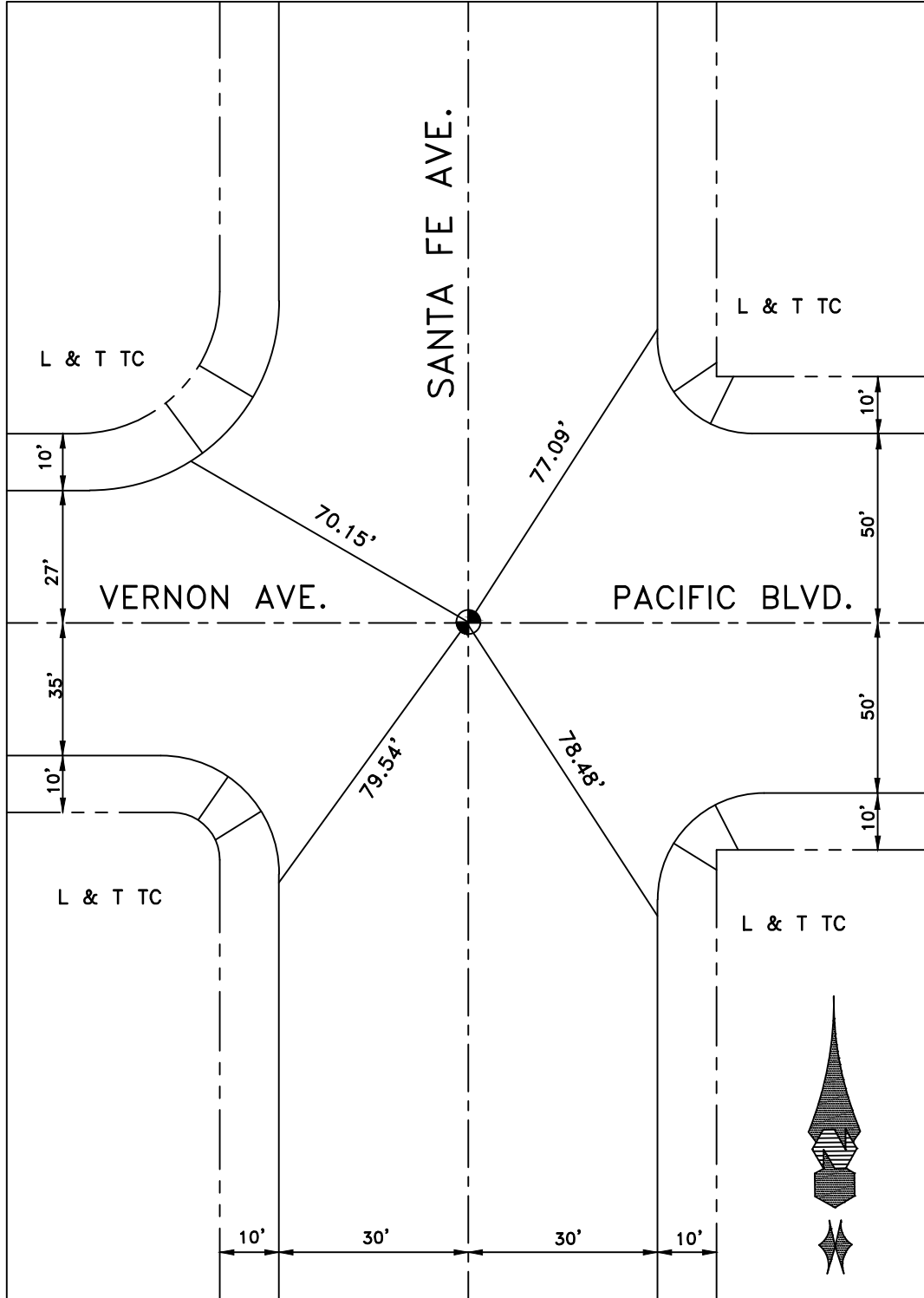


DATE 4-29-10

LOCATION: SANTA FE AVE
& VERNON AVE (W)

MONUMENT NO. 385

REFERENCES: _____
F.B 236-48



DATE 1-6-10

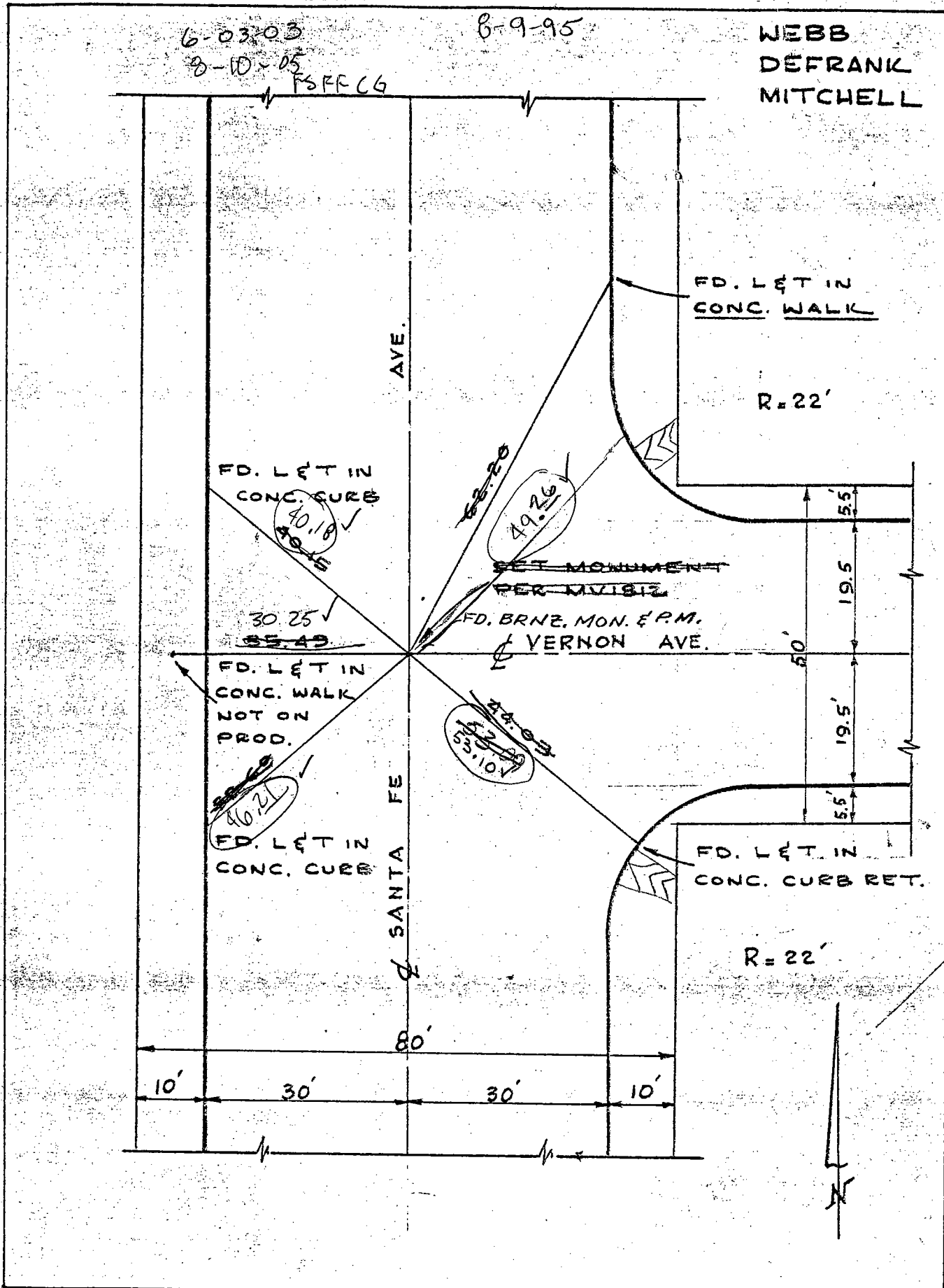
Location: SANTA FE AVE.

E VERNON AVE (E).

References: F.B. 253-47

CITY of VERNON

Monument No. 386

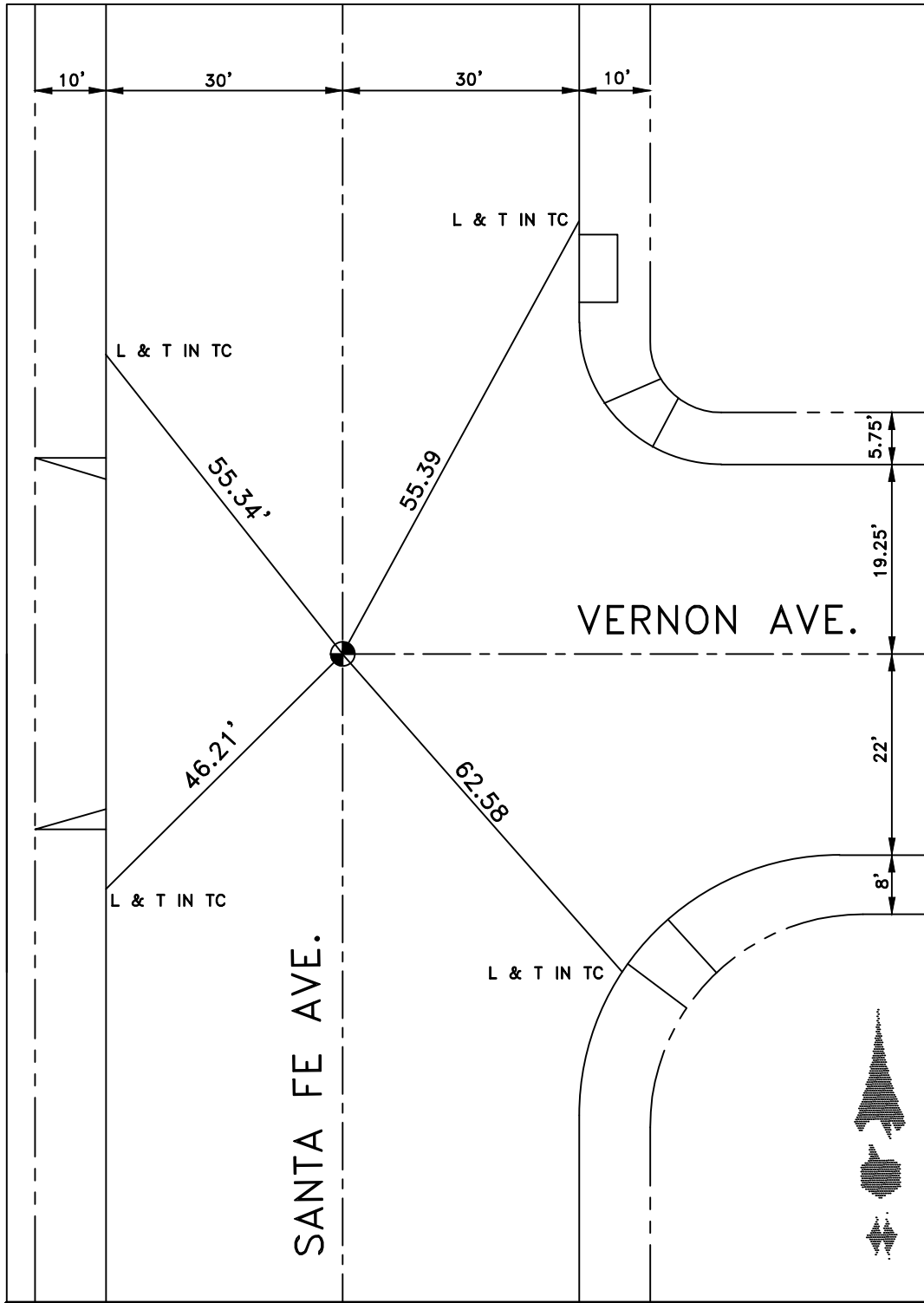


1-14-74

LOCATION: SANTA FE AVENUE
& VERNON AVENUE (E)

MONUMENT NO. 386

REFERENCES: _____
F.B. 253-47



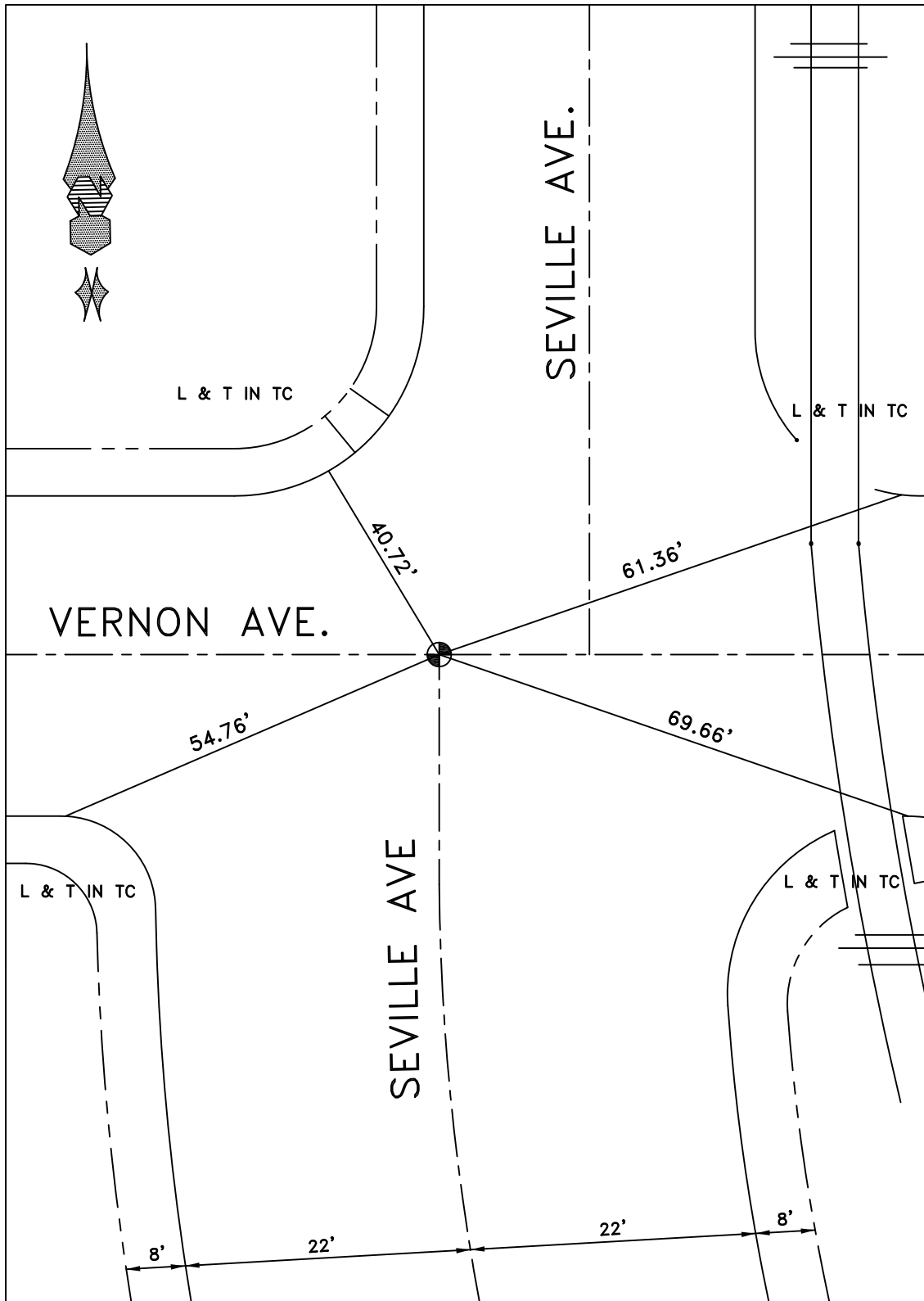
DATE 9-30-10

LOCATION: CL VERNON AVE.

& CL SEVILLE AVE. (S)

REFERENCES: FB 118-61

MONUMENT NO. 387



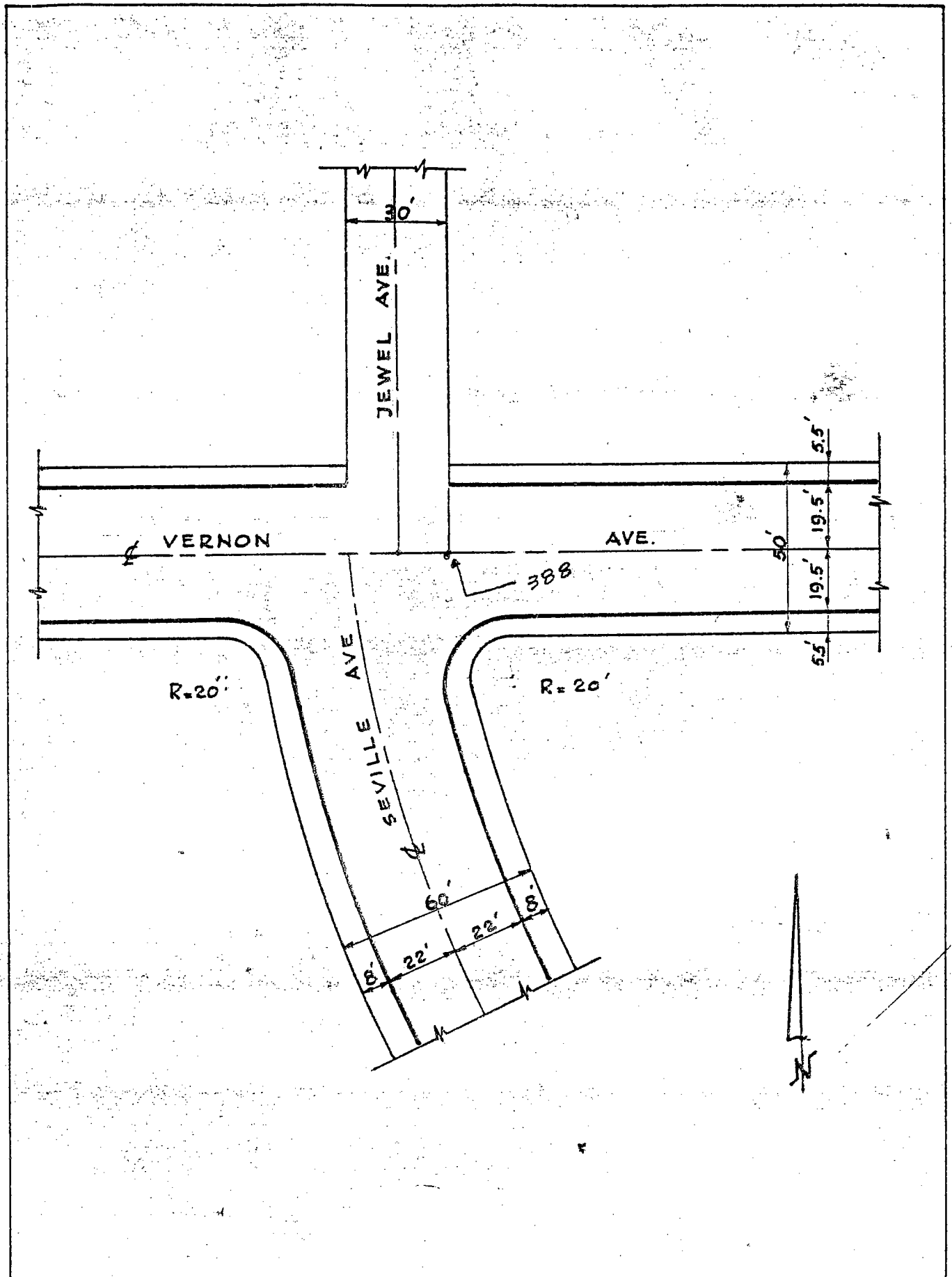
DATE 4-28-10

Location: VERNON AVE. (E.)

Monument No. 388

4 JEWEL AVE.

References: _____



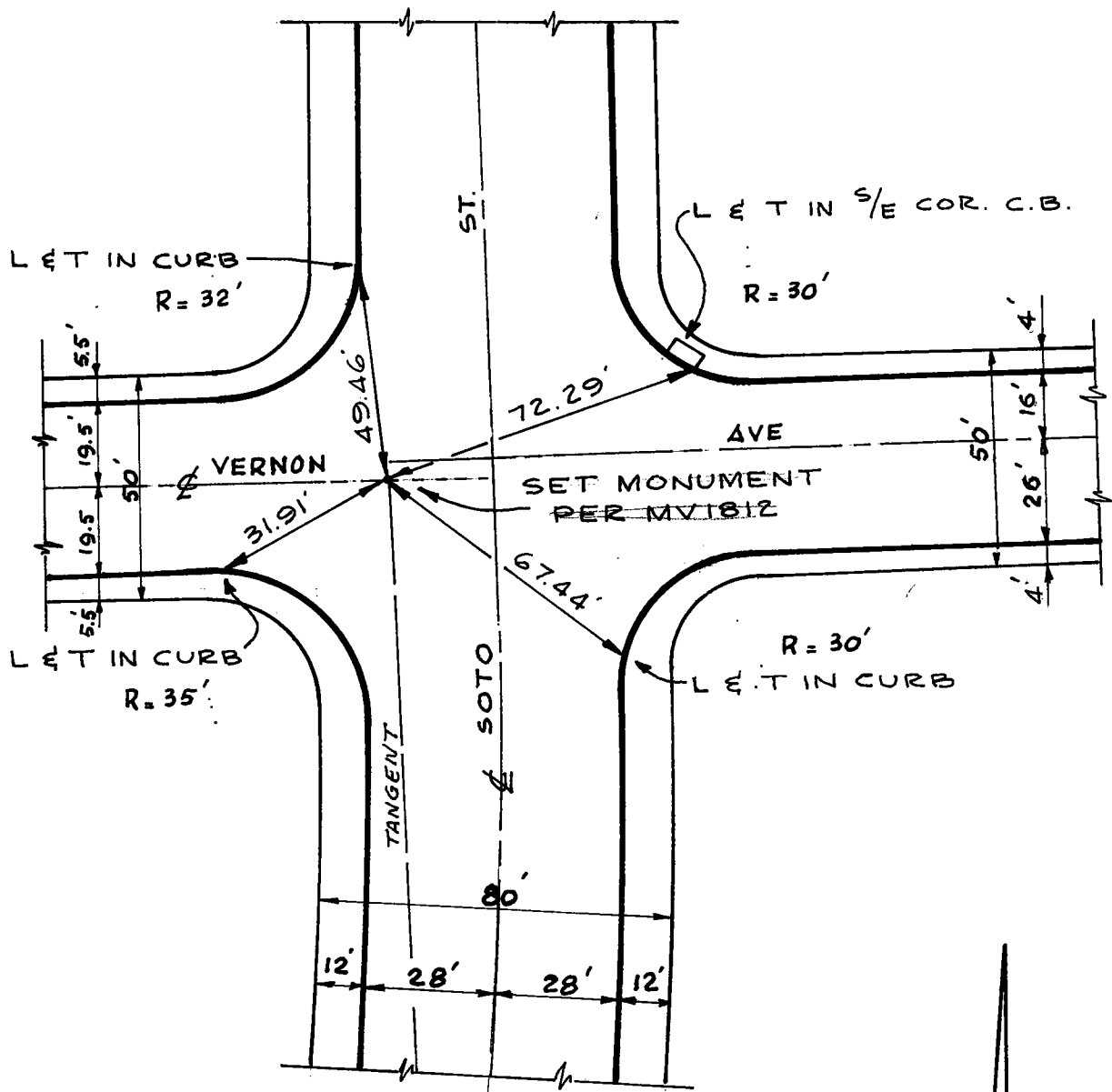
Date: _____

Location: VERNON AVE. (E.)
& CURVE TANG. PROD.

Monument No. 389.

References: F.B. 253-53

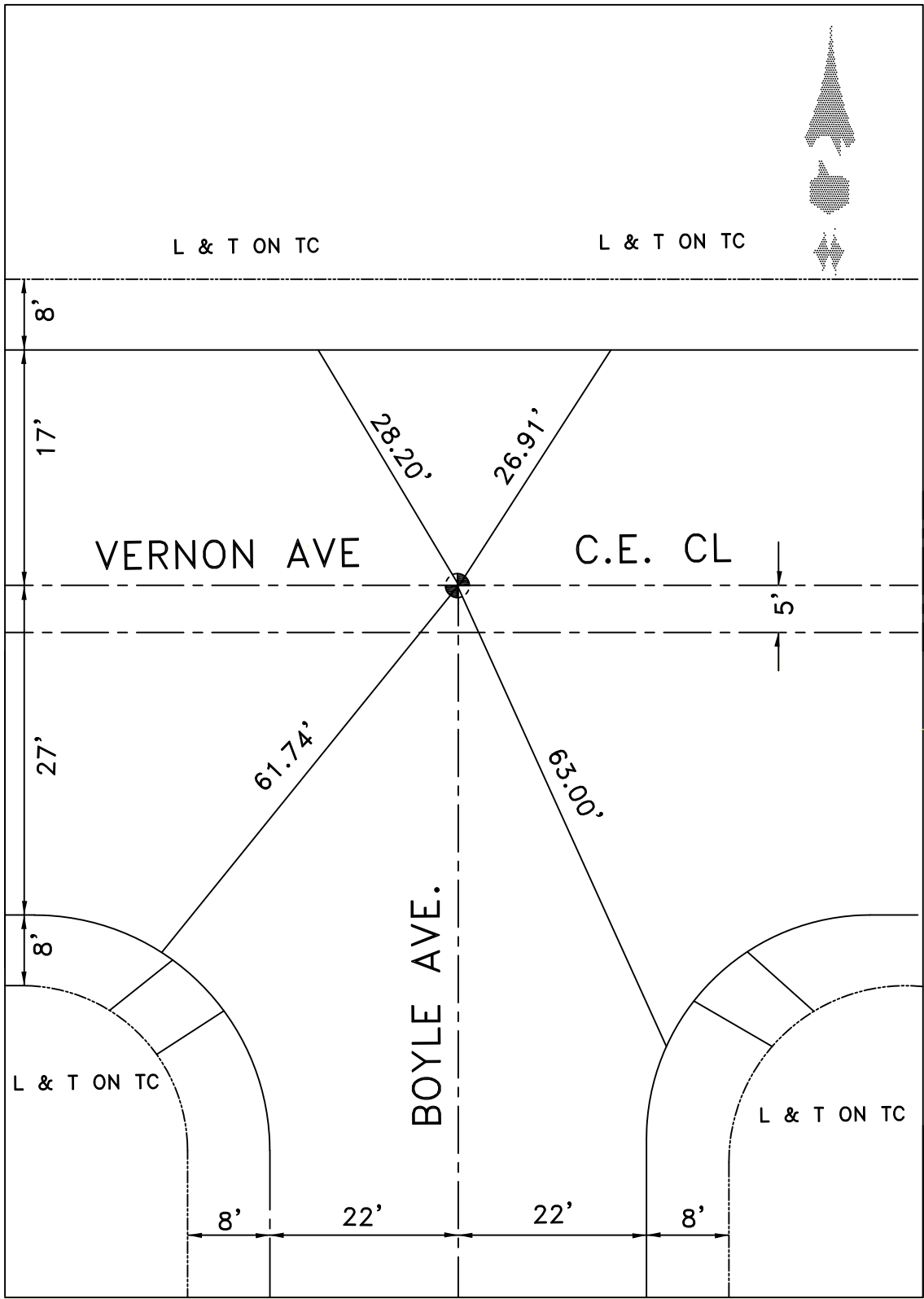
WEBB
DEFRANK
MITCHELL



Date: 4-23-69

LOCATION: VERNON AVE (E)
& CL BOYLE AVE
REFERENCES: FB 236-15

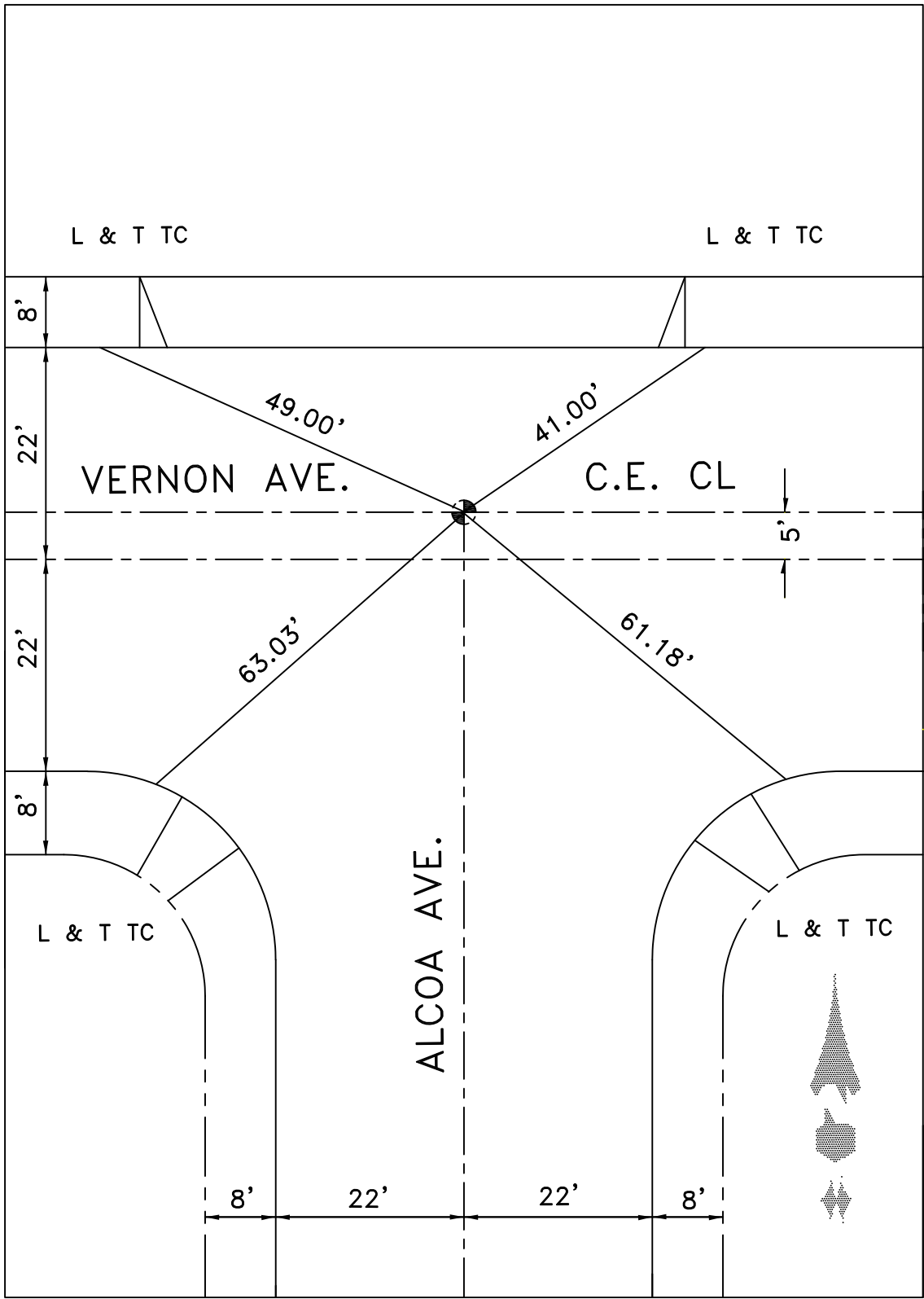
MONUMENT NO. 390



DATE 12-1-09

LOCATION: VERNON AVE (E)
& CL ALCOA AVE
REFERENCES: FB 236-16

MONUMENT NO. 391



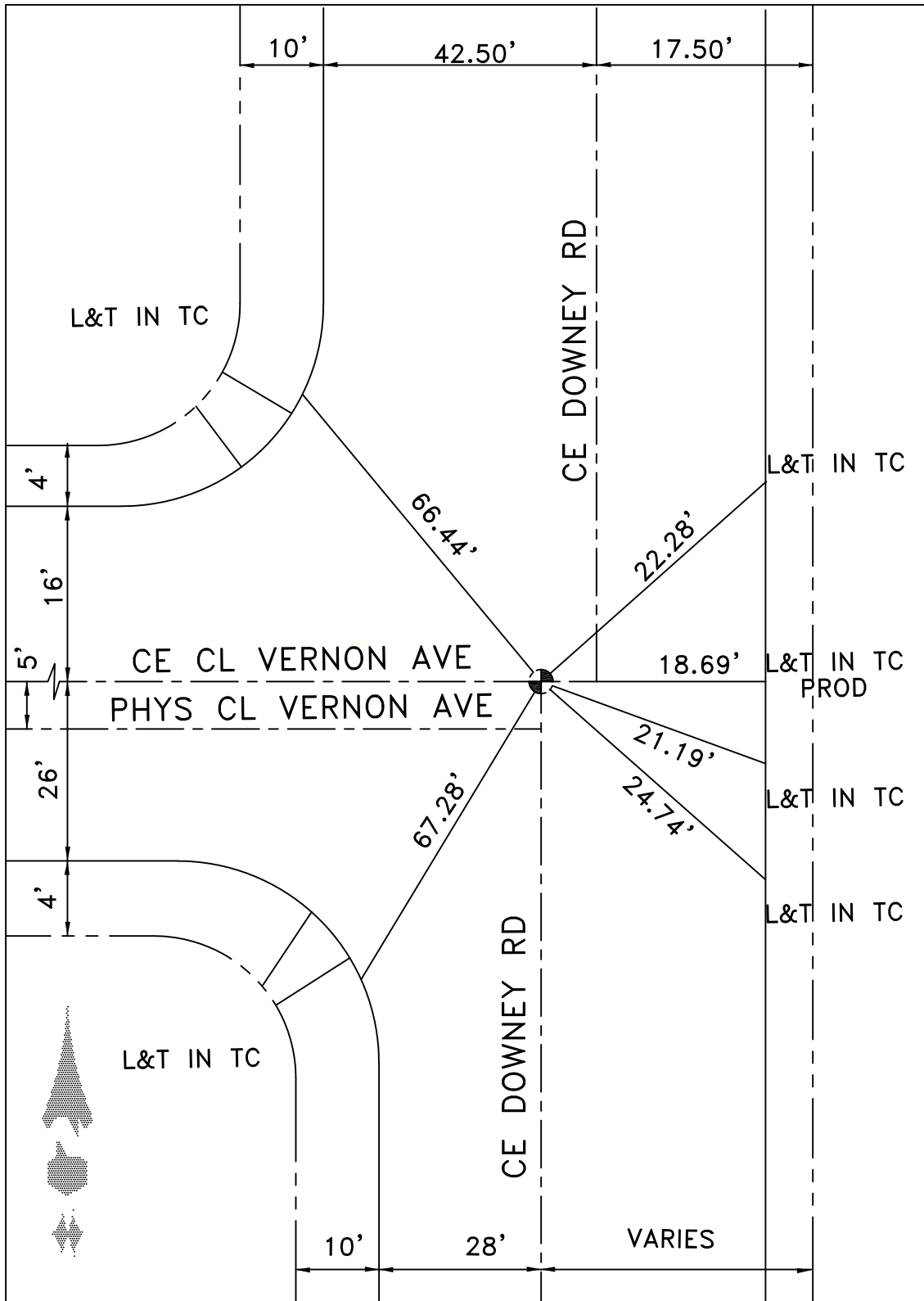
DATE 2-10-10

LOCATION: VERNON AVE (E)

& DOWNEY RD (E)

MONUMENT NO. 392

REFERENCES: F.B 253-46



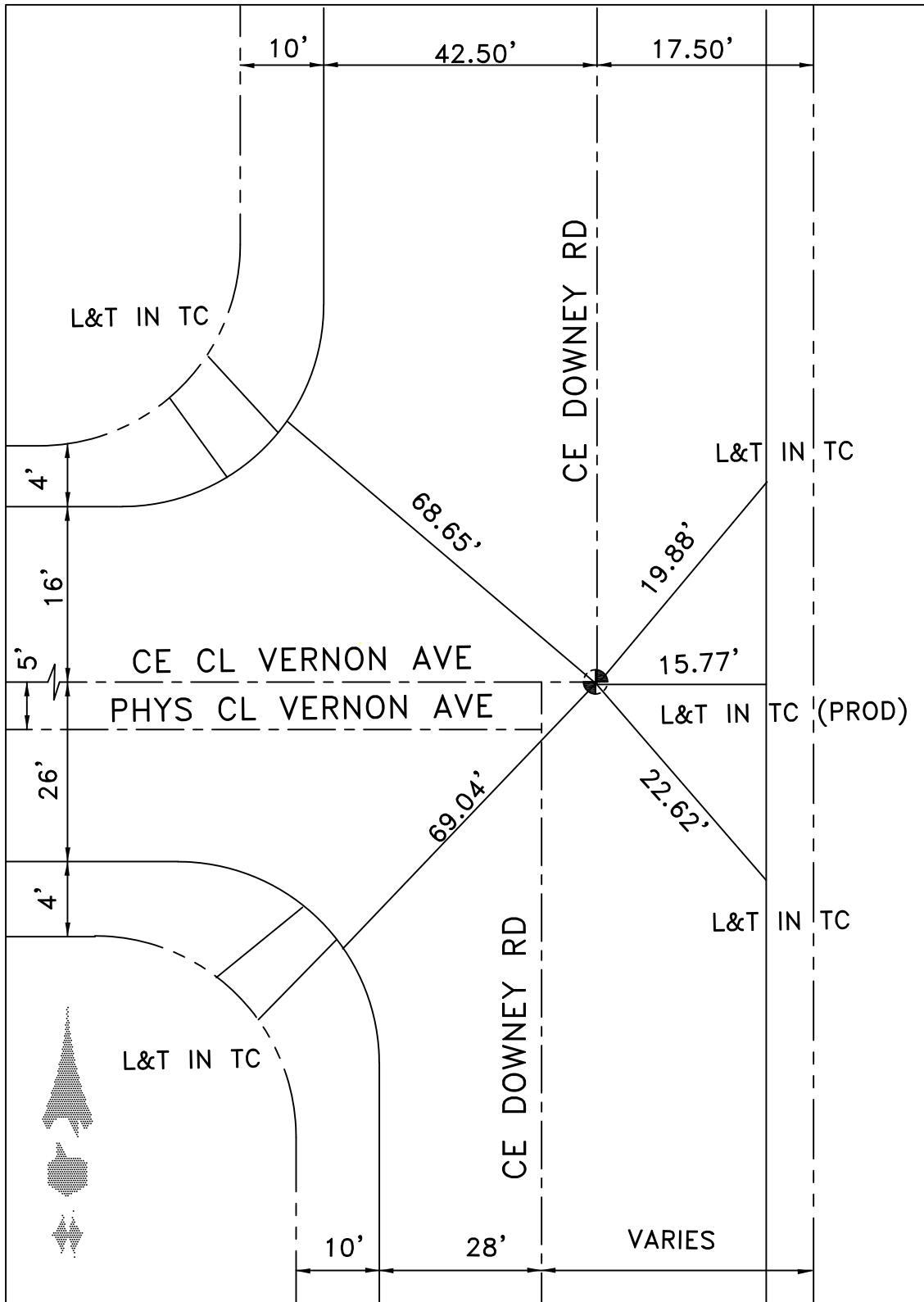
DATE 10-2-07

LOCATION: VERNON AVE (E)

& DOWNEY RD (E)

MONUMENT NO. 393

REFERENCES: F.B 253-46

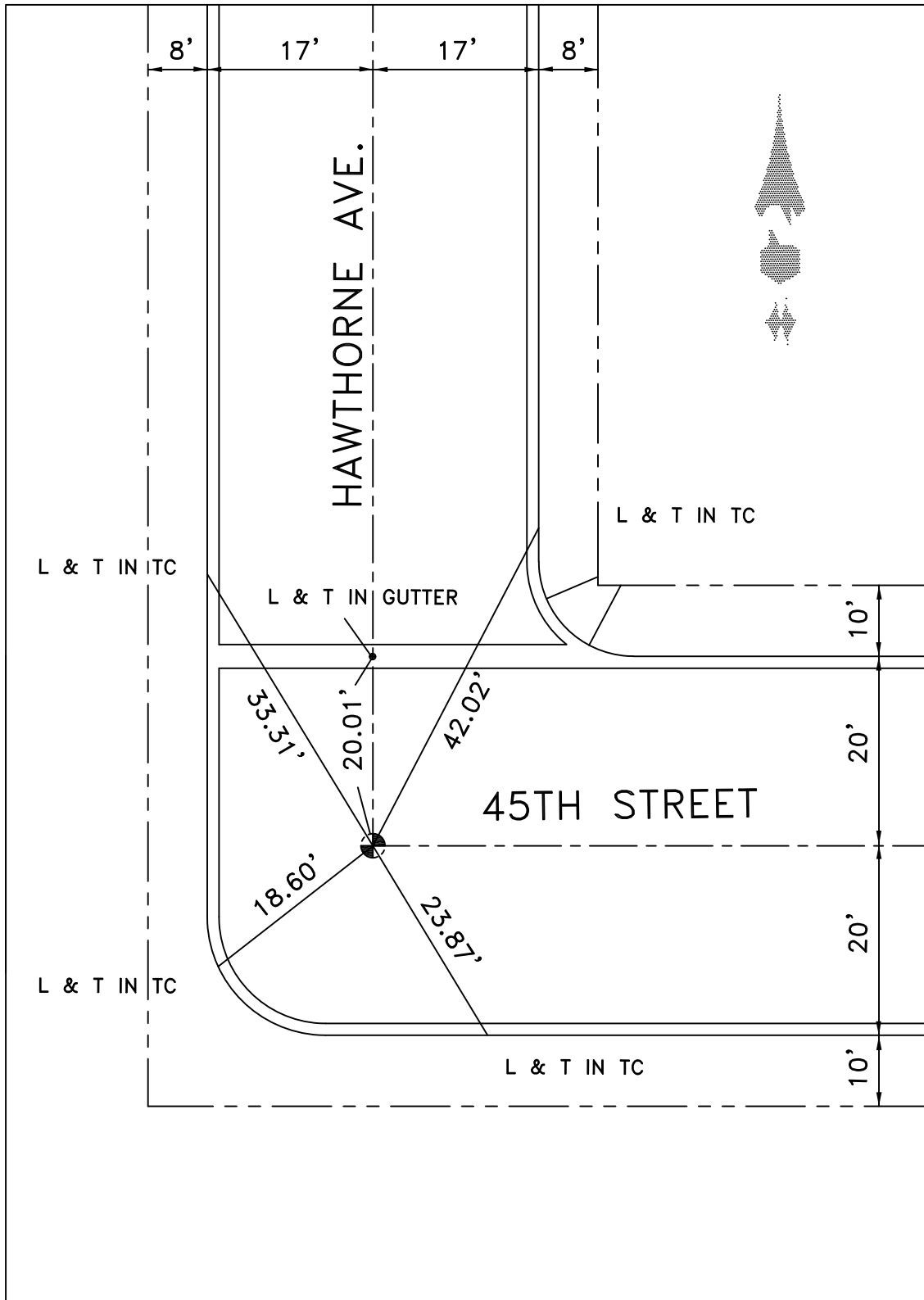


DATE 10-2-07

LOCATION: 45TH STREET
& CL HAWTHORNE

MONUMENT NO. 394

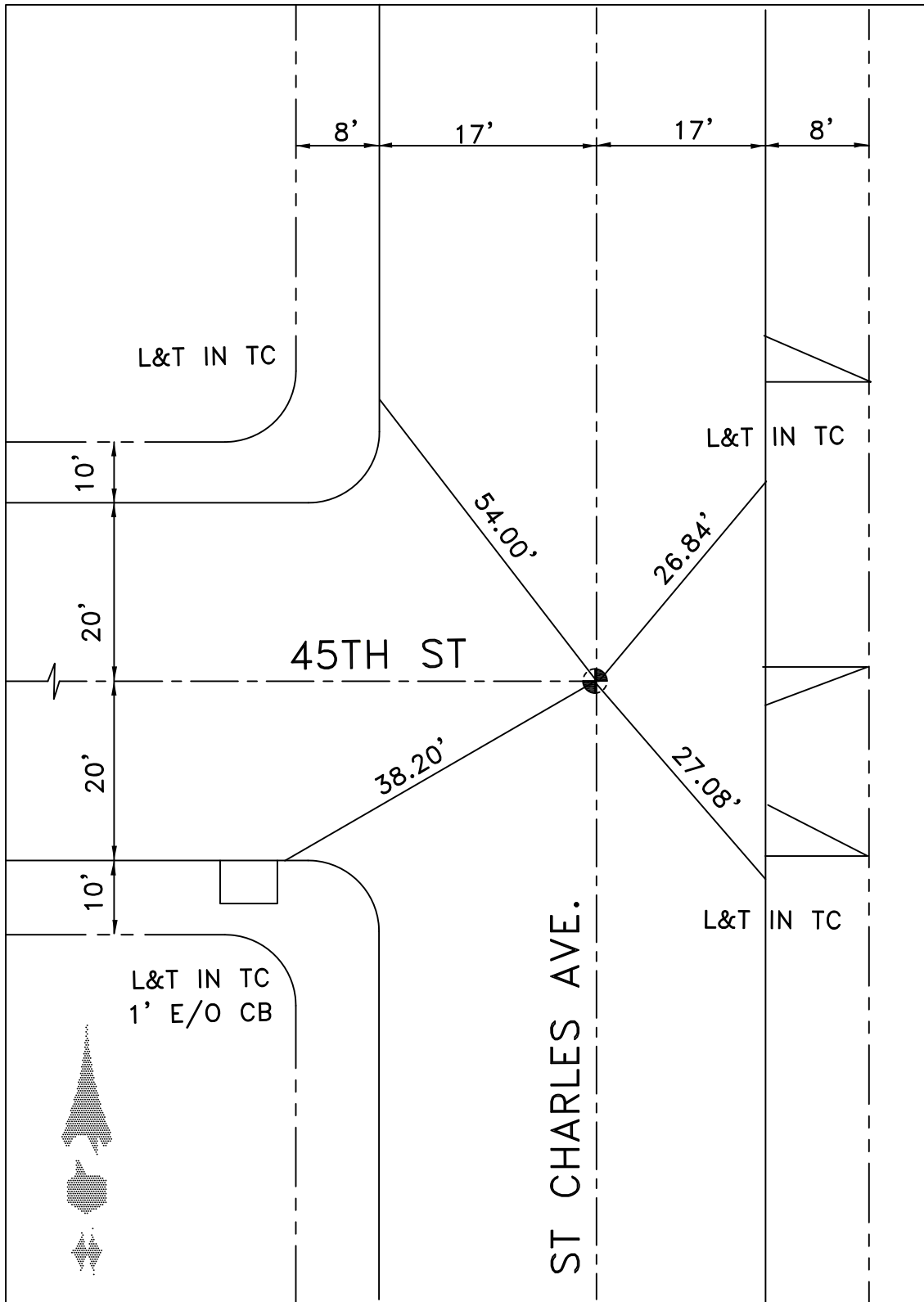
REFERENCES: _____
F.B. 178-20,21



DATE 1-9-10

LOCATION: CL 45TH ST
CL ST CHARLES AVE
REFERENCES: F.B. 178-21

MONUMENT NO. 395

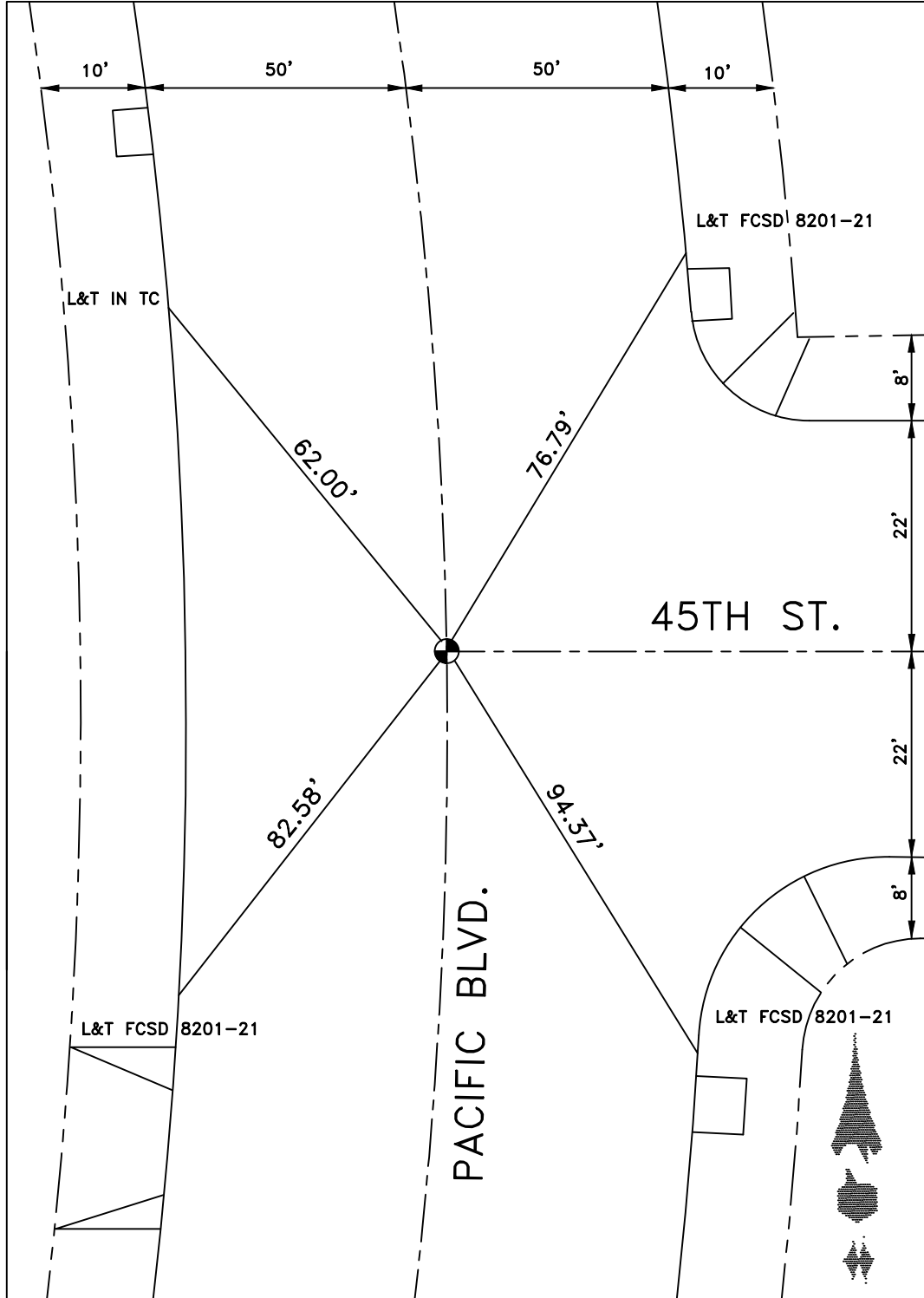


DATE 11/23/2009

LOCATION: CL 45TH ST
CL PACIFIC BLVD

MONUMENT NO. 396

REFERENCES: _____
F.B 253-9

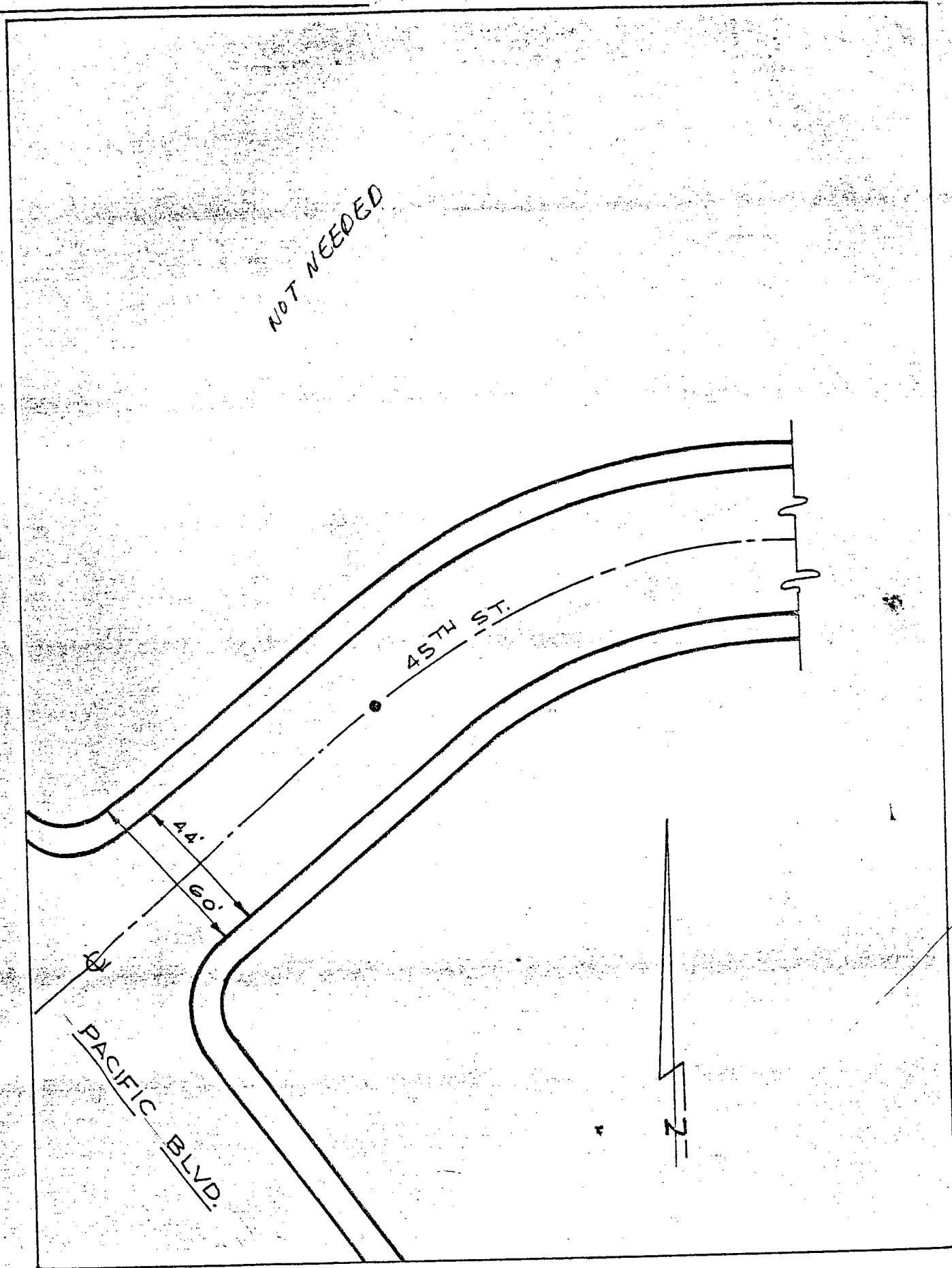


DATE 12-22-14

Location: E 45TH ST. & B.C.

Monument No. 397

References: _____



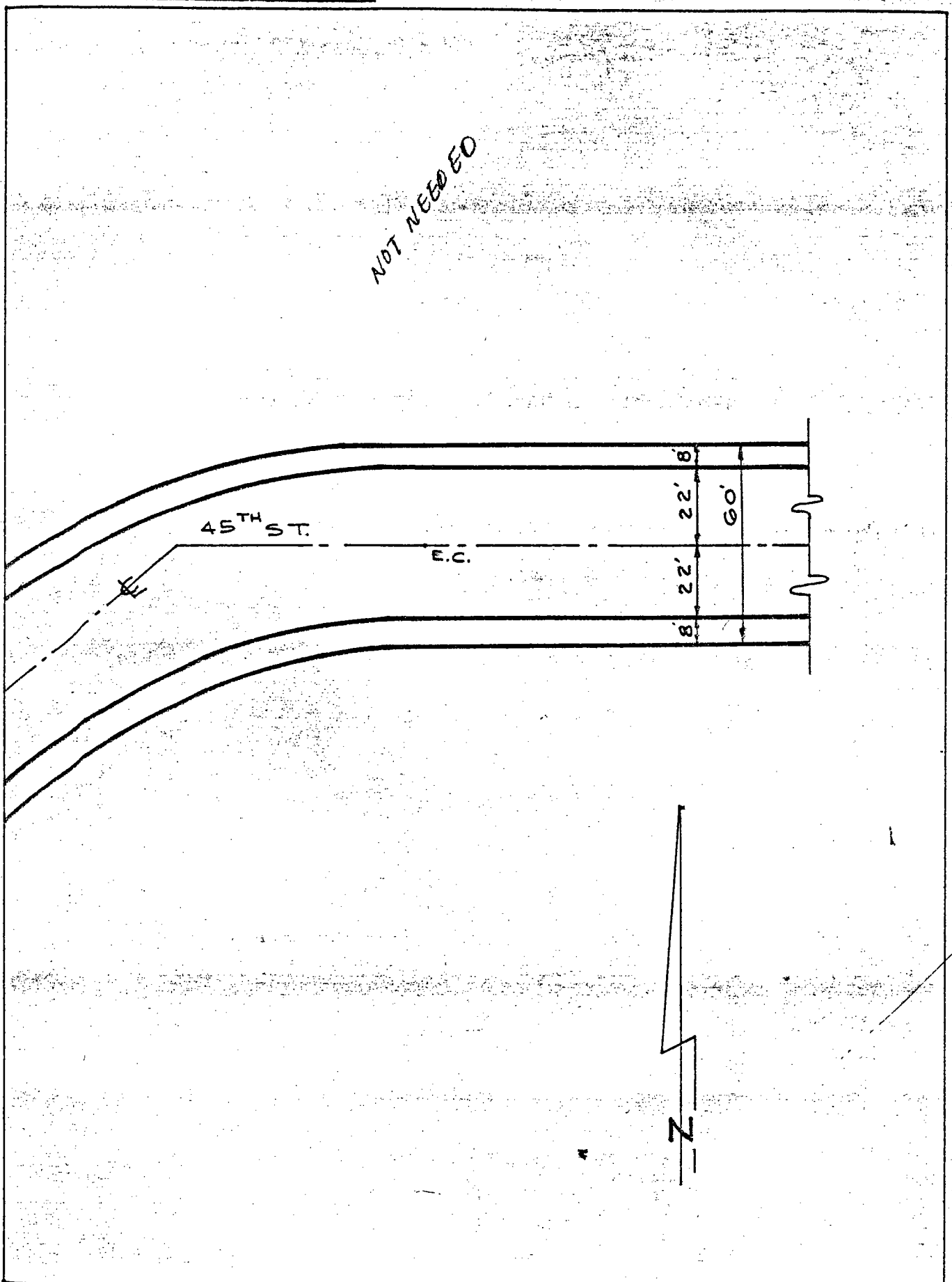
Date: _____

Location: 45TH ST. E.E.C.

Monument No. 398

References: _____

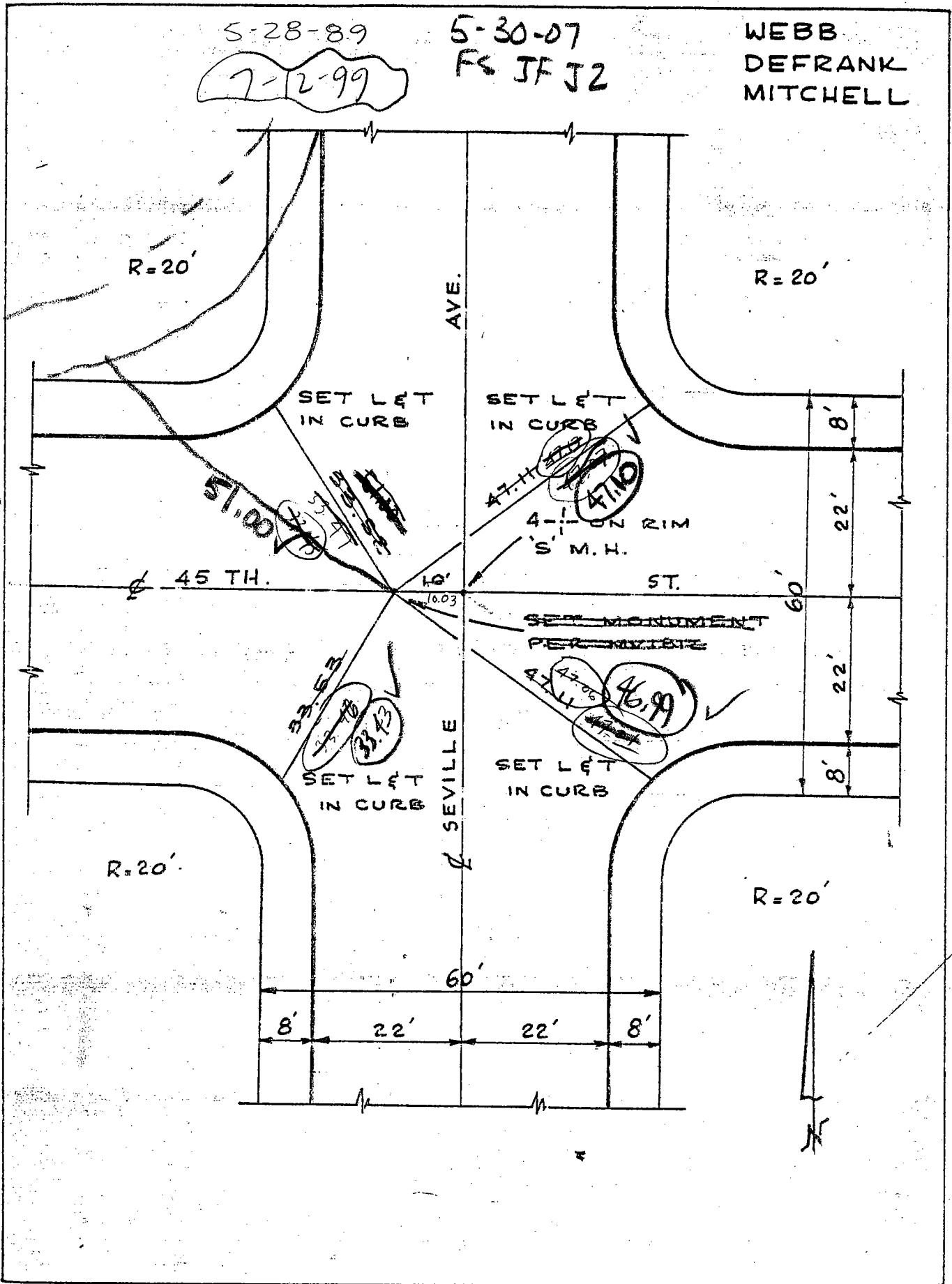
NOT NEEDED



Date: _____

Location: SEVILLE AVE.
& 45 TH. ST.
References: F.B. 118-62

Monument No. 399



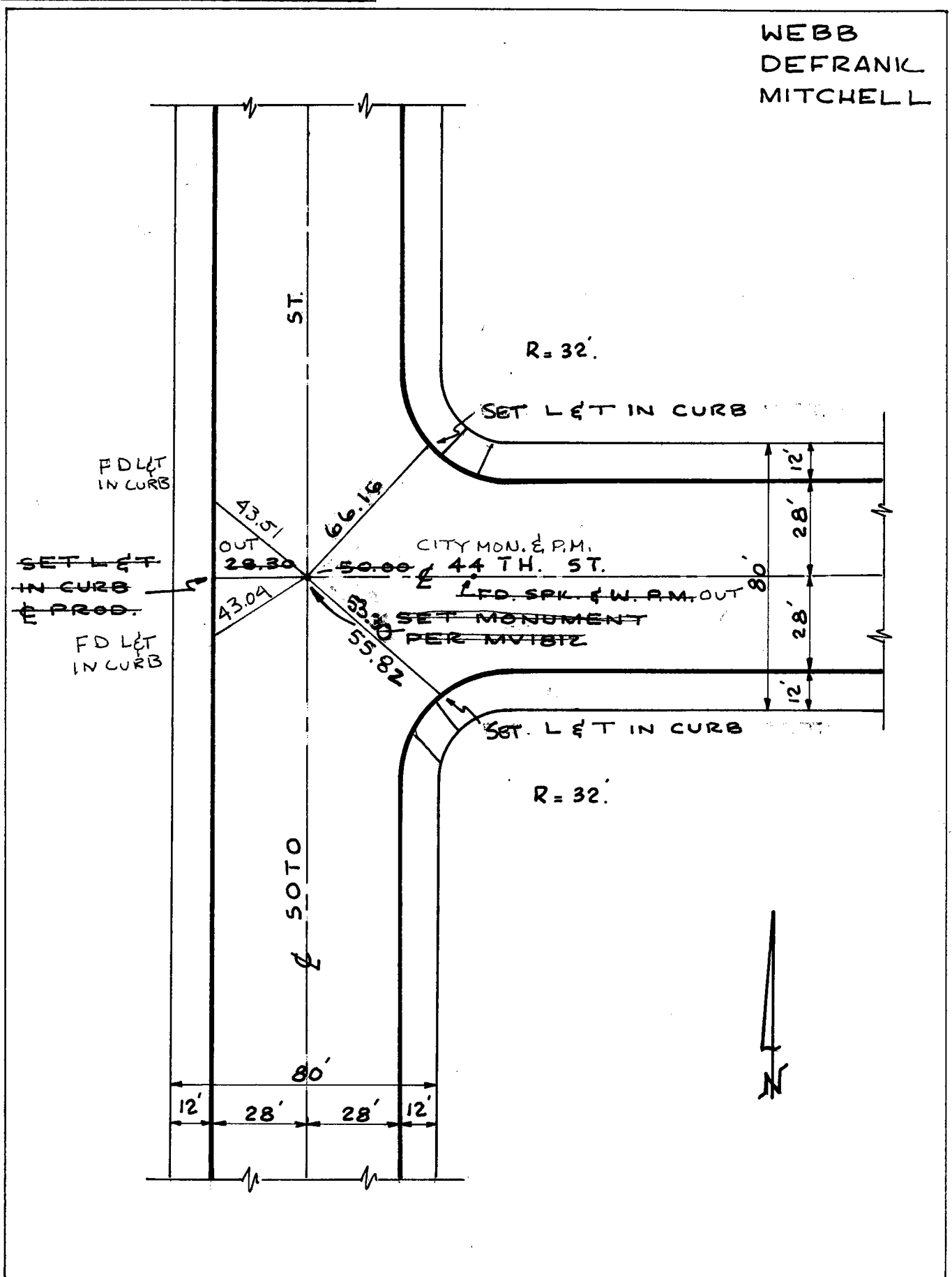
Date: 1-10-69

7-17-95

Location: SOTO ST.
& 44 TH. ST.
References: F.B. 253-14

Monument No. 401.

WEBB
DEFRANK
MITCHELL

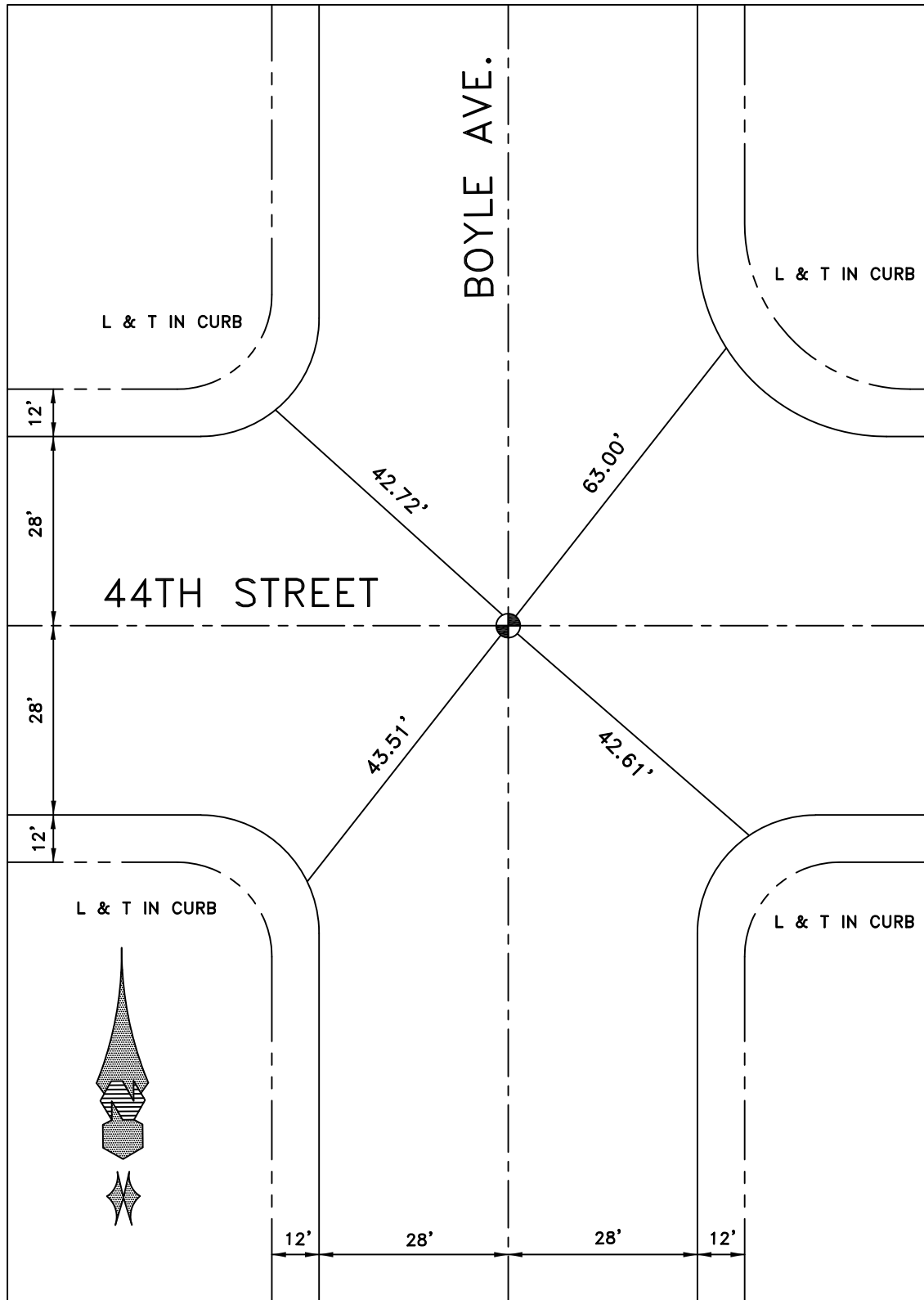


Date: ~~1-10-69~~ ~~8-1-95~~ 5-2-2000 7-2-07 FS CG

LOCATION: BOYLE AVENUE
© 44TH STREET

MONUMENT NO. 402

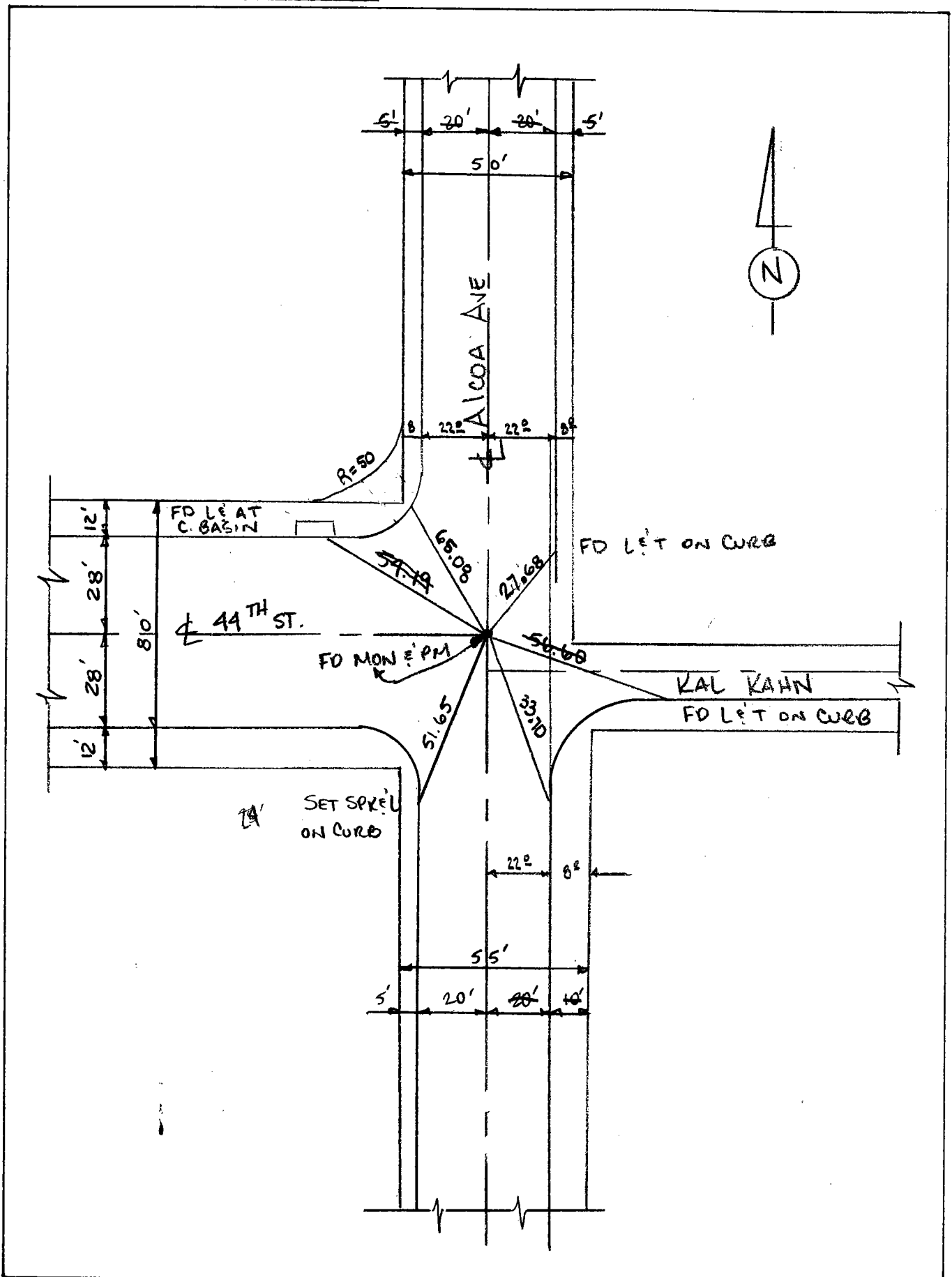
REFERENCES: _____
FIELD BOOK 118-PAGE 41



DATE 12-1-09

Location: \pm 44TH ST \pm
 \pm ALCOA AVE.
 References: FB 236-17

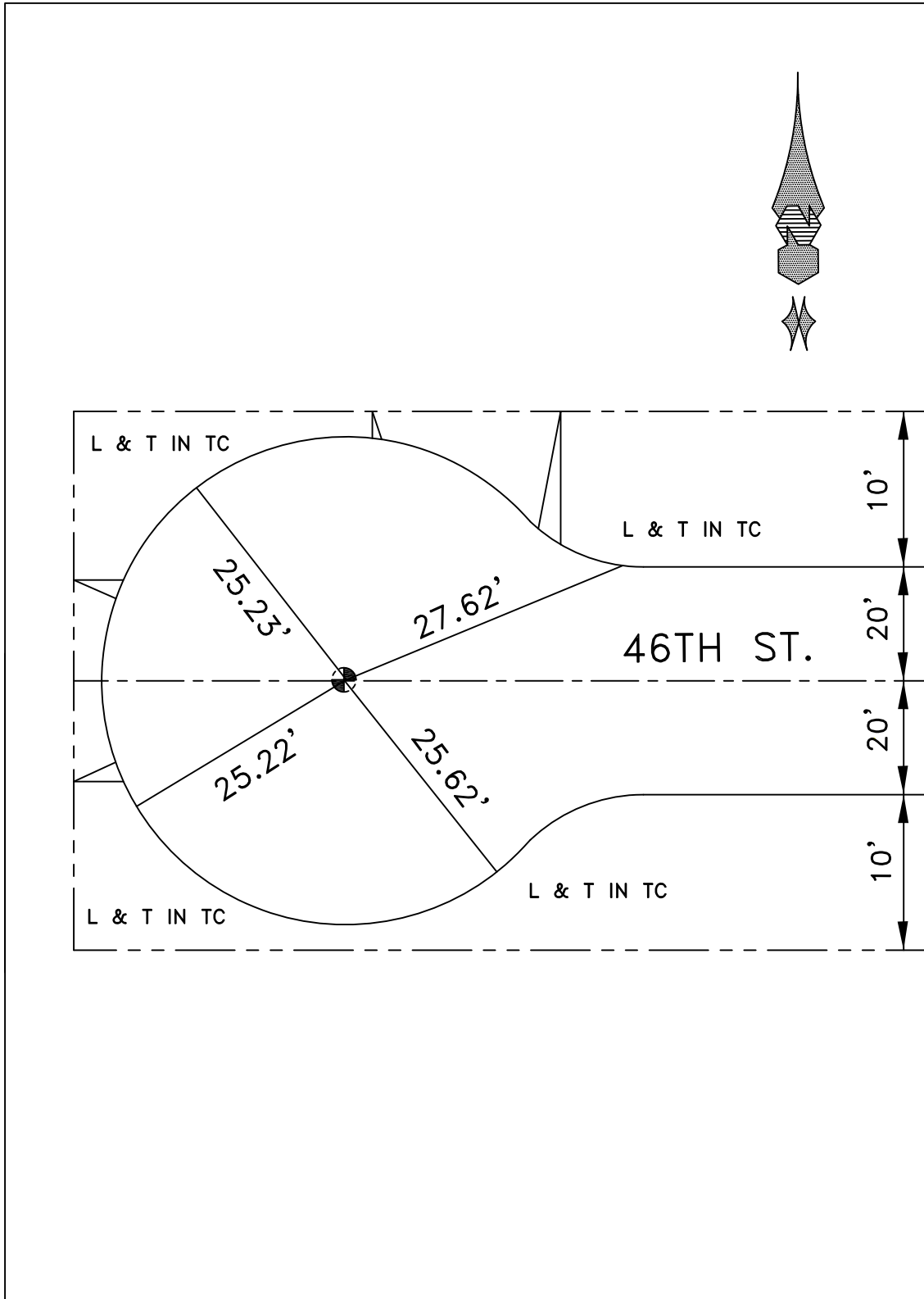
Monument No. 403



Date: 10-15-99 ^{FF} _{RN.} - 5-31-07 FS CG

LOCATION: 46TH ST
& CUL DE SAC W/O ST CHARLES
REFERENCES: F.B. 236-37
178-22&64

MONUMENT NO. 404

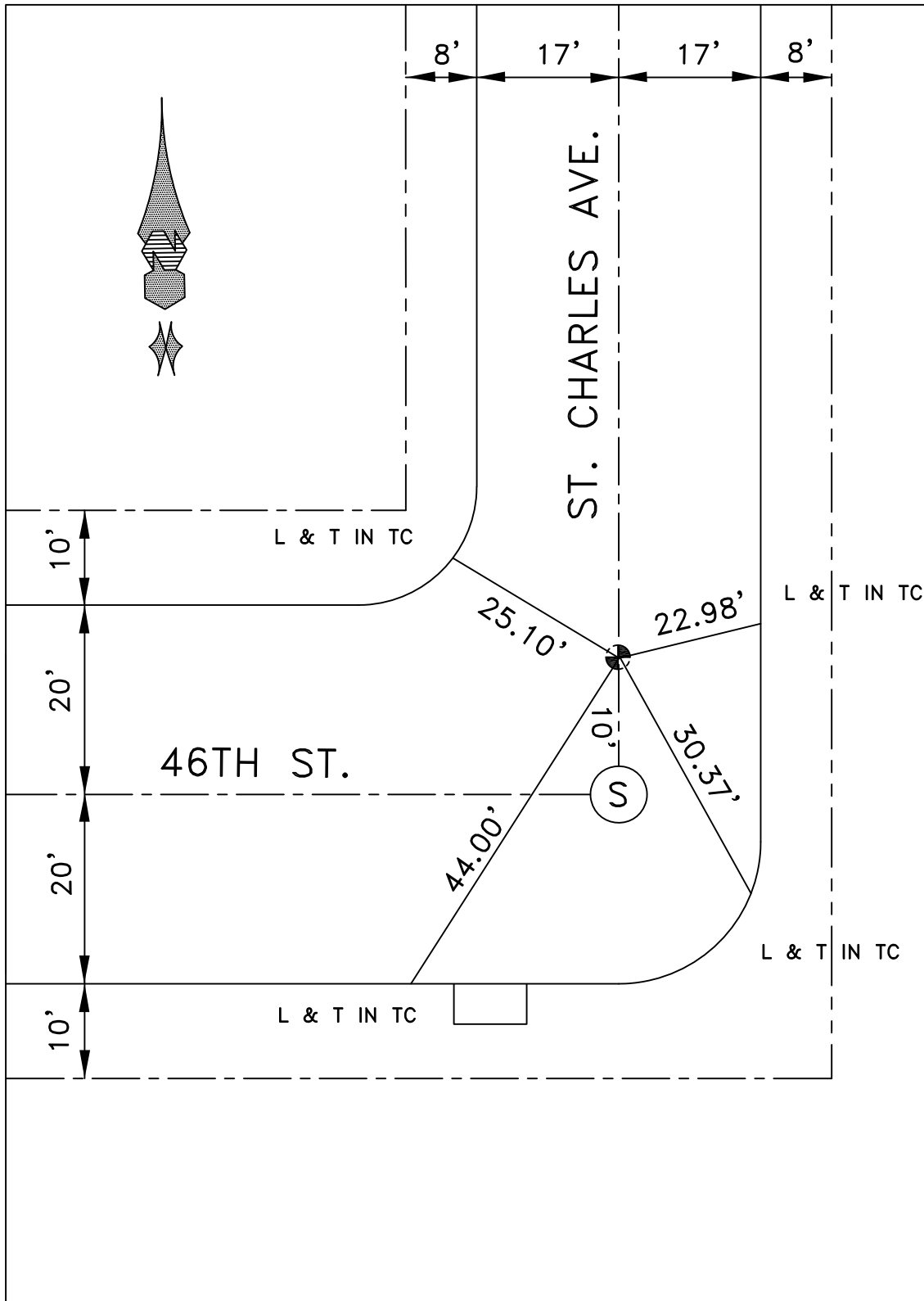


DATE 7/16/2007

LOCATION: E. 46TH ST
& ST. CHARLES AVE

MONUMENT NO. 405

REFERENCES: F.B. 178-22

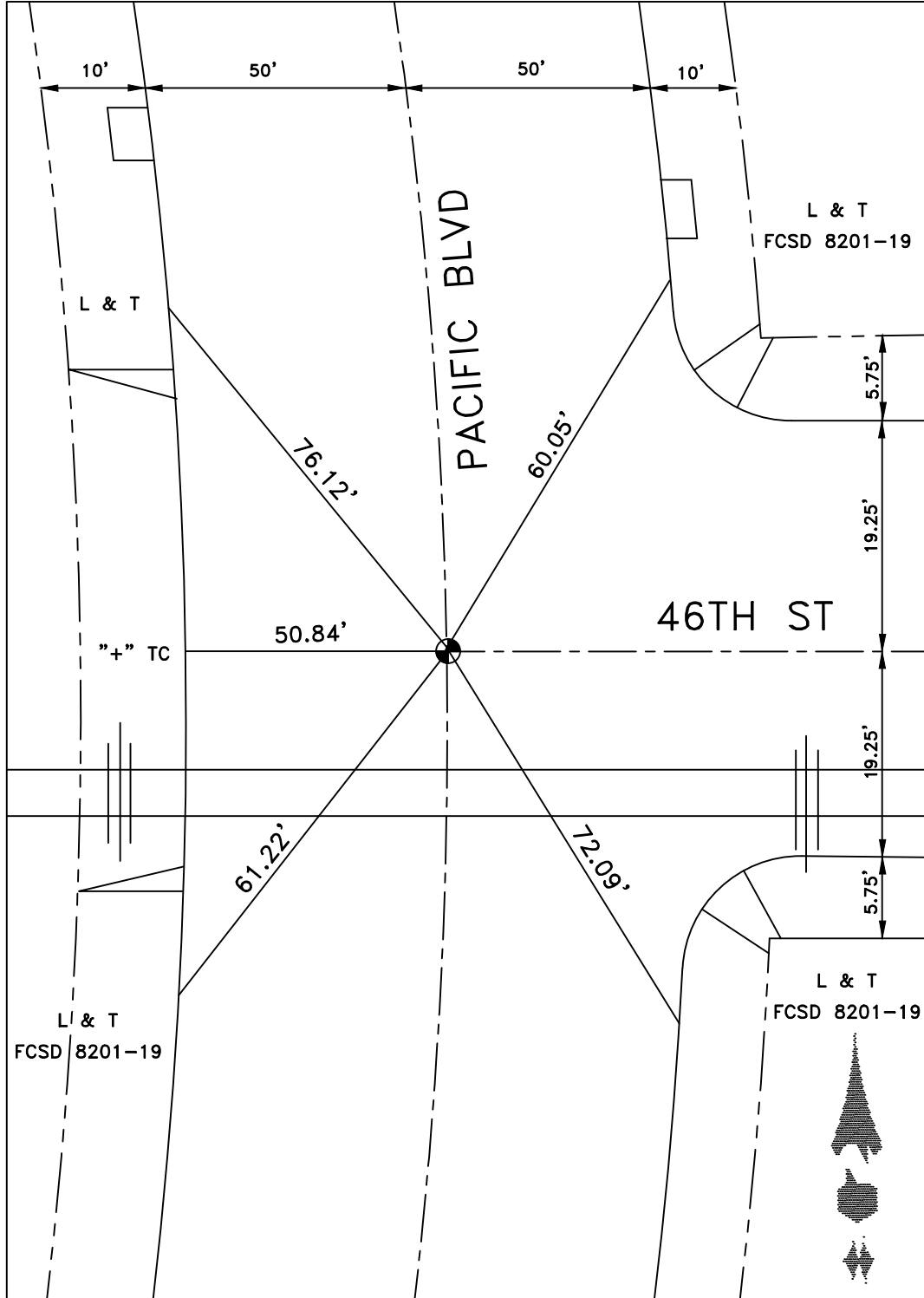


DATE 6-4-07

LOCATION: CL 46TH ST
CL PACIFIC BLVD

MONUMENT NO. 406

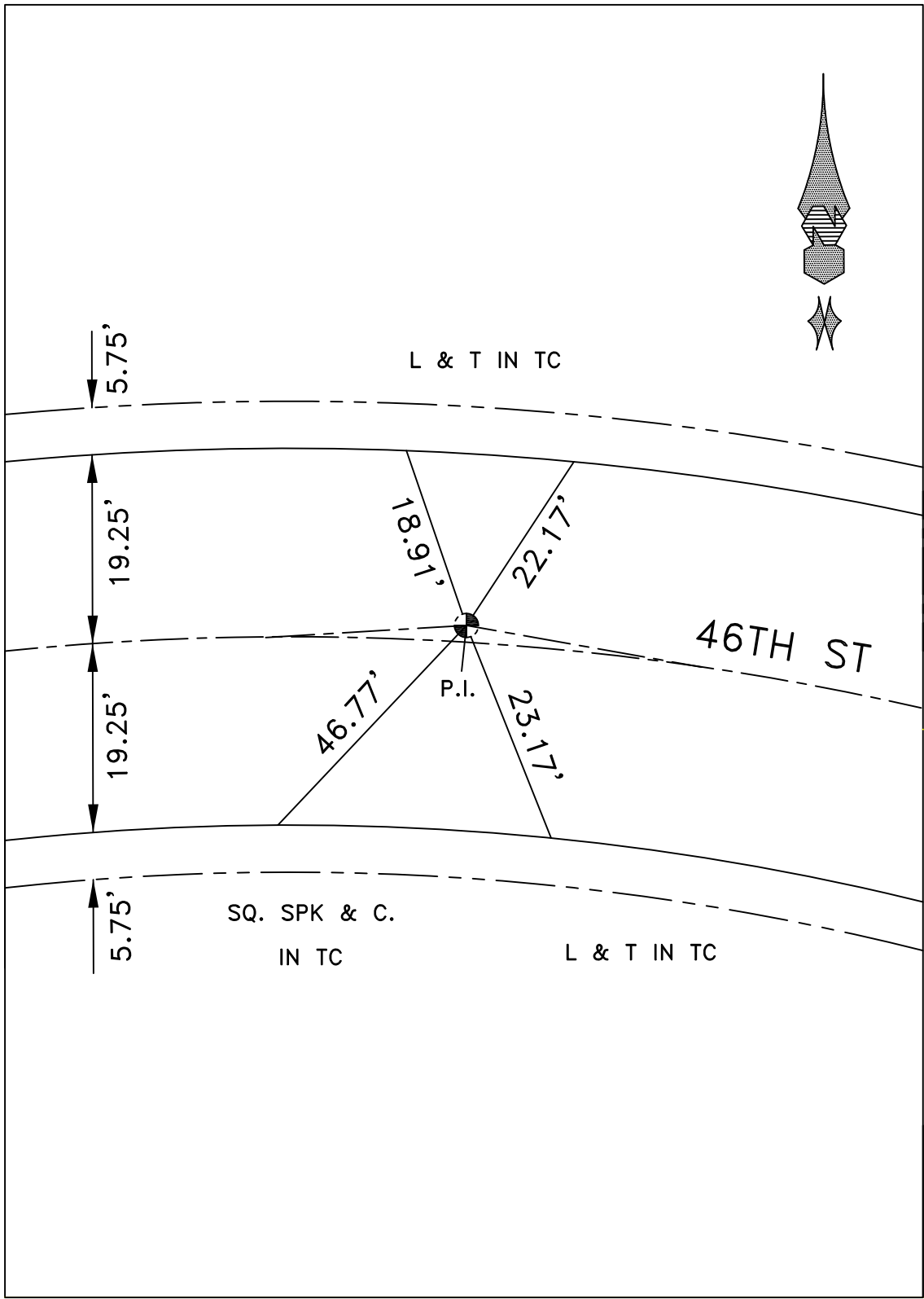
REFERENCES: _____
F.B 253-10



DATE 12-22-14

LOCATION: 46TH ST
1ST P.I E/O PACIFIC BLVD
REFERENCES: F.B. 116-13

MONUMENT NO. 407

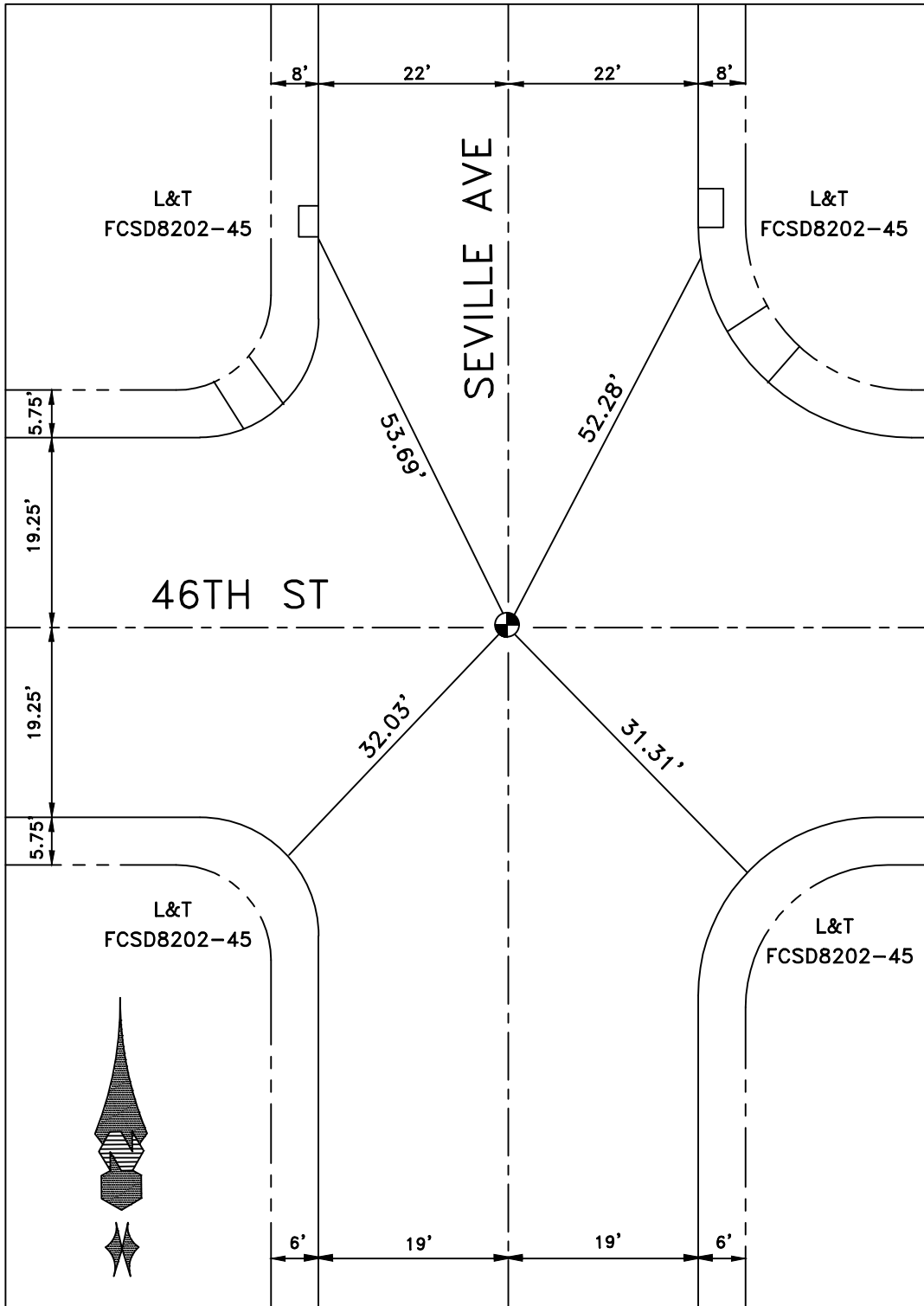


DATE 5-31-07

LOCATION: SEVILLE AVE
& 46TH ST

MONUMENT NO. 410

REFERENCES: FIELD BOOK 116-48

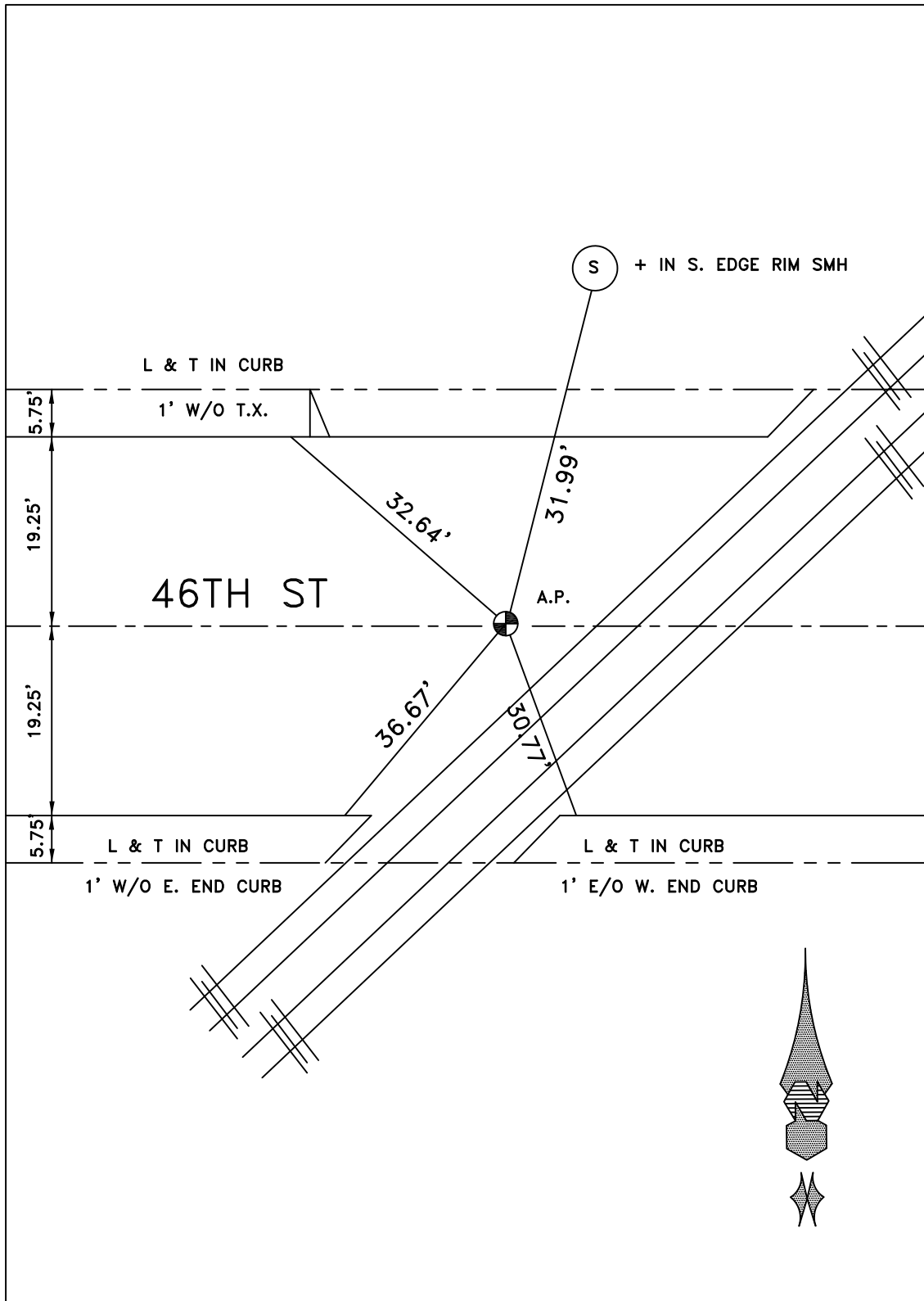


DATE 5-31-07

LOCATION: 46TH ST
& A.P. E/O SEVILLE

MONUMENT NO. 411

REFERENCES:
FIELD BOOK 116-48 64

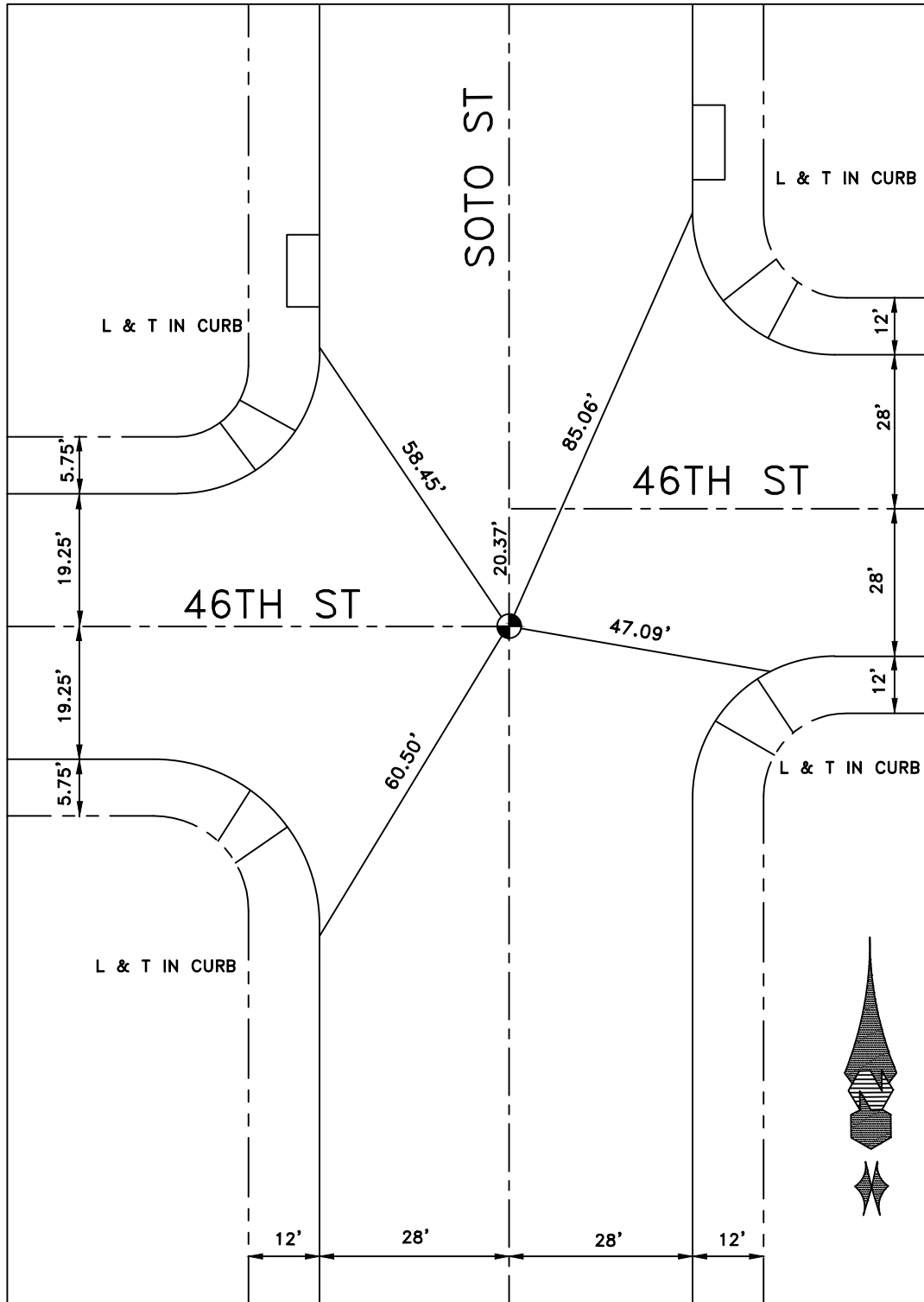


DATE 5-31-07

LOCATION: CL SOTO ST &
46TH ST (W)

MONUMENT NO. 412

REFERENCES: _____
F.B. 236-30

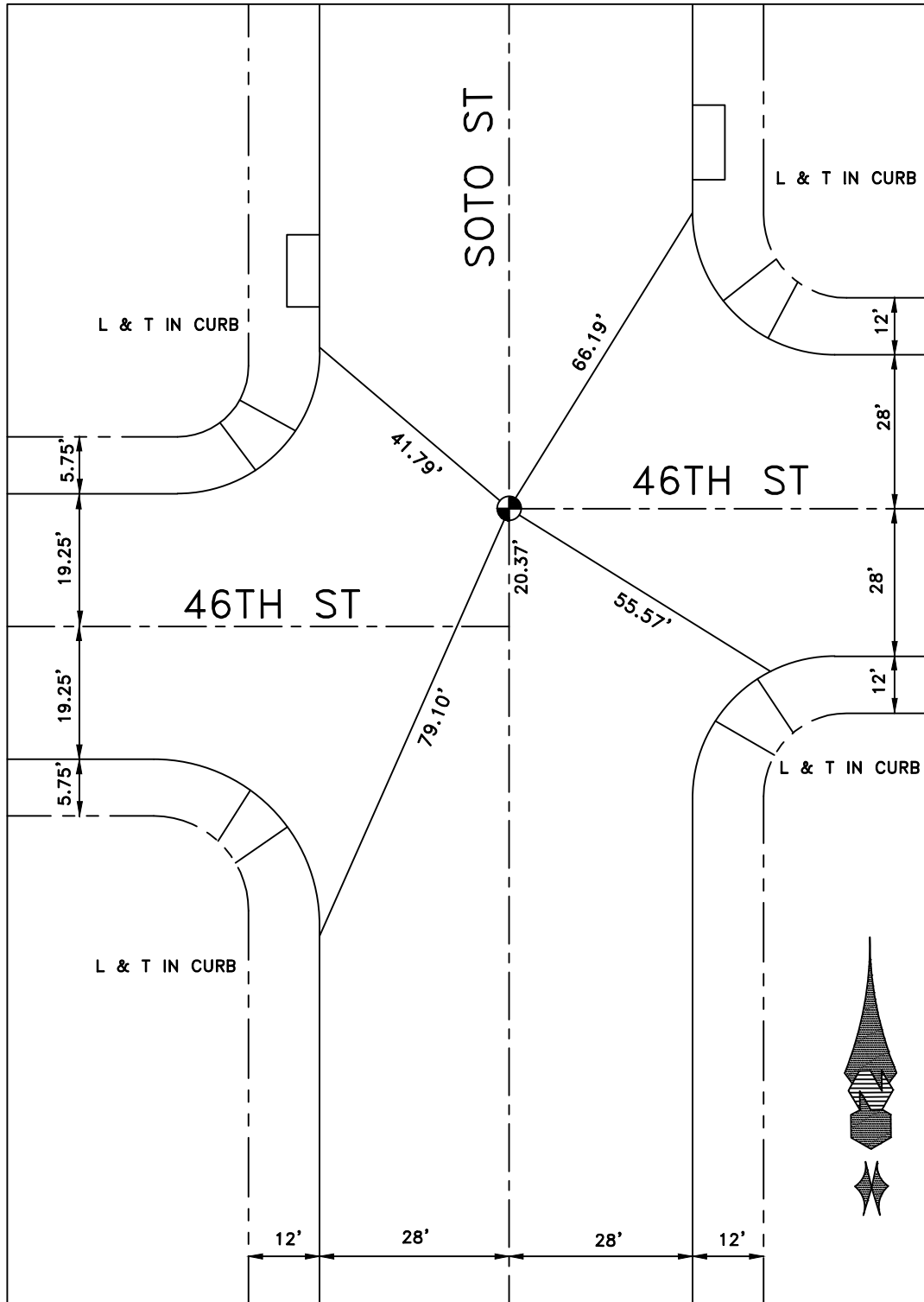


DATE 1-6-10

LOCATION: CL SOTO ST &
46TH ST (E)

MONUMENT NO. 413

REFERENCES: _____
F.B. 236-30

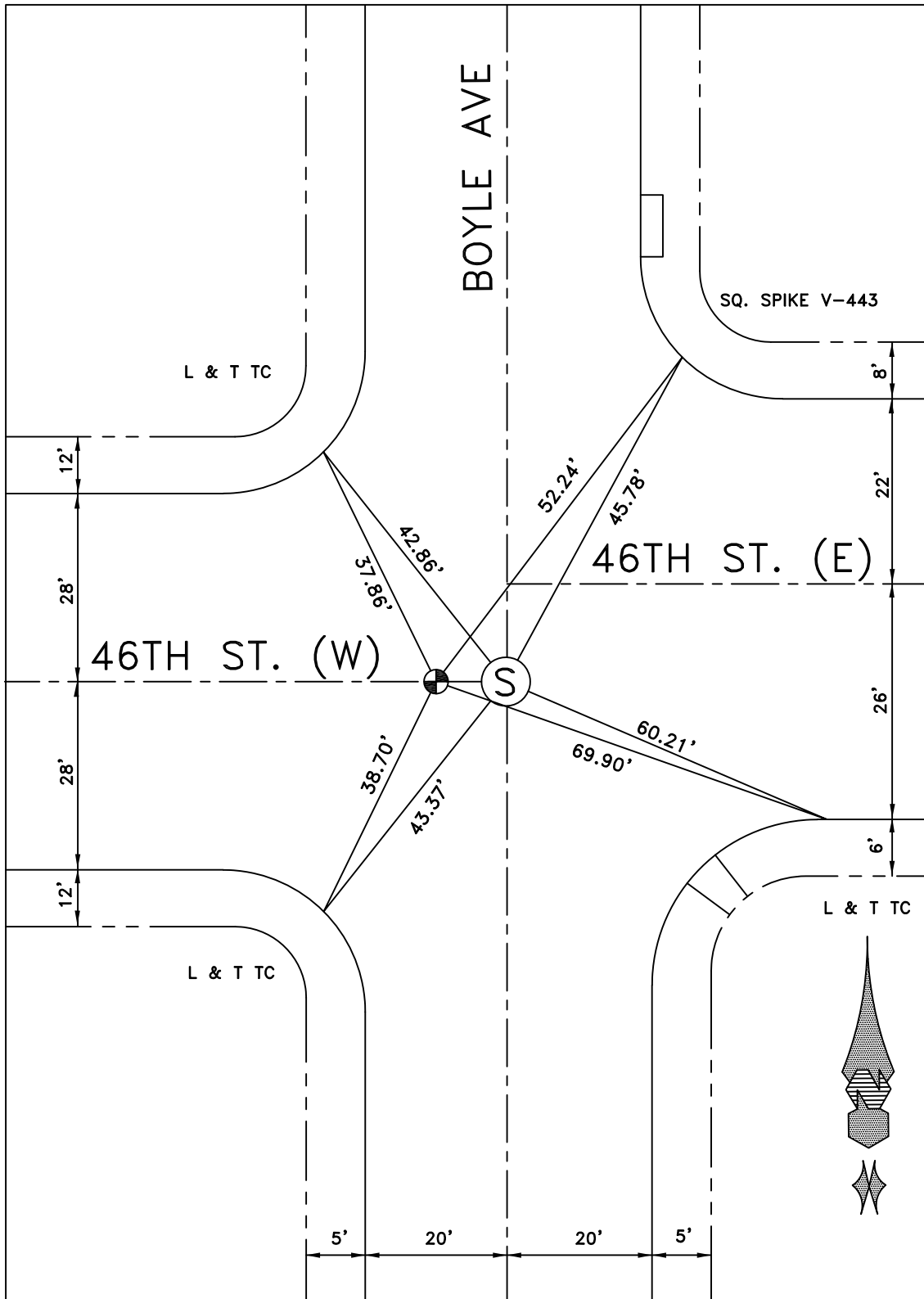


DATE 1-6-10

LOCATION: CL BOYLE AVE &
CL 46TH ST (W)

MONUMENT NO. 414

REFERENCES: _____
F.B. 236-32

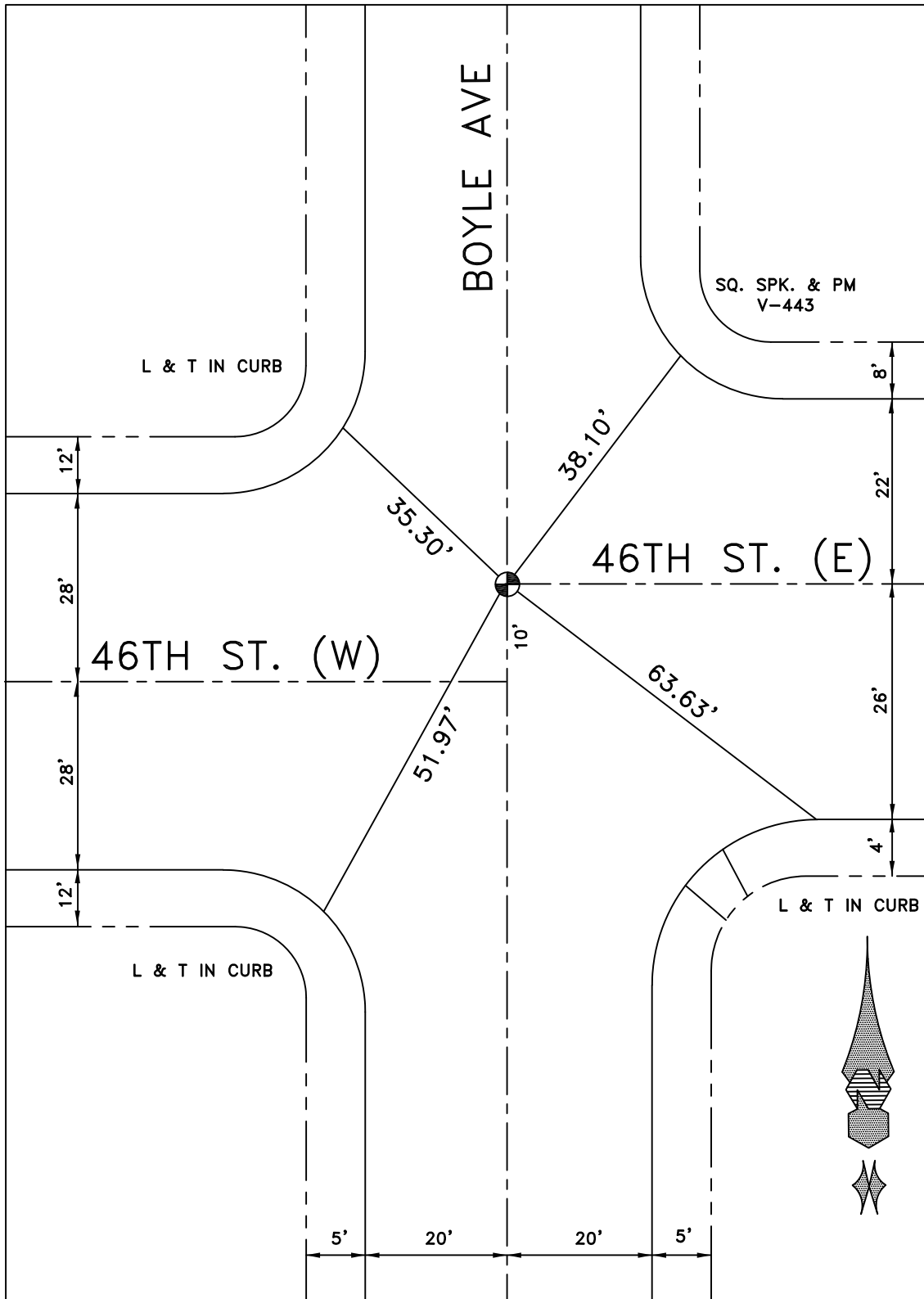


DATE 6-4-07

LOCATION: CL BOYLE AVE &
CL 46TH ST (E)

MONUMENT NO. 415

REFERENCES: _____
F.B. 236-32

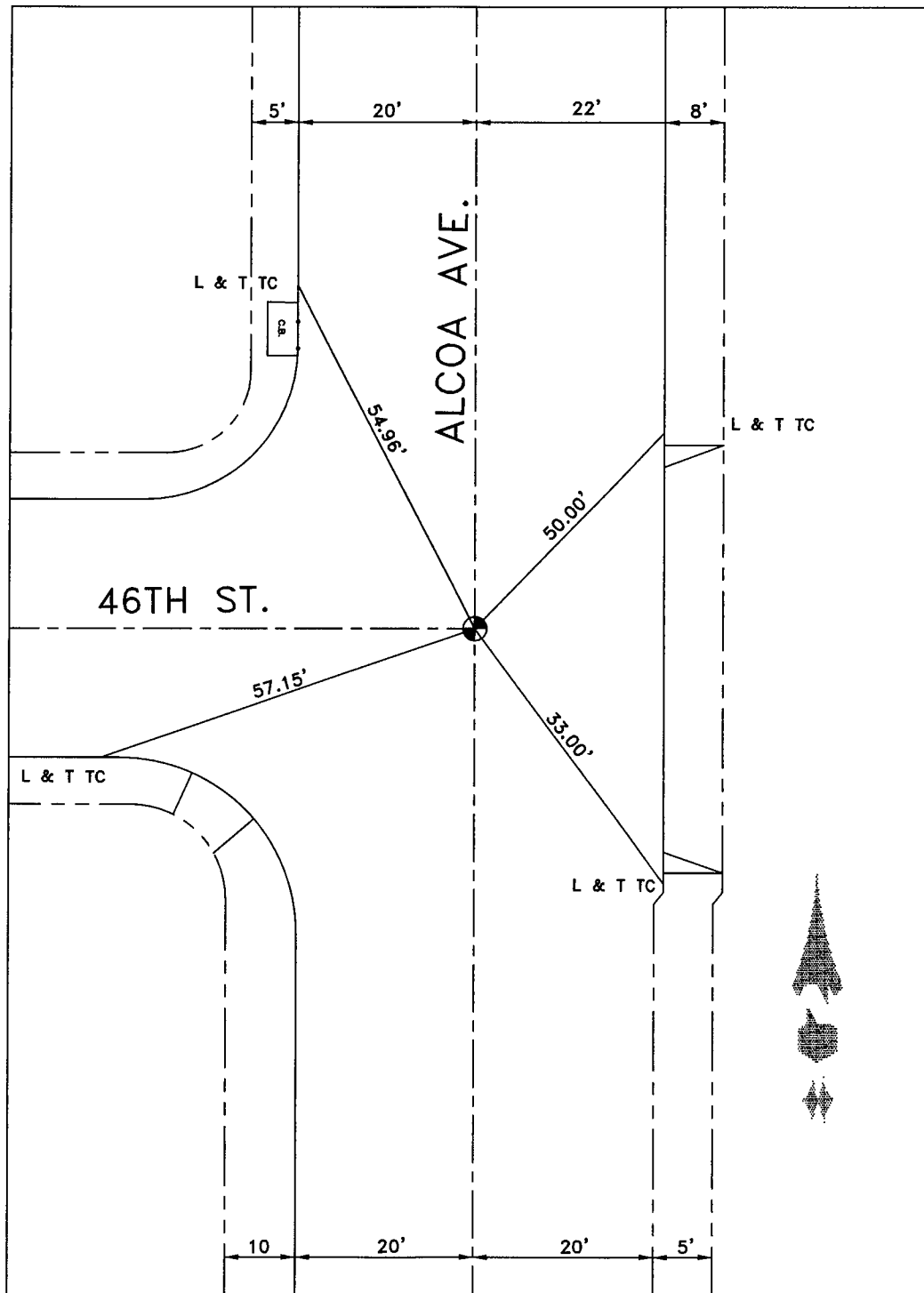


DATE 6-4-07

LOCATION: ALCOA AVENUE
46TH ST

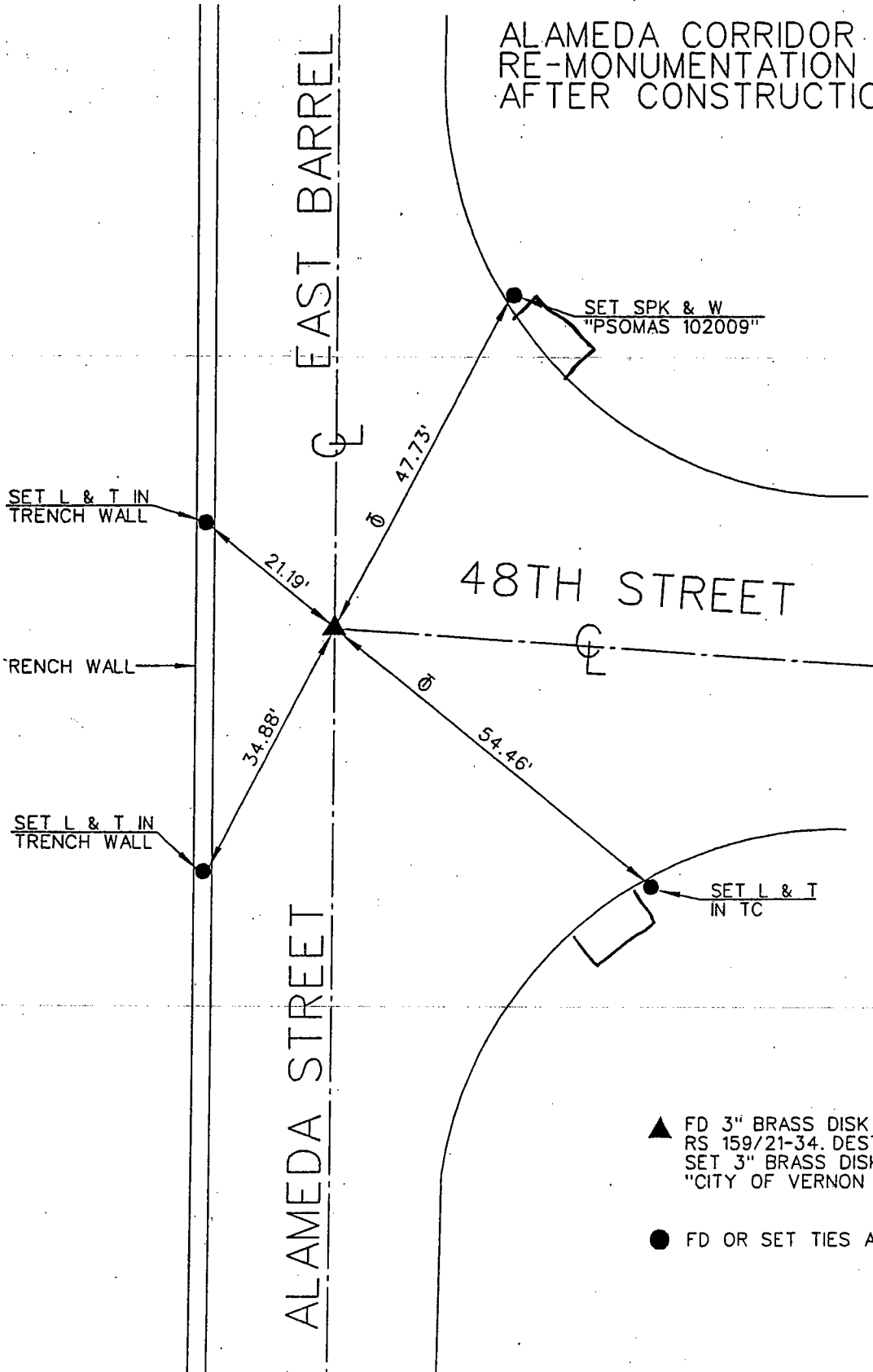
MONUMENT NO. 416

REFERENCES: _____



DATE 8-24-17

ALAMEDA CORRIDOR RE-MONUMENTATION AFTER CONSTRUCTION



- ▲ FD 3" BRASS DISK IN S.S.M. PER RS 159/21-34. DESTROYED.
SET 3" BRASS DISK IN S.S.M. "CITY OF VERNON MONUMNET".
- FD OR SET TIES AS NOTED HEREON.

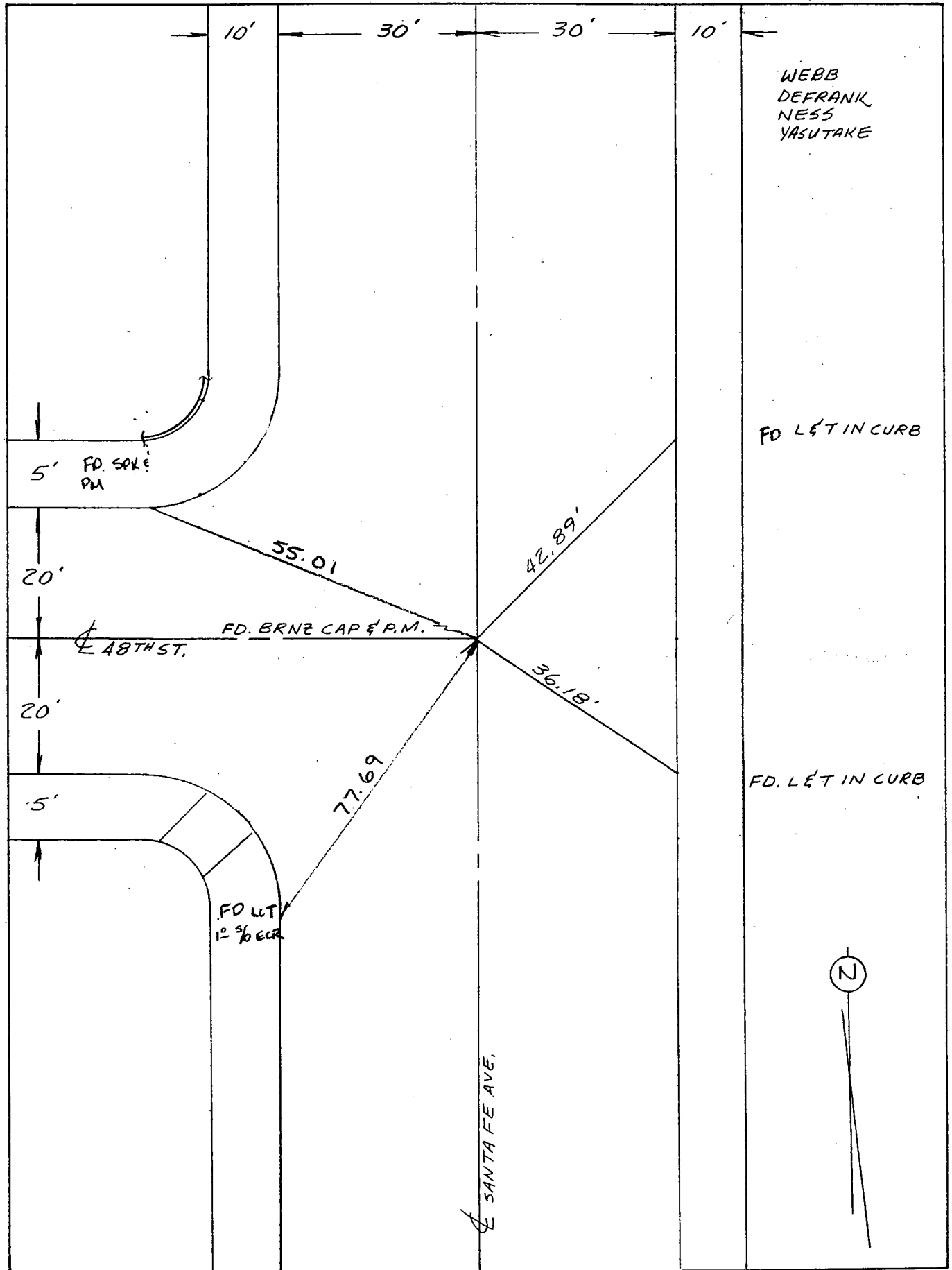
TIES - FILED AS SUBMITTED

6-03-2003
FF, F.S.

Location: § SANTA FE AVE §
§ 48TH ST.

Monument No. 418

References: F.B. 158-49
CITY of VERNON

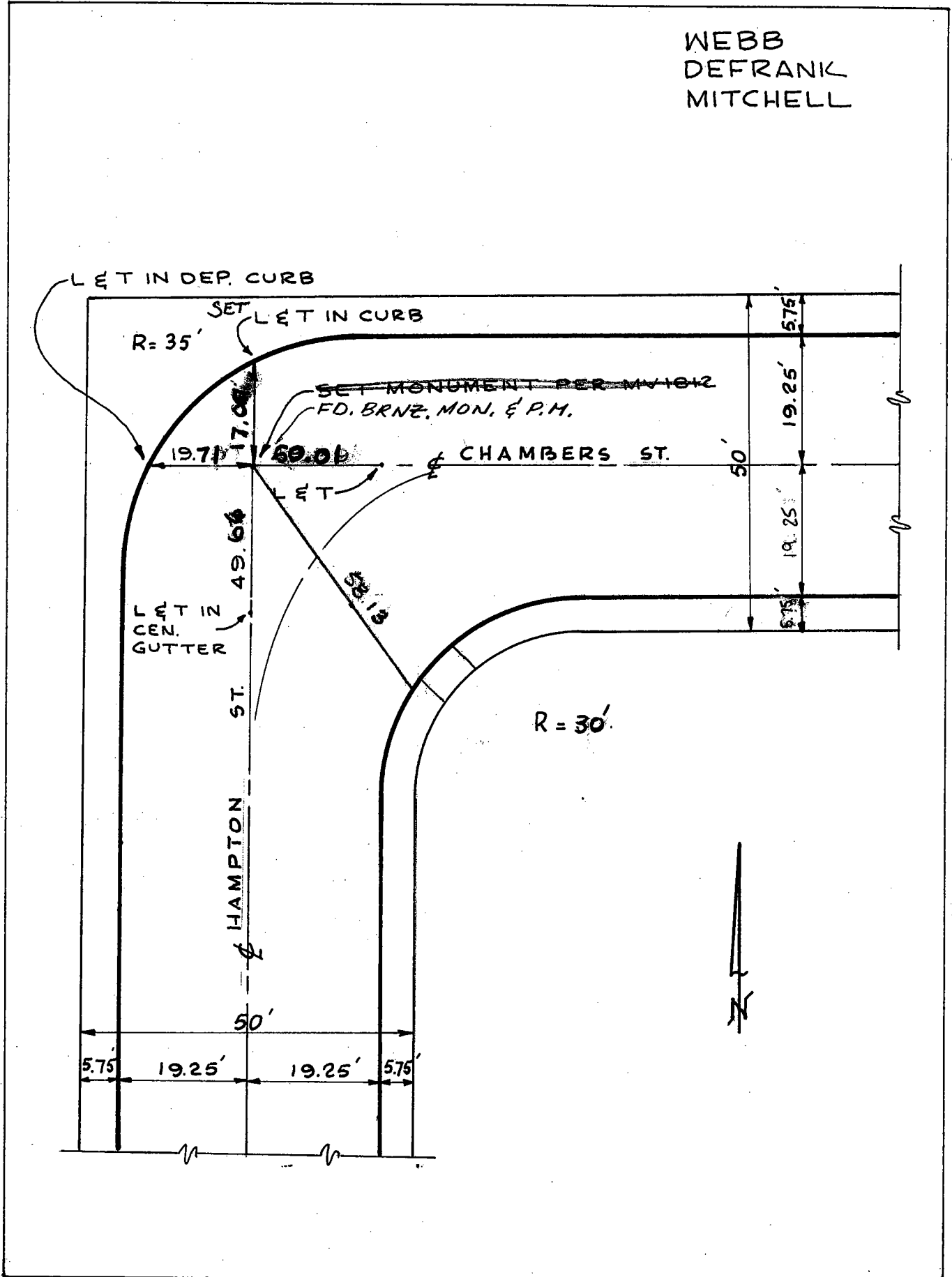


Date: 5-10-95 5-1-2000 FF 8-9-05 FF
1-16-74 2N FS

Location: HAMPTON ST.
& CHAMBERS ST.
References: F.B. 178-16
CITY OF VERNON

Monument No. 419.

WEBB
DEFRANK
MITCHELL

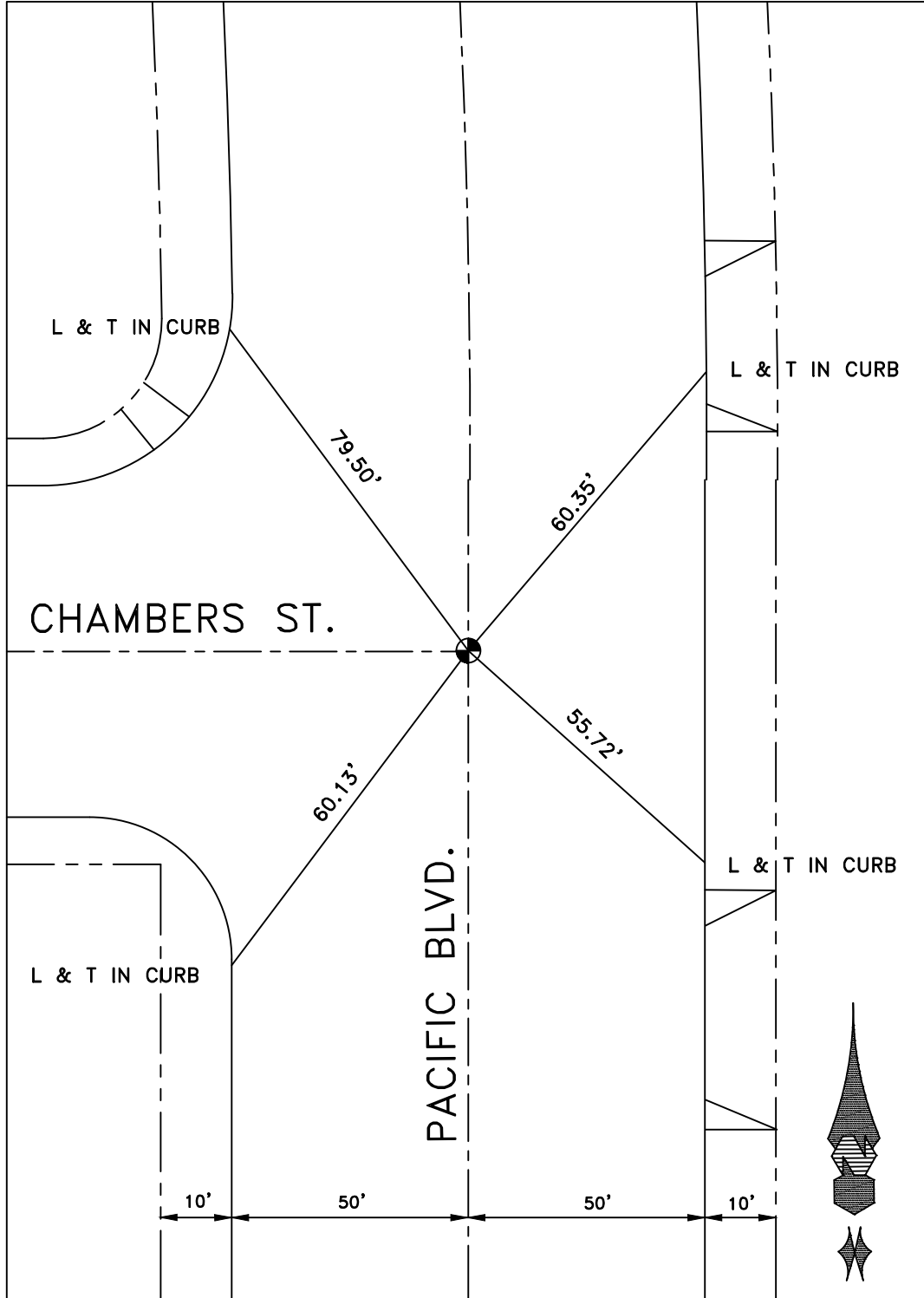


Date: 2-21-74 4-23-69 7-18-95 7-13-99 6-11-07 FS CG

LOCATION: PACIFIC BLVD.
& CHAMBERS STREET

MONUMENT NO. 420

REFERENCES: _____
FIELD BOOK 253-11

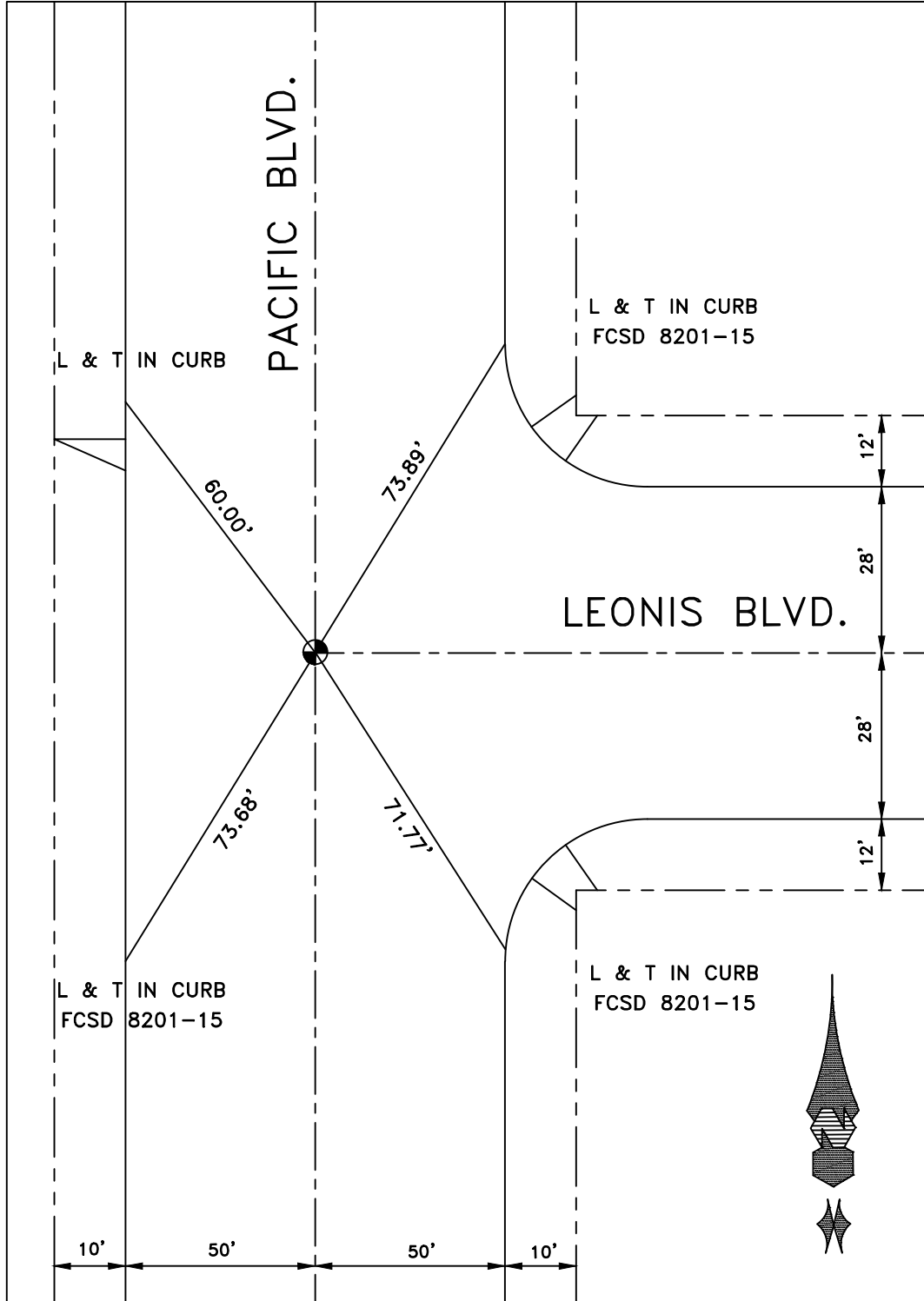


DATE 12-22-14

LOCATION: PACIFIC BLVD.
& LEONIS BOULEVARD

MONUMENT NO. 421

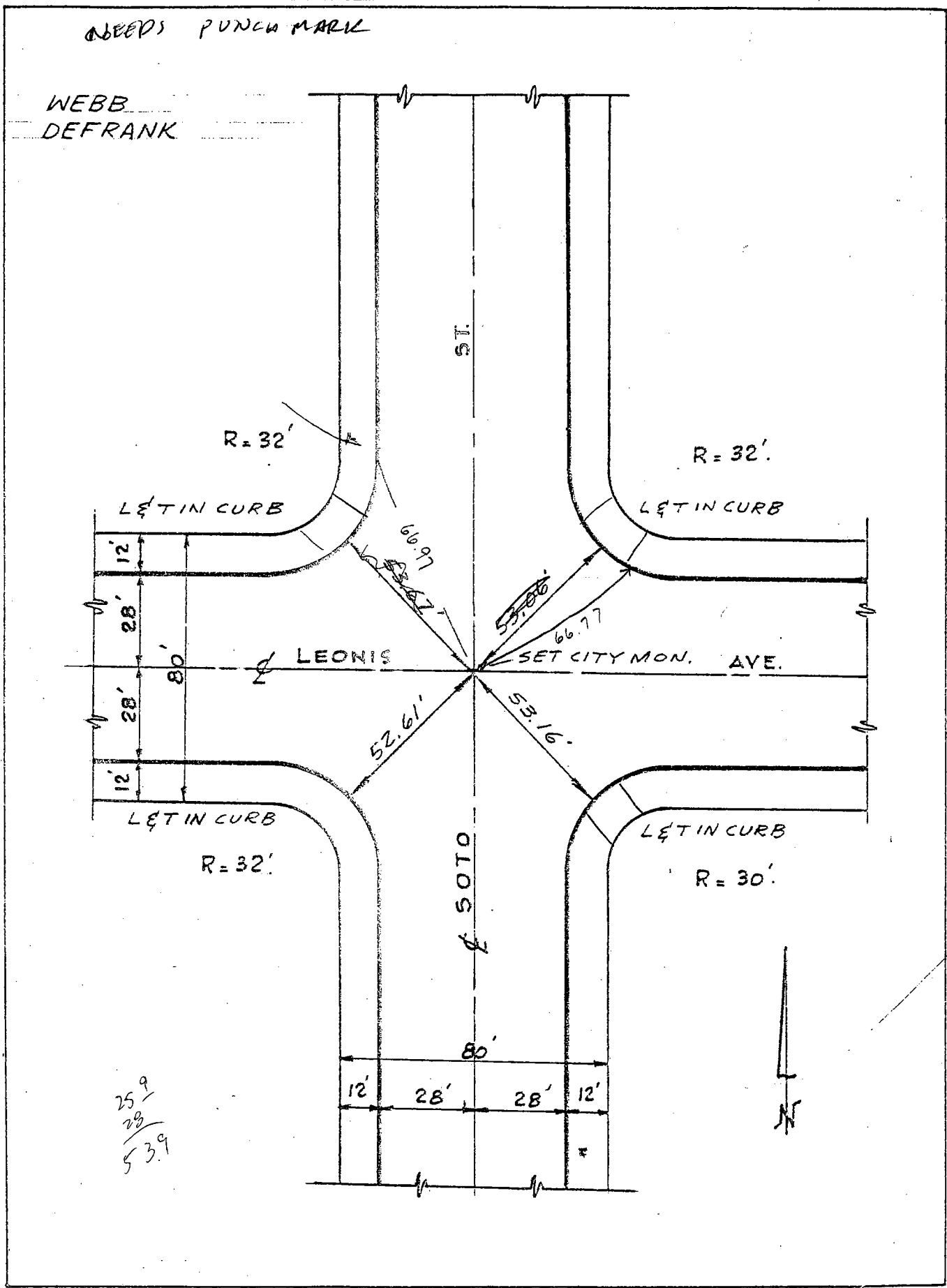
REFERENCES: _____
FIELD BOOK 253-12



DATE 12-22-14

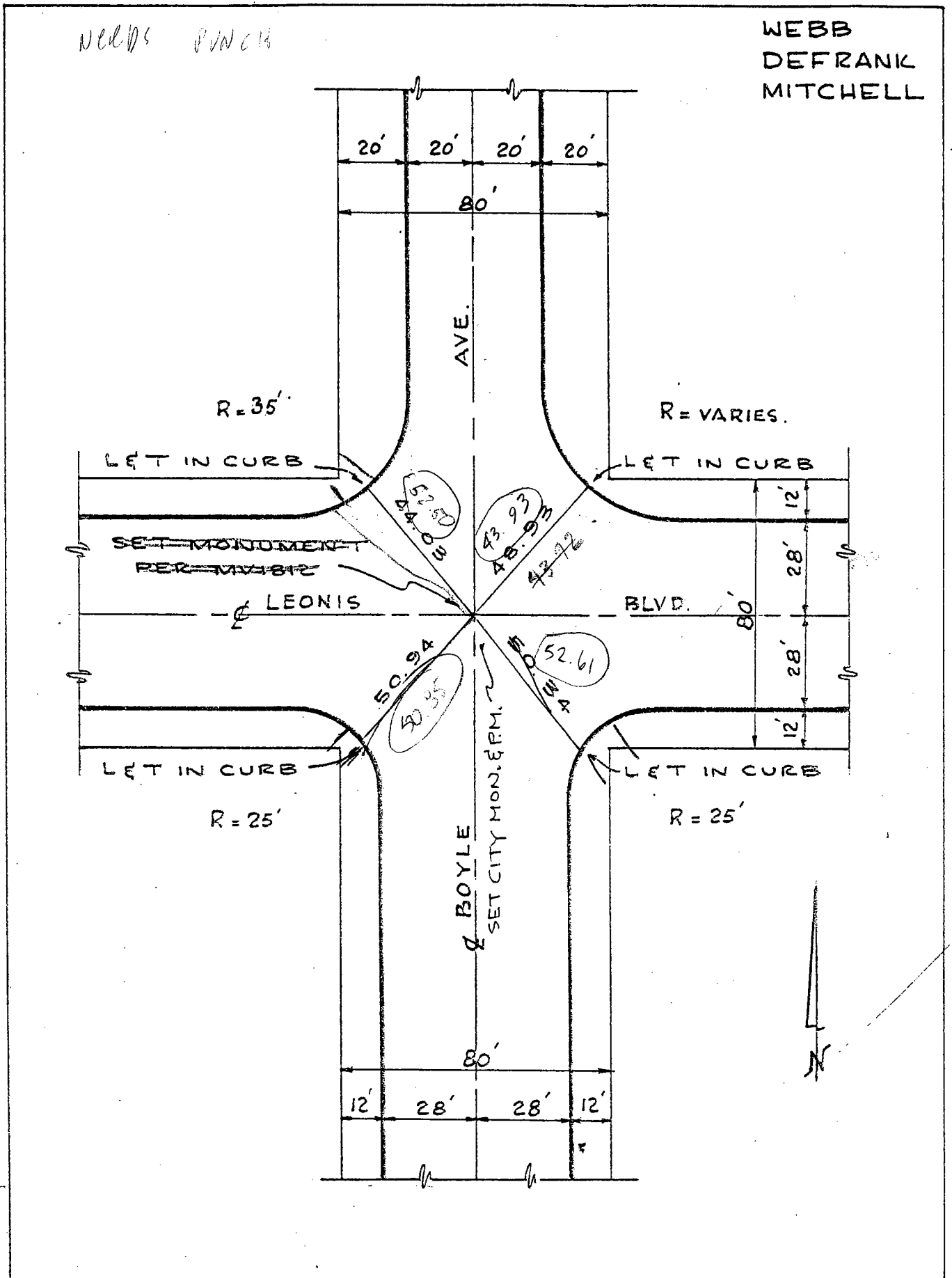
Location: LEONIS BLVD.
& SOTO ST.
 References: F.B. 85-68

Monument No. 423.



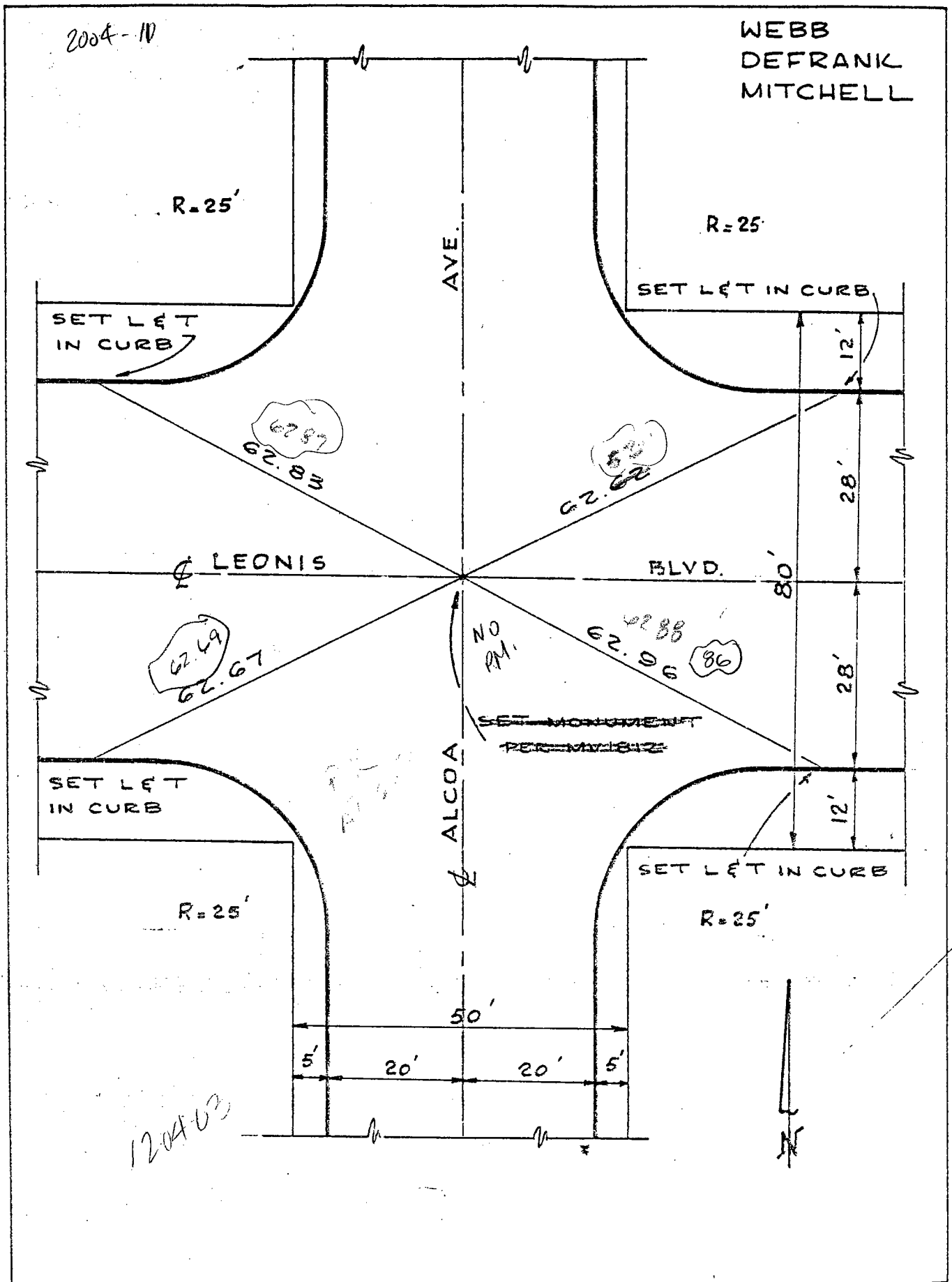
Location: LEONIS BLVD.
4 BOYLE AVE.
References: F. B. 253-15

Monument No. 424.



Location: ALCOA AVE.
LEONIS BLVD.
References: F.B. 236-21

Monument No. 425.

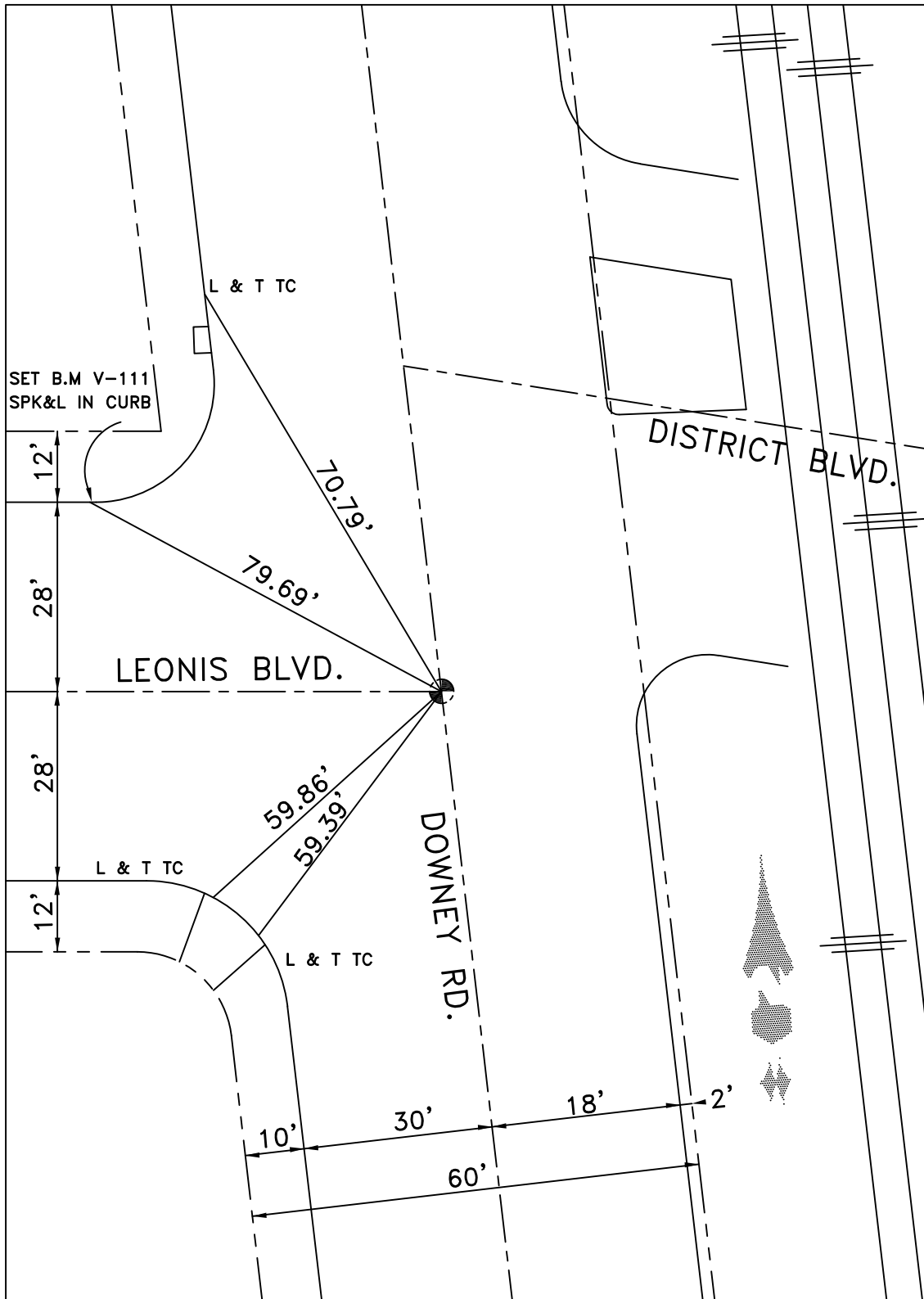


LOCATION: LEONIS BLVD

& DOWNEY RD

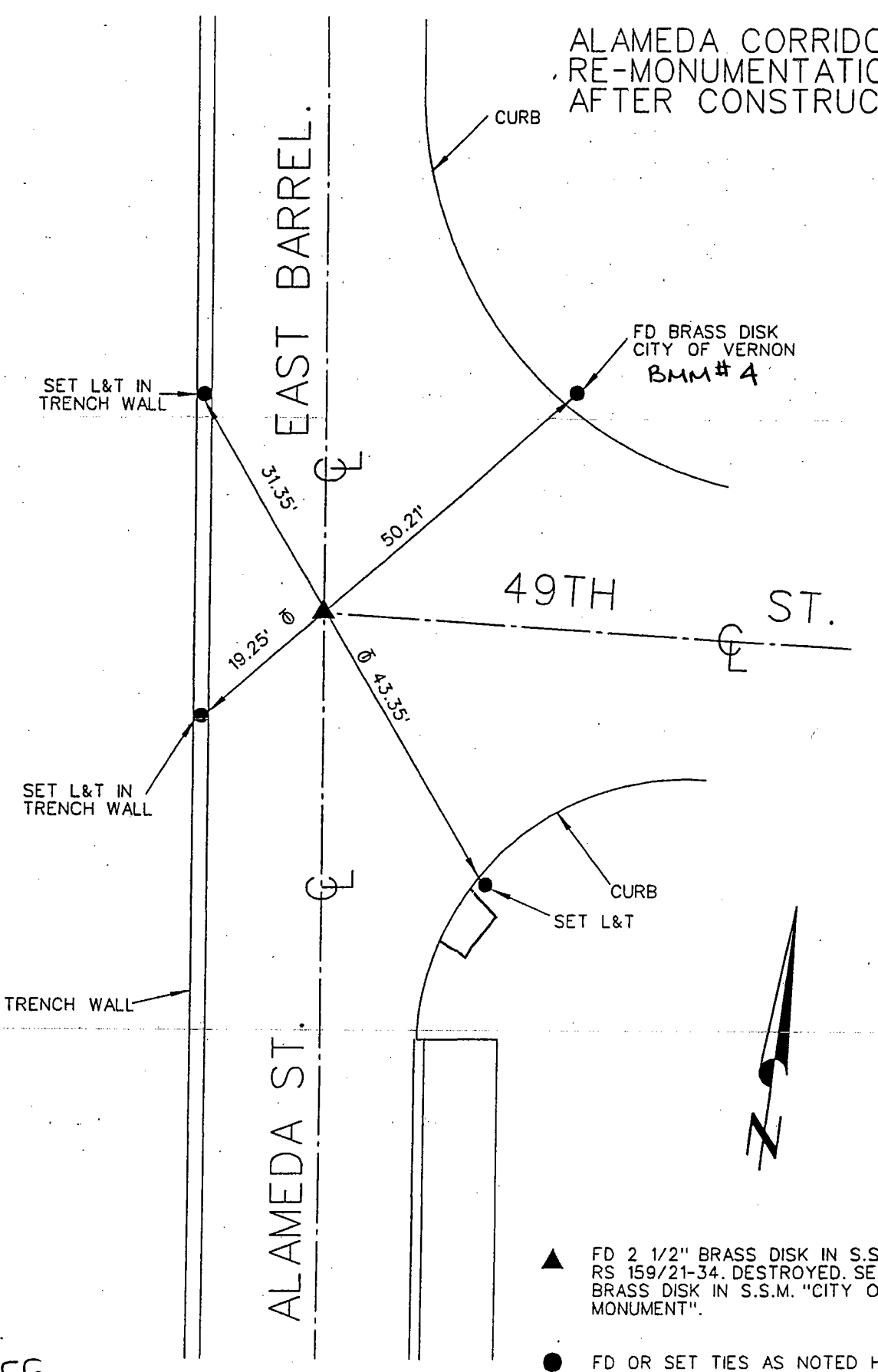
REFERENCES: F.B. 236-38

MONUMENT NO. 426



DATE 7-16-18

ALAMEDA CORRIDOR RE-MONUMENTATION AFTER CONSTRUCTION



SET L&T IN TRENCH WALL

EAST BARREL.

CURB

FD BRASS DISK
CITY OF VERNON
BMM # 4

31.35'

50.21'

49TH ST.

19.25'

43.35'

SET L&T IN TRENCH WALL

CURB

SET L&T

TRENCH WALL

ALAMEDA ST.



▲ FD 2 1/2" BRASS DISK IN S.S.M. PER RS 159/21-34. DESTROYED. SET 3" BRASS DISK IN S.S.M. "CITY OF VERNON MONUMENT".

● FD OR SET TIES AS NOTED HEREON.

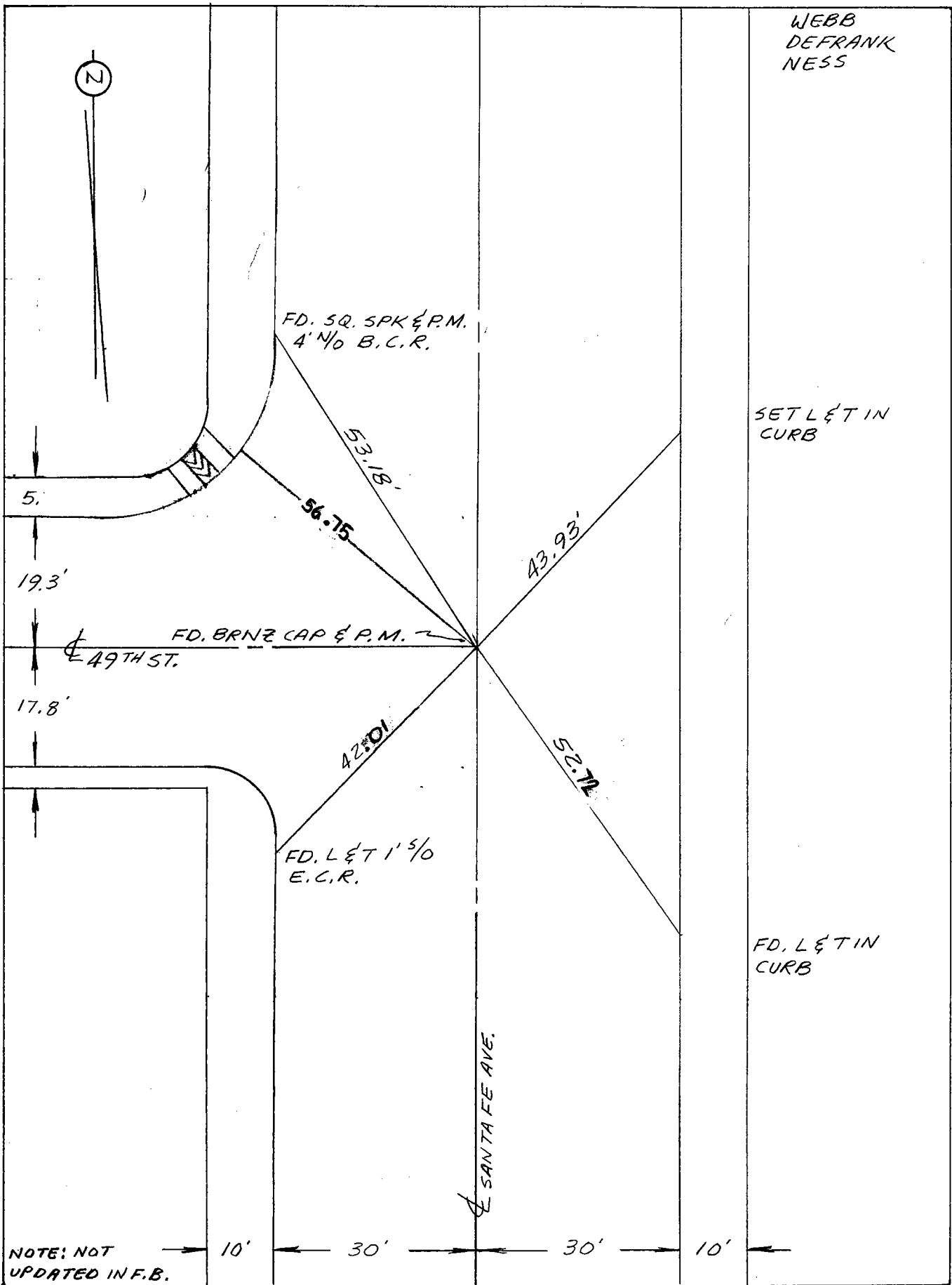
TIES - FILED AS SUBMITTED

RS, FF
6-03-2003

Location: ☼ SANTA FE AVE. &
☼ 49TH ST. (W)

Monument No. 428

References: F.B. 158-61
CITY OF VERNON

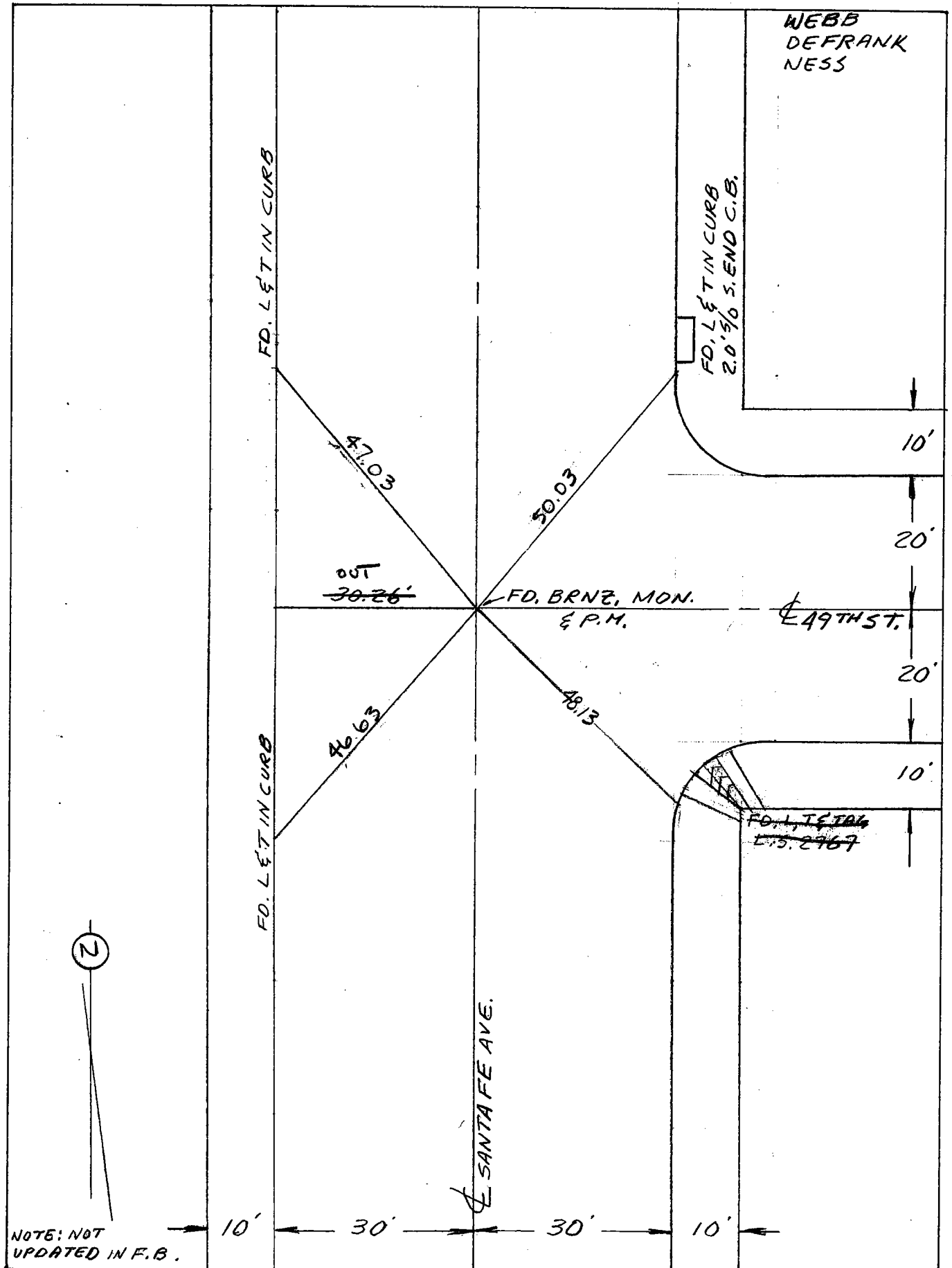


Date: ~~1-16-74~~ 7-95 3-7-96 8-9-2005 FF CG

Location: CL SANTA FE AVE. & 49TH ST. (E.)

Monument No. 429

References: F.B. 158-56
CITY OF VERNON

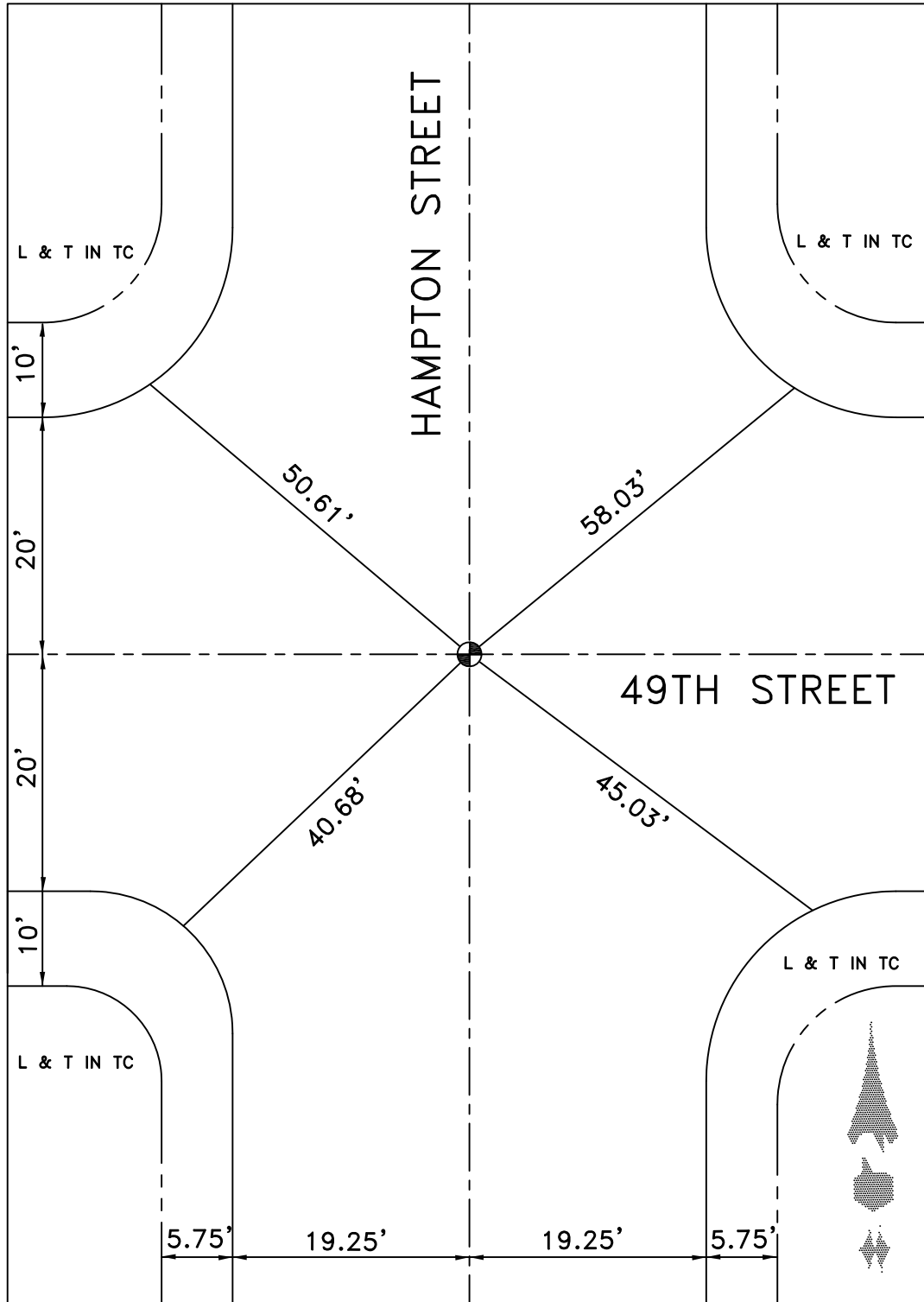


Date: ~~5-10-95~~ ~~7-16-74~~ 8-09-2005 FF

LOCATION: 49TH ST
& HAMPTON ST

MONUMENT NO. 430

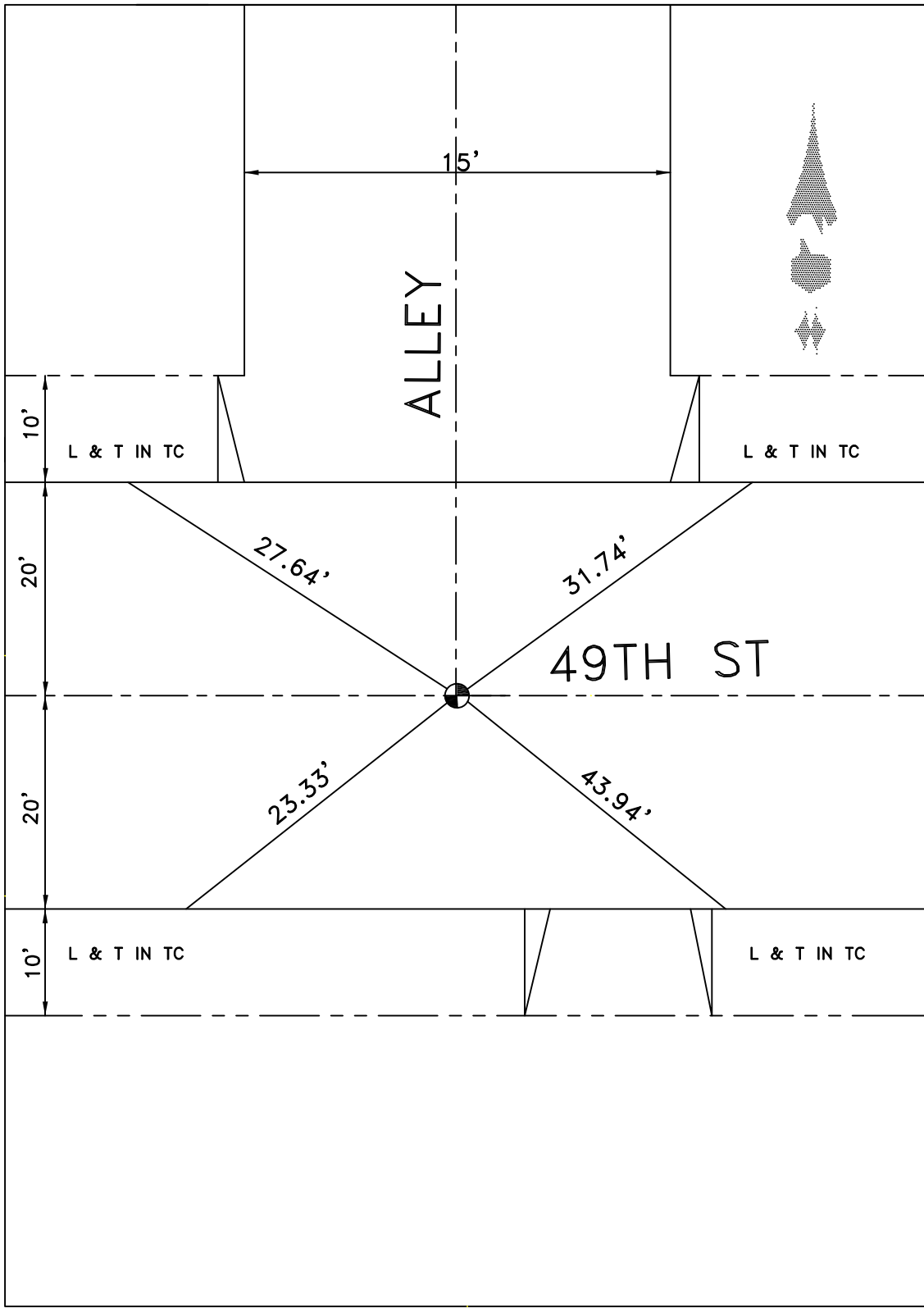
REFERENCES: _____
F.B. 158-57



DATE 11-30-09

LOCATION: 49TH ST
CL ALLEY 207' W/O PACIFIC
REFERENCES: F.B. 158-58

MONUMENT NO. 431

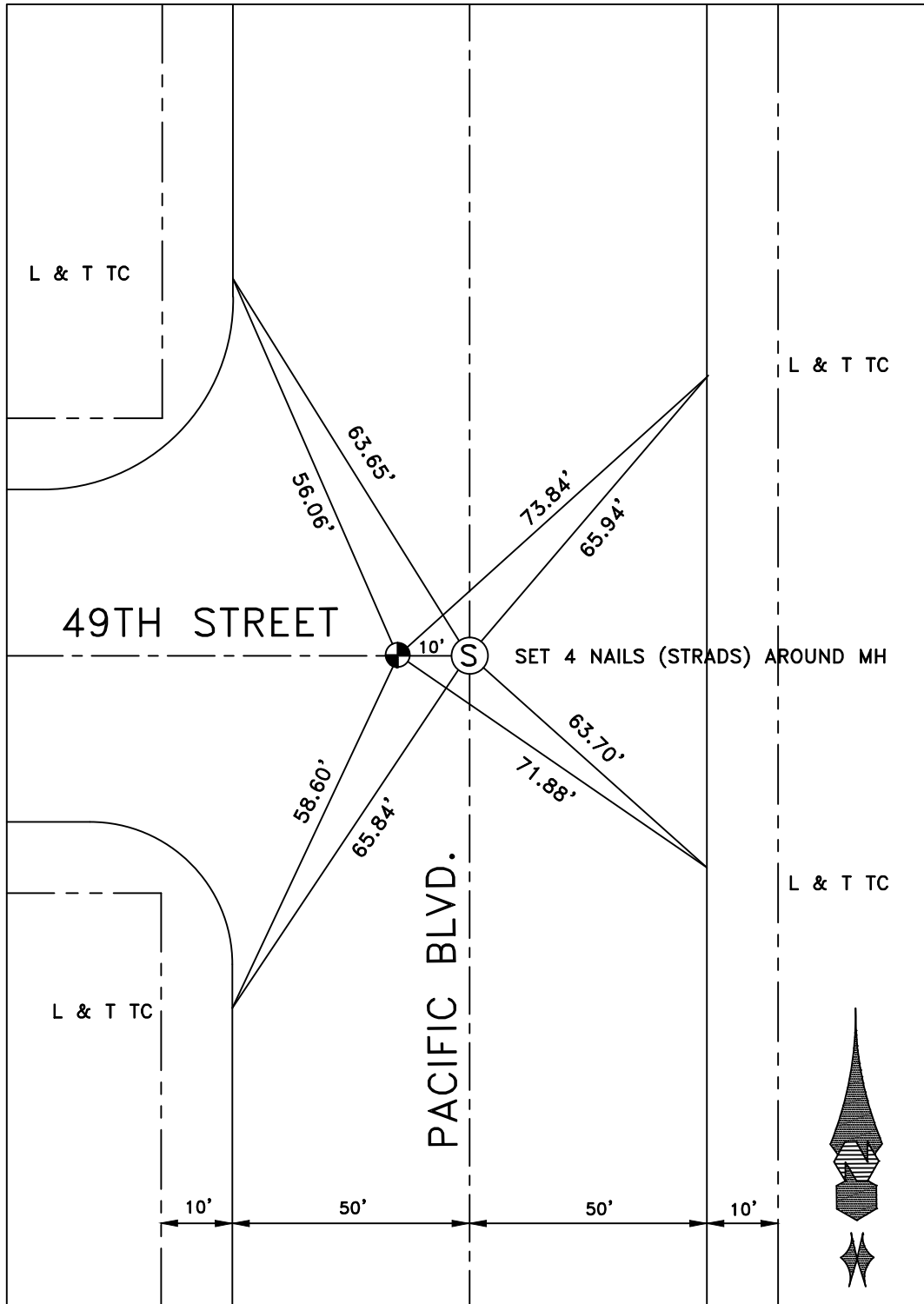


DATE 12-9-09

LOCATION: PACIFIC BLVD.
& 49TH STREET

MONUMENT NO. 432

REFERENCES: _____
FIELD BOOK 158-58

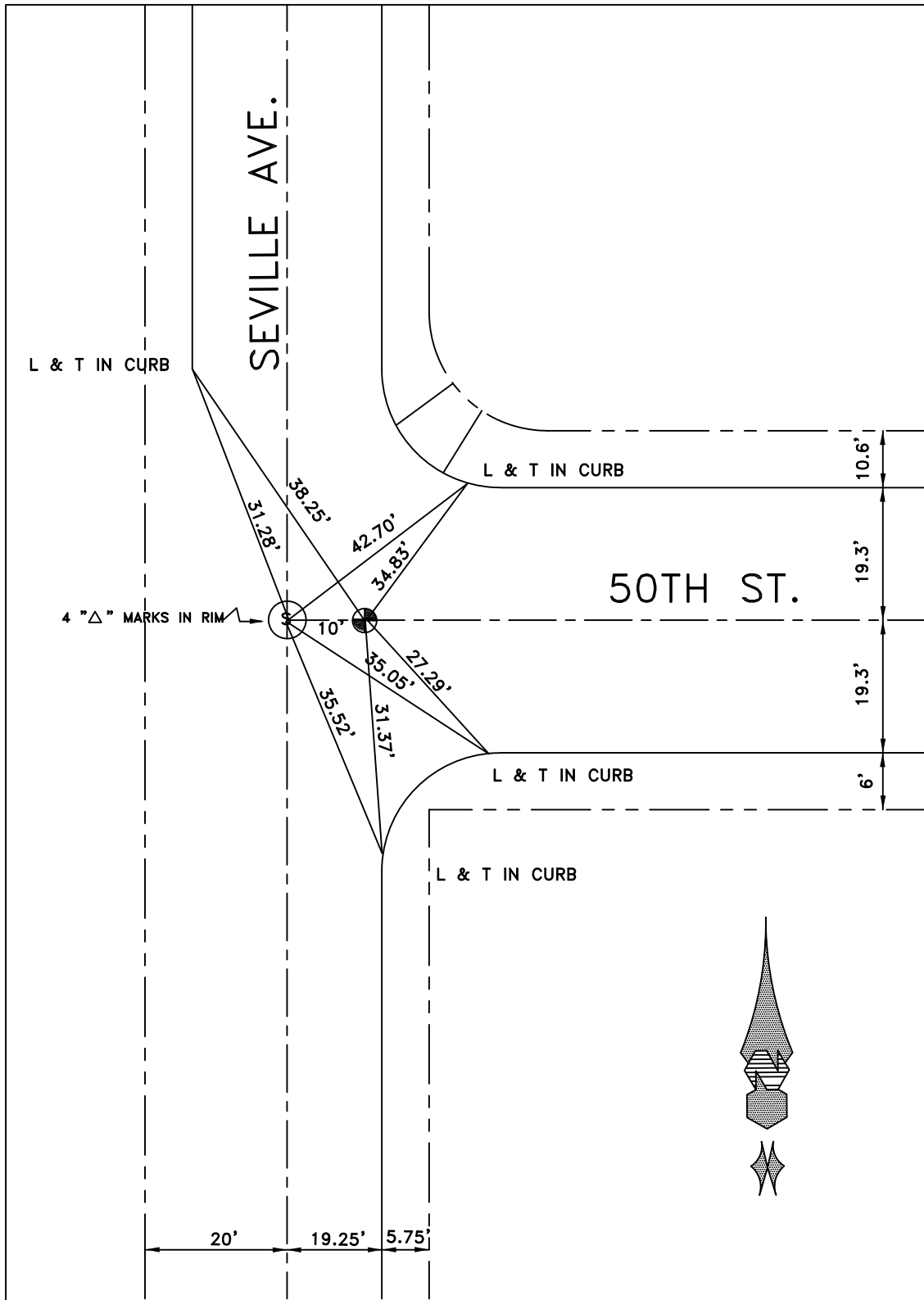


DATE 12-22-14

LOCATION: CL 50TH ST &
CL SEVILLE AVE

MONUMENT NO. 434

REFERENCES:
F.B. 158-52

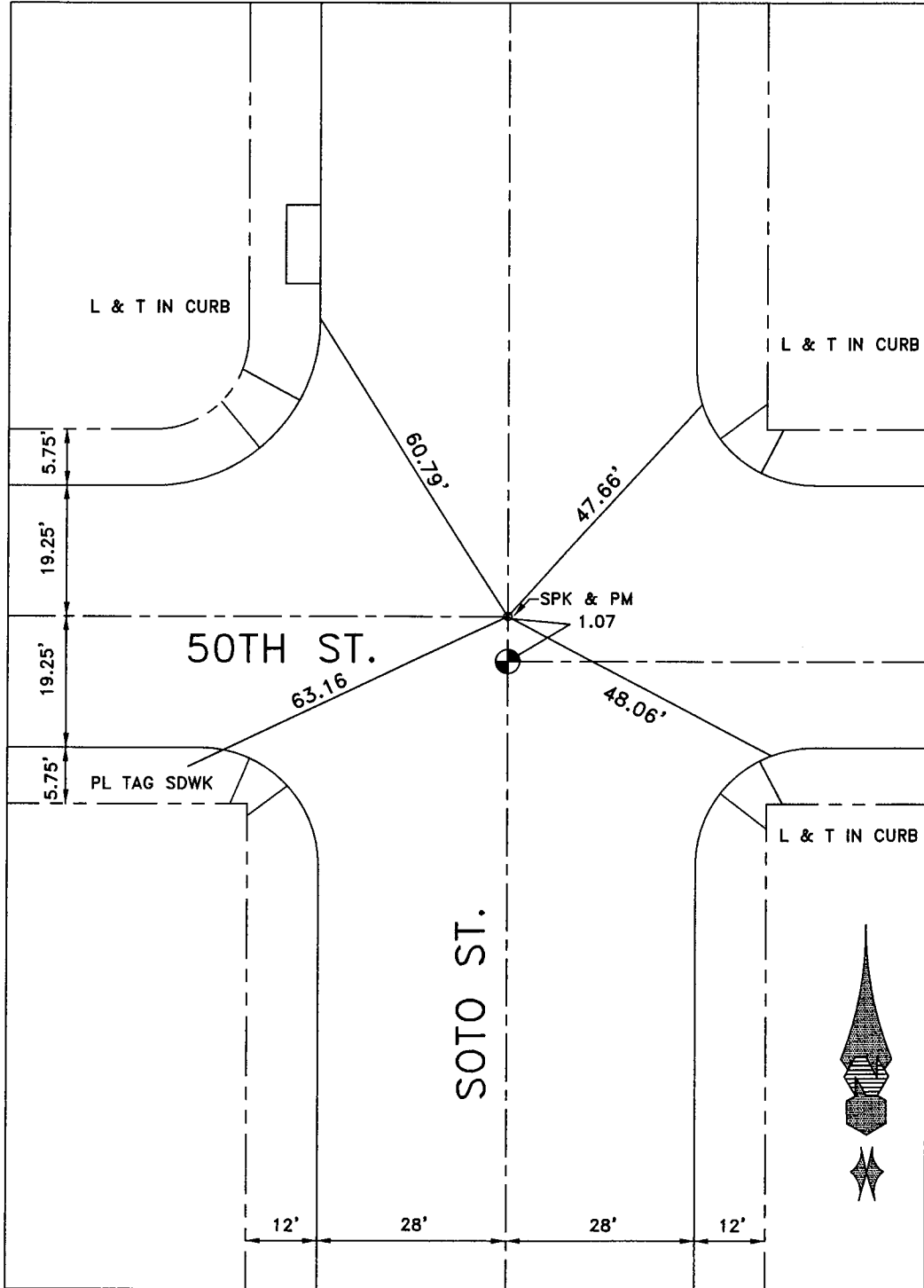


DATE 2-10-10

LOCATION: CL SOTO ST &
CL 50TH ST-(WEST)

MONUMENT NO. 435

REFERENCES: _____
F.B. 158-55

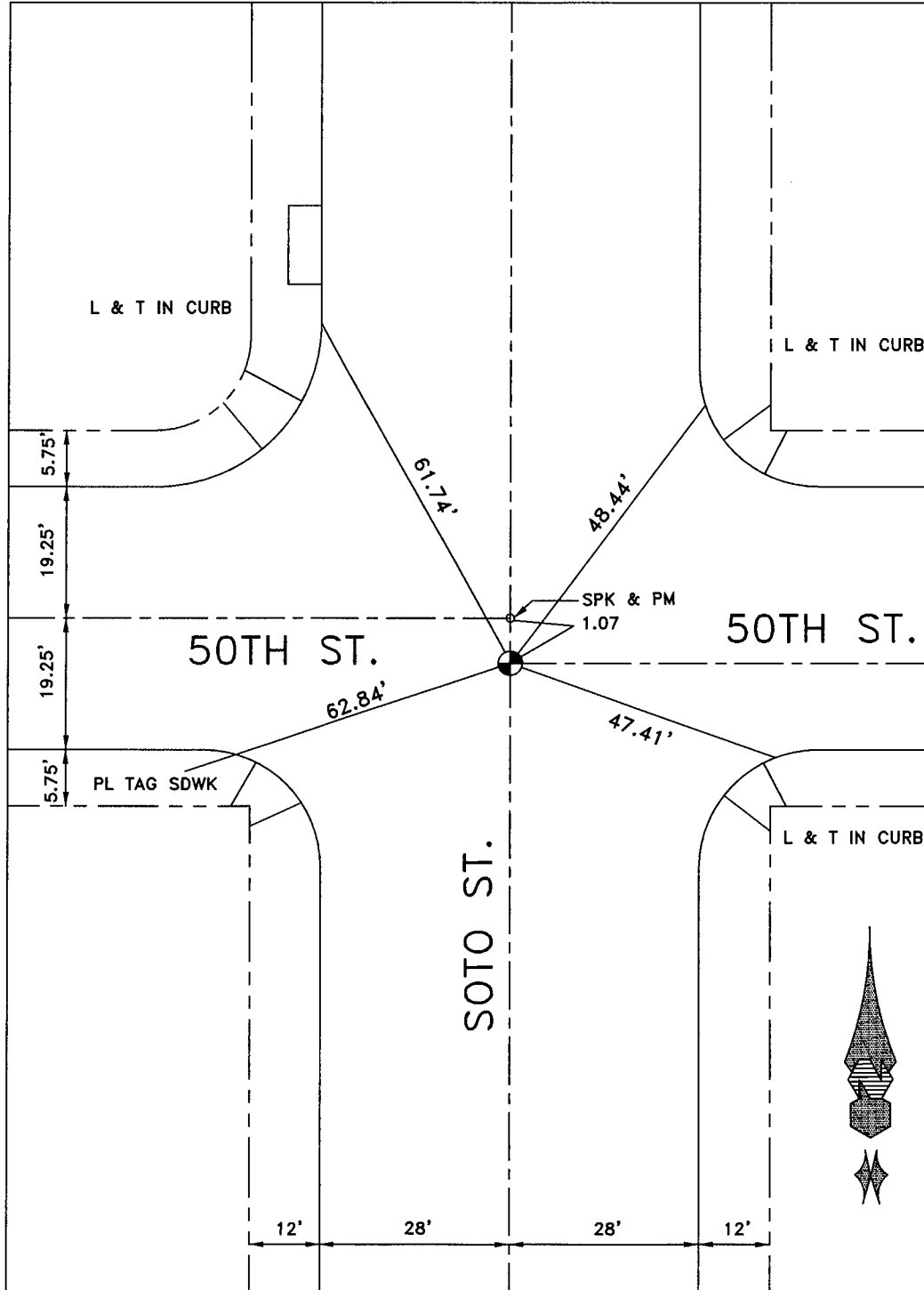


DATE 8-24-17

LOCATION: CL SOTO ST &
CL 50TH ST-(EAST)

MONUMENT NO. 436

REFERENCES: _____
F.B. 158-55

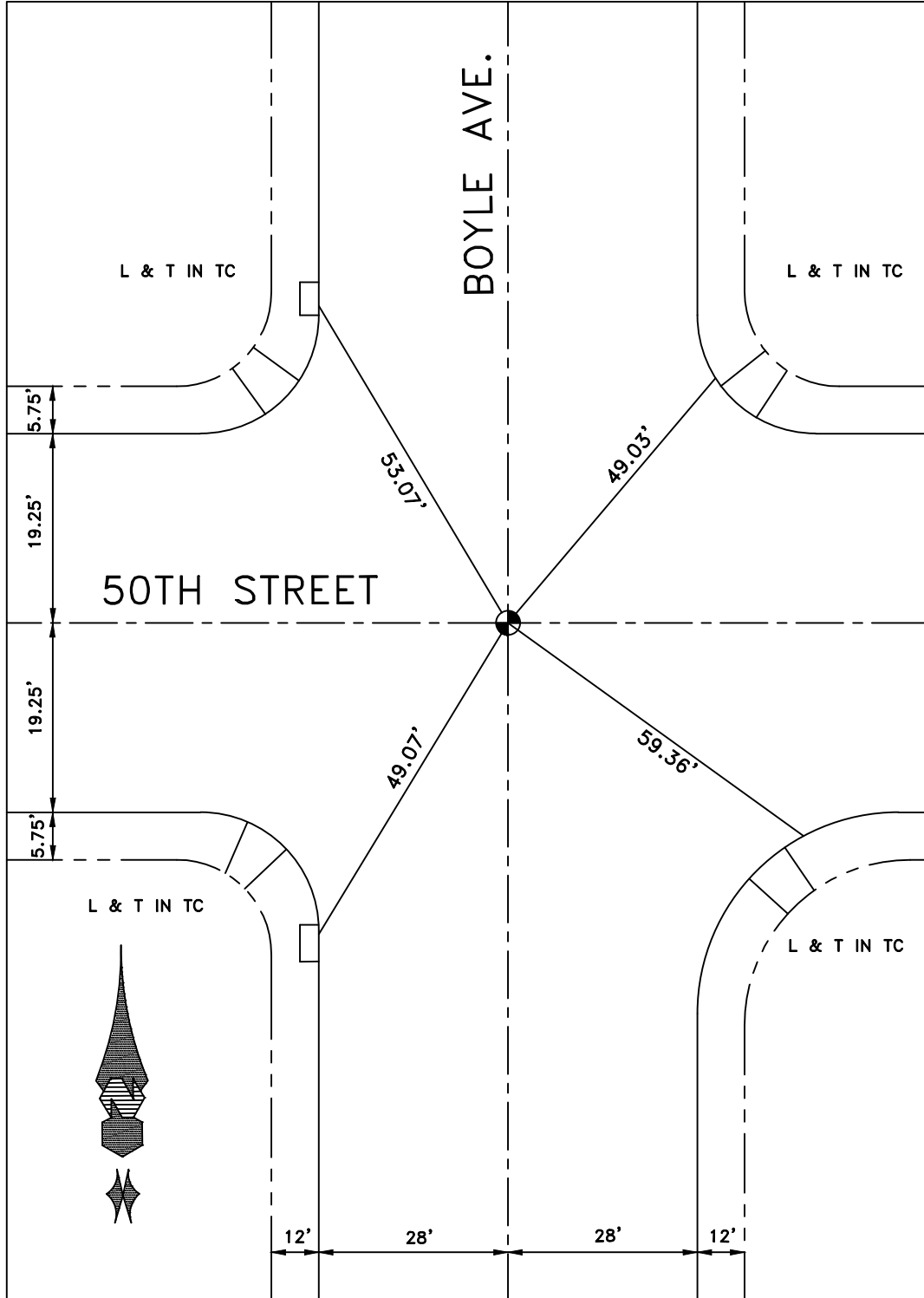


DATE 8-24-17

LOCATION: BOYLE AVENUE
© 50TH STREET

MONUMENT NO. 437

REFERENCES: _____
FIELD BOOK 253-PAGE 16

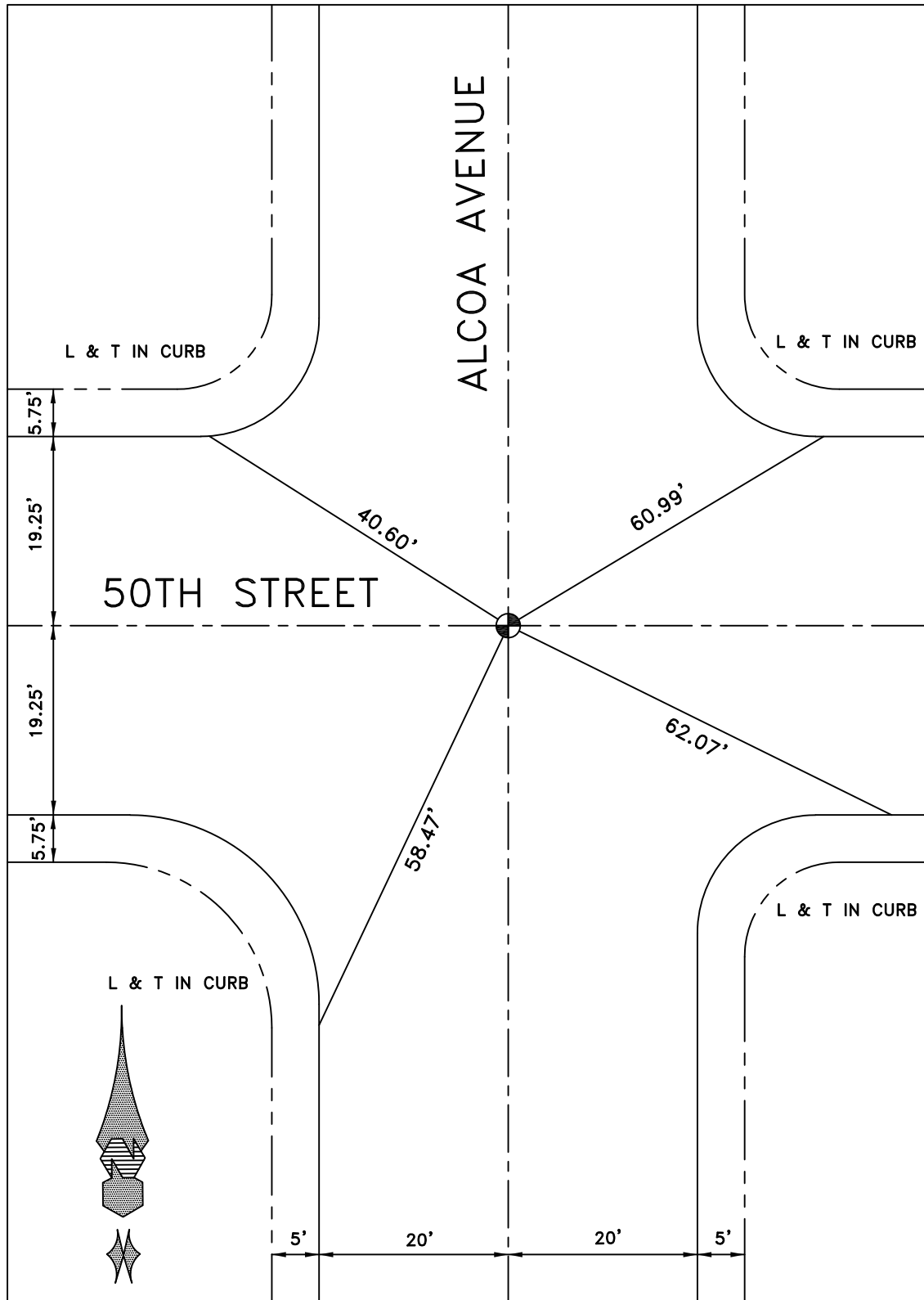


DATE 1-6-15

LOCATION: ALCOA AVENUE
© 50TH STREET

MONUMENT NO. 438

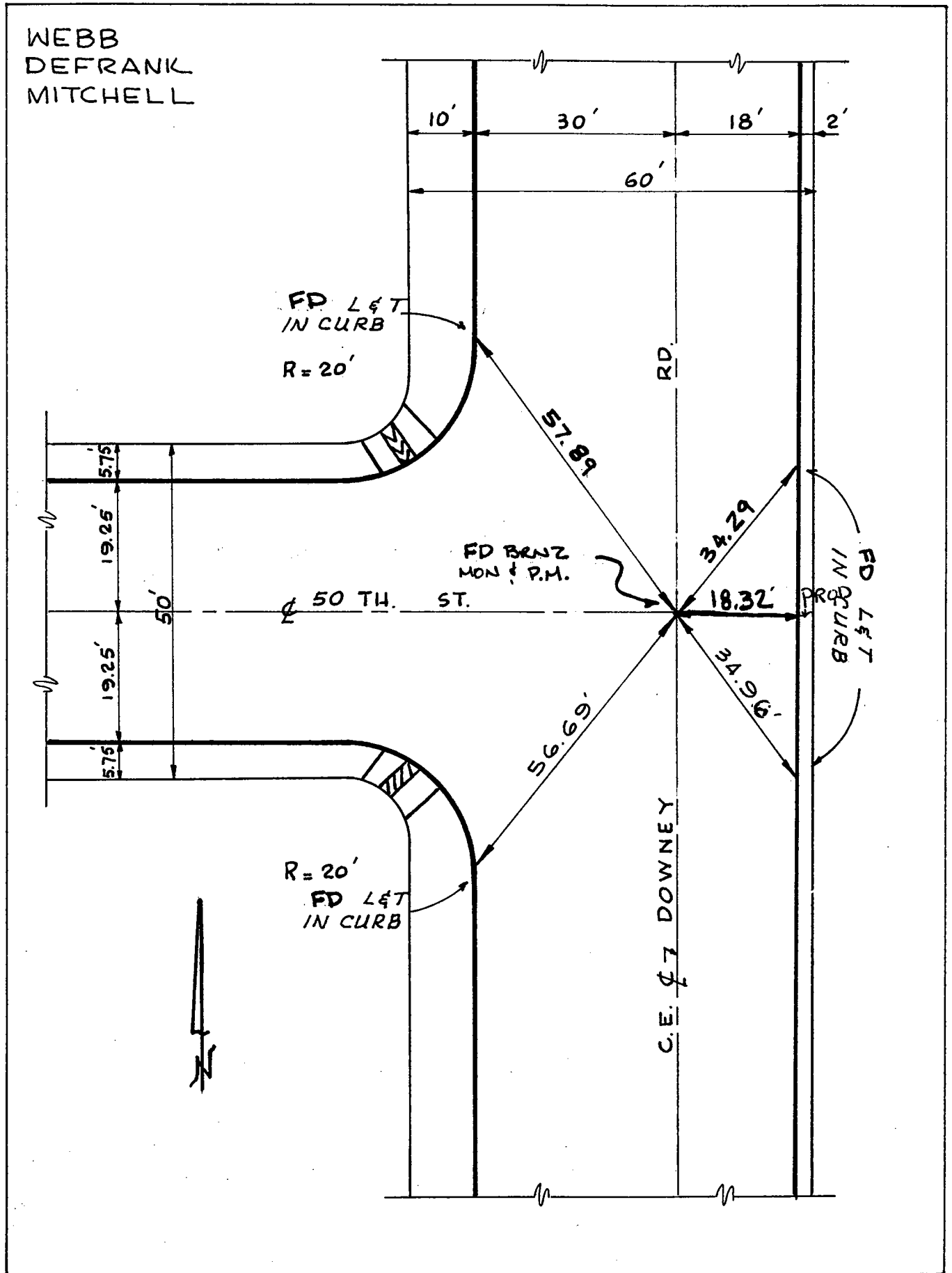
REFERENCES: _____
FIELD BOOK 253-PAGE 22



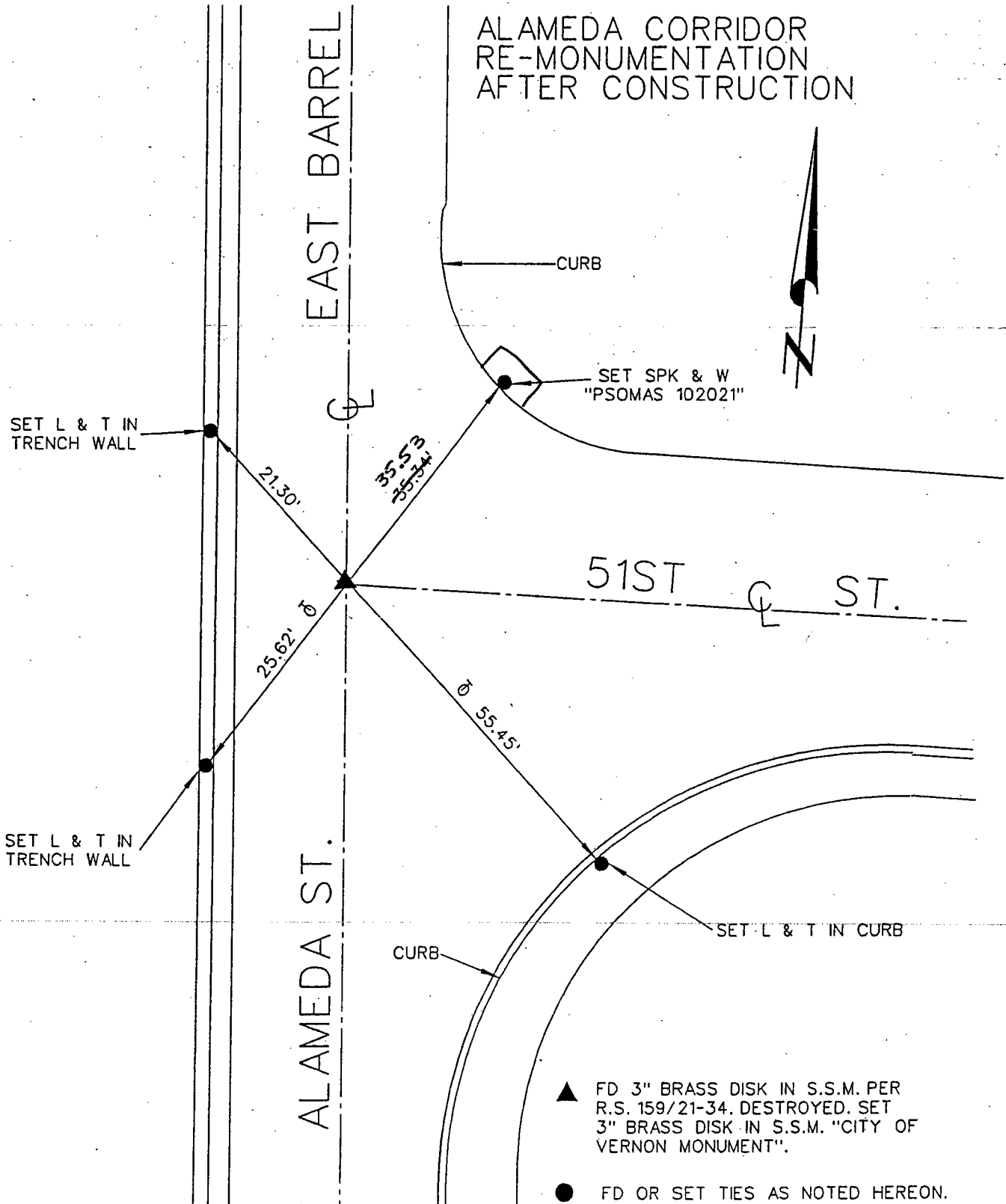
DATE 12-1-09

Location: 50 TH. ST.
& DOWNEY RD.
References: F.B. 253-23

Monument No. 439.



ALAMEDA CORRIDOR RE-MONUMENTATION AFTER CONSTRUCTION



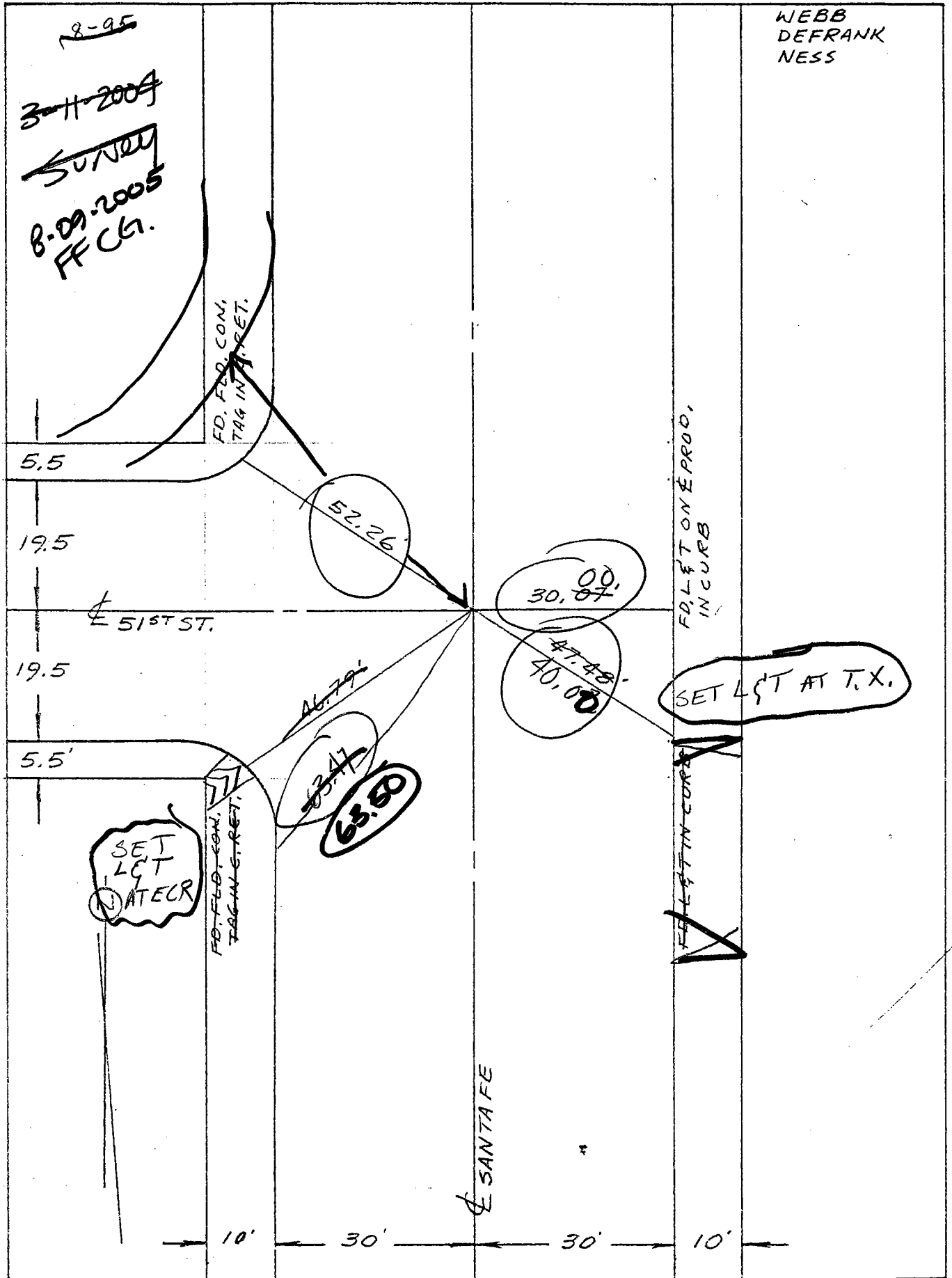
- ▲ FD 3" BRASS DISK IN S.S.M. PER R.S. 159/21-34. DESTROYED. SET 3" BRASS DISK IN S.S.M. "CITY OF VERNON MONUMENT".
- FD OR SET TIES AS NOTED HEREON.

6-03-2003
F.F., F.S.

TIES - FILED AS SUBMITTED

Location: € 51ST. ST. €
€ SANTA FE AVE.
 References: F.B. 236-68
CITY OF VERNON

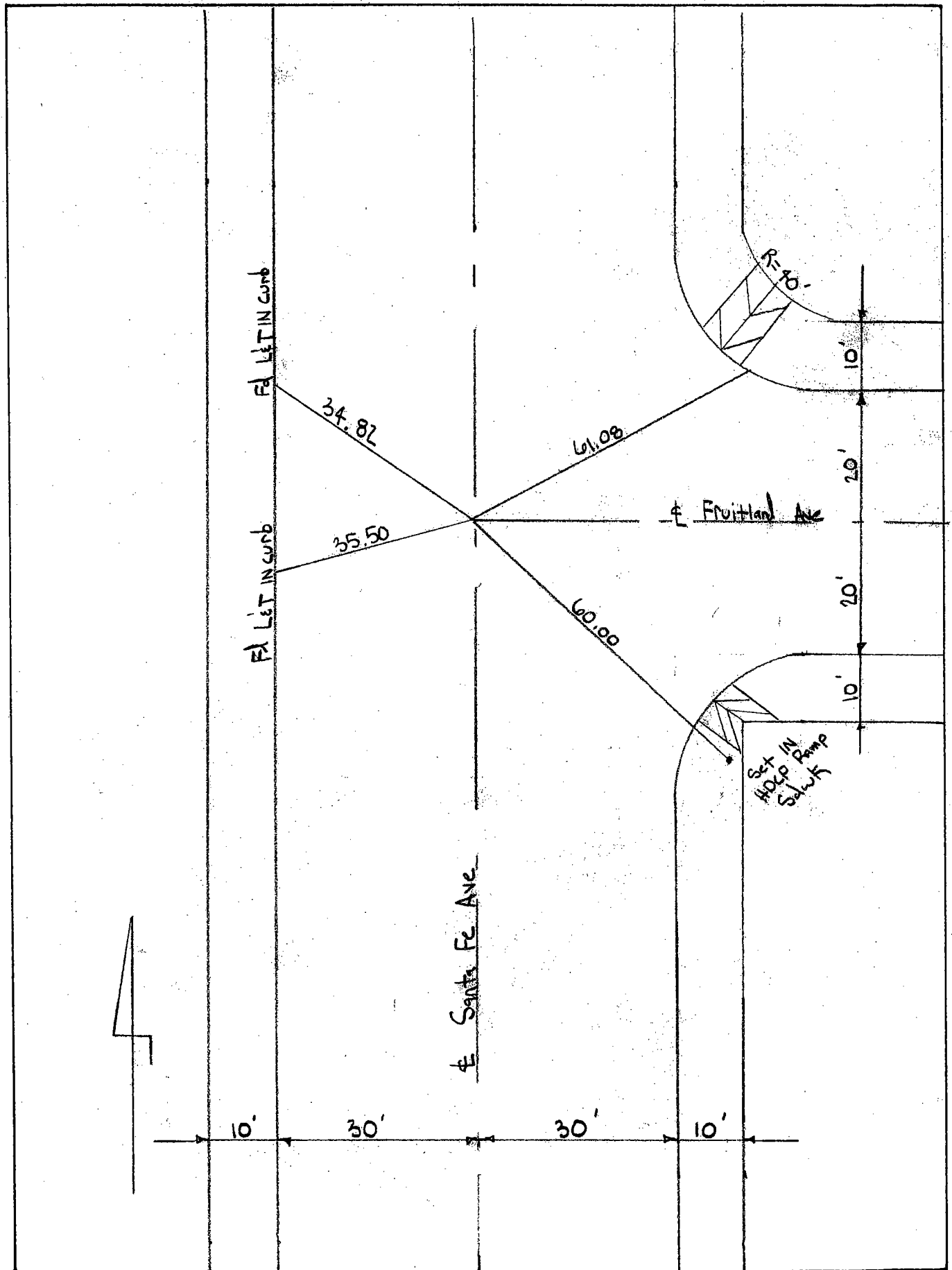
Monument No. 441



Date: 1 / 1 / 21

Location: E Fruitland Ave
E Santa Fe
References: FB 253.7

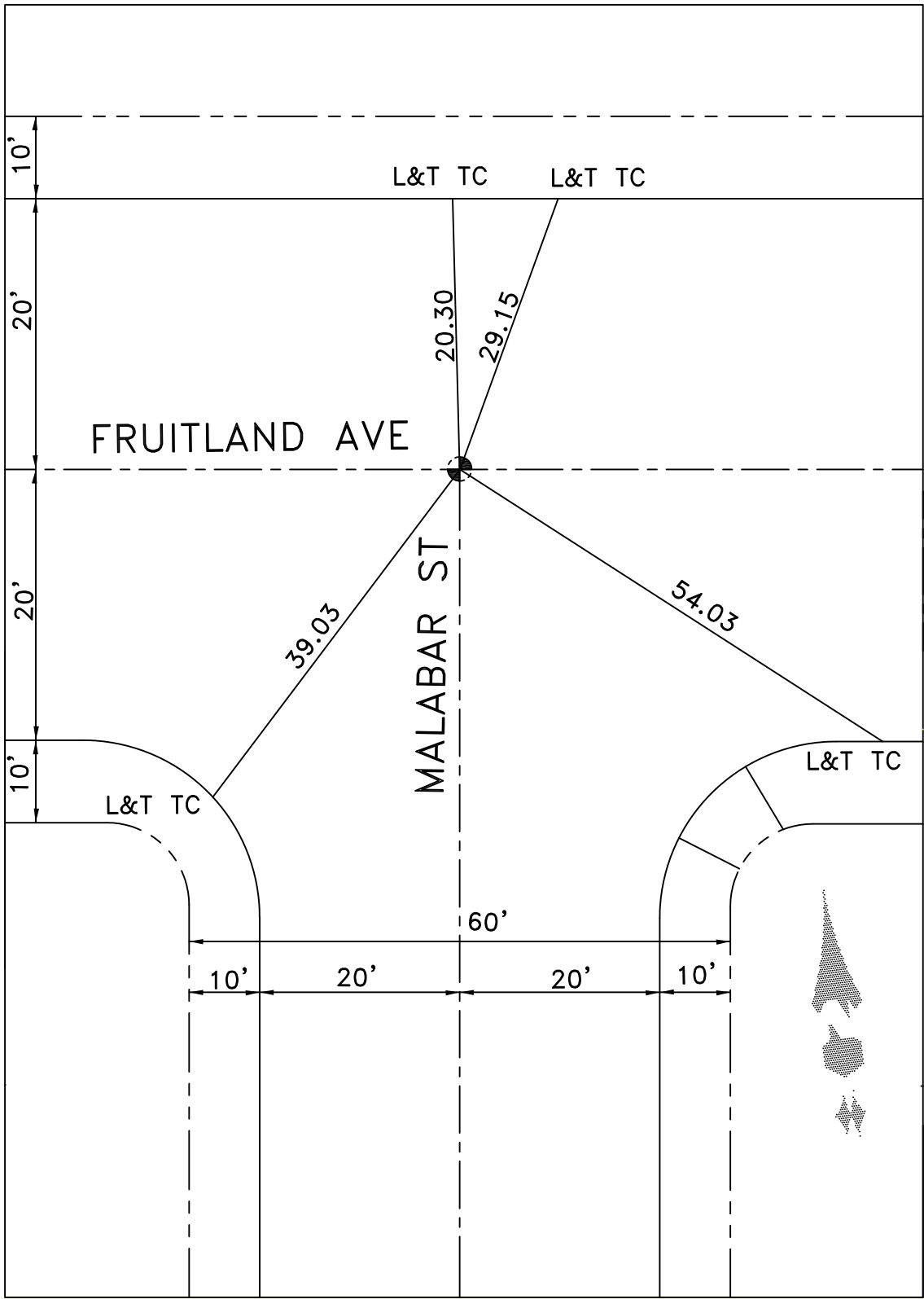
Monument No. 442



Date: 1-29-07 FS 8-9-05 FF CG

LOCATION: FRUITLAND AVE
& MALABAR ST
REFERENCES: F.B. 236-66,253-4

MONUMENT NO. 443



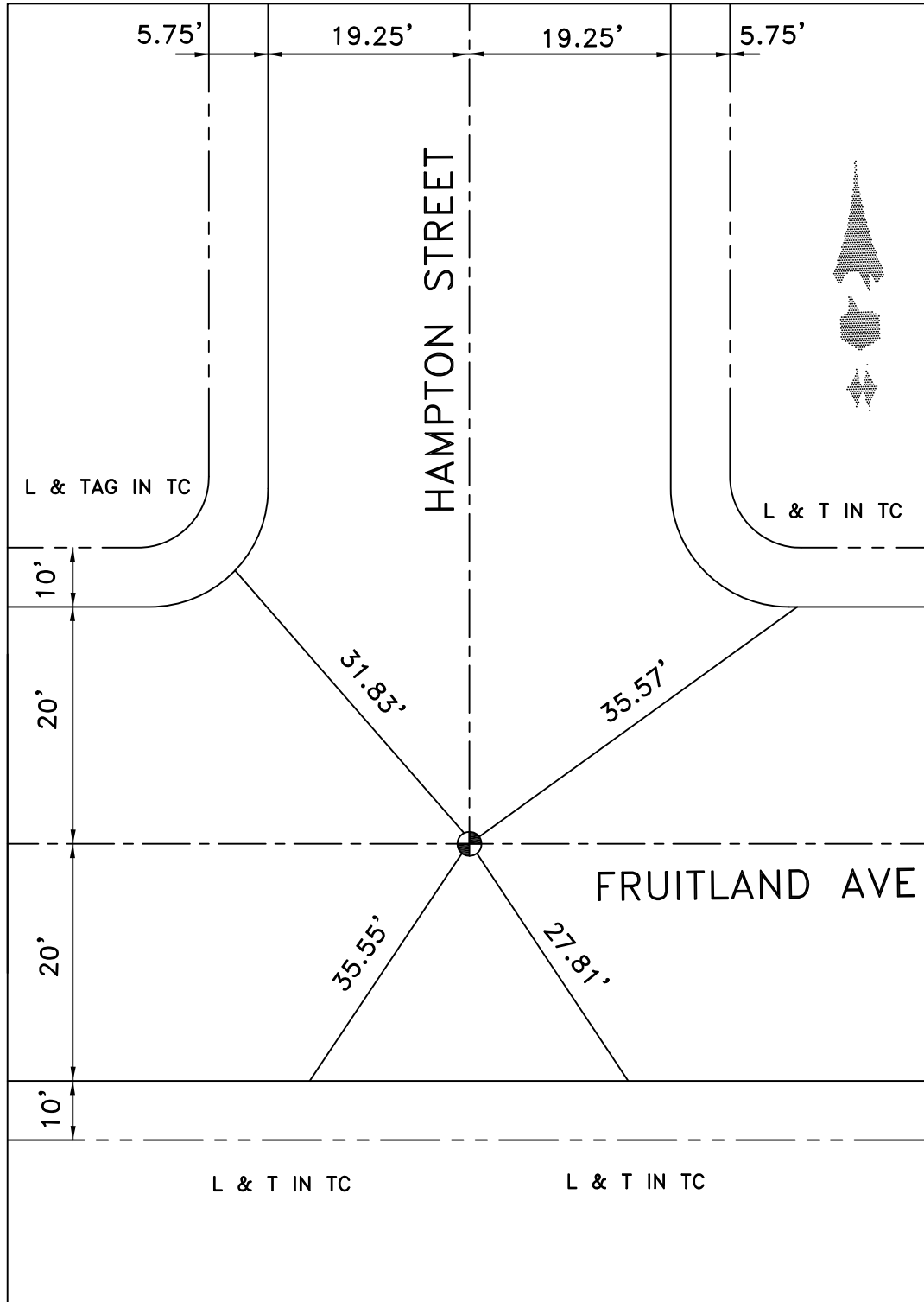
DATE 8-24-17

LOCATION: FRUITLAND AVENUE

© HAMPTON STREET

MONUMENT NO. 444

REFERENCES: F.B. 236-66,253-5

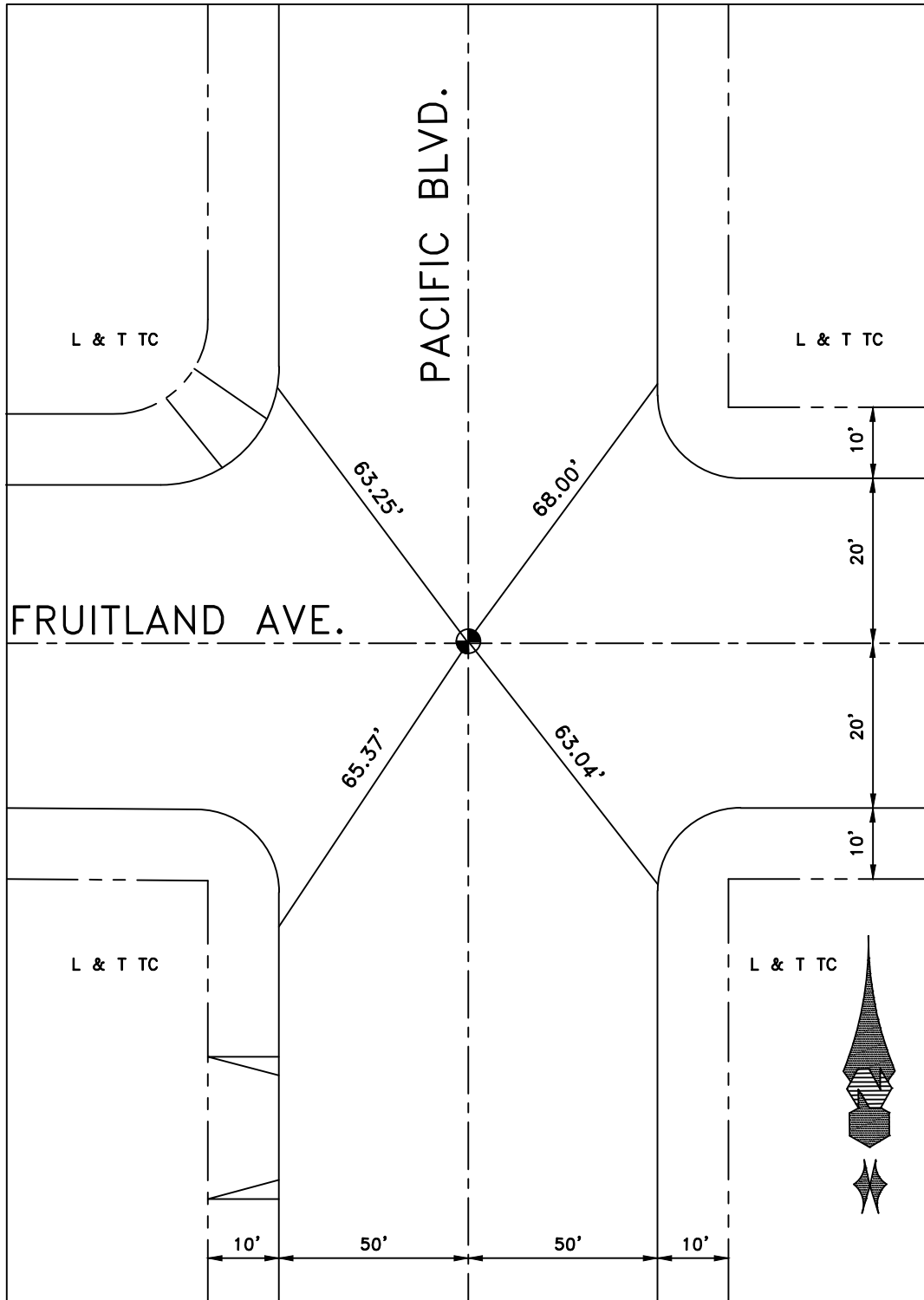


DATE 12-2-09

LOCATION: CL FRUITLAND AVE
& CL PACIFIC BLVD

MONUMENT NO. 445

REFERENCES: _____
F.B. 253-6

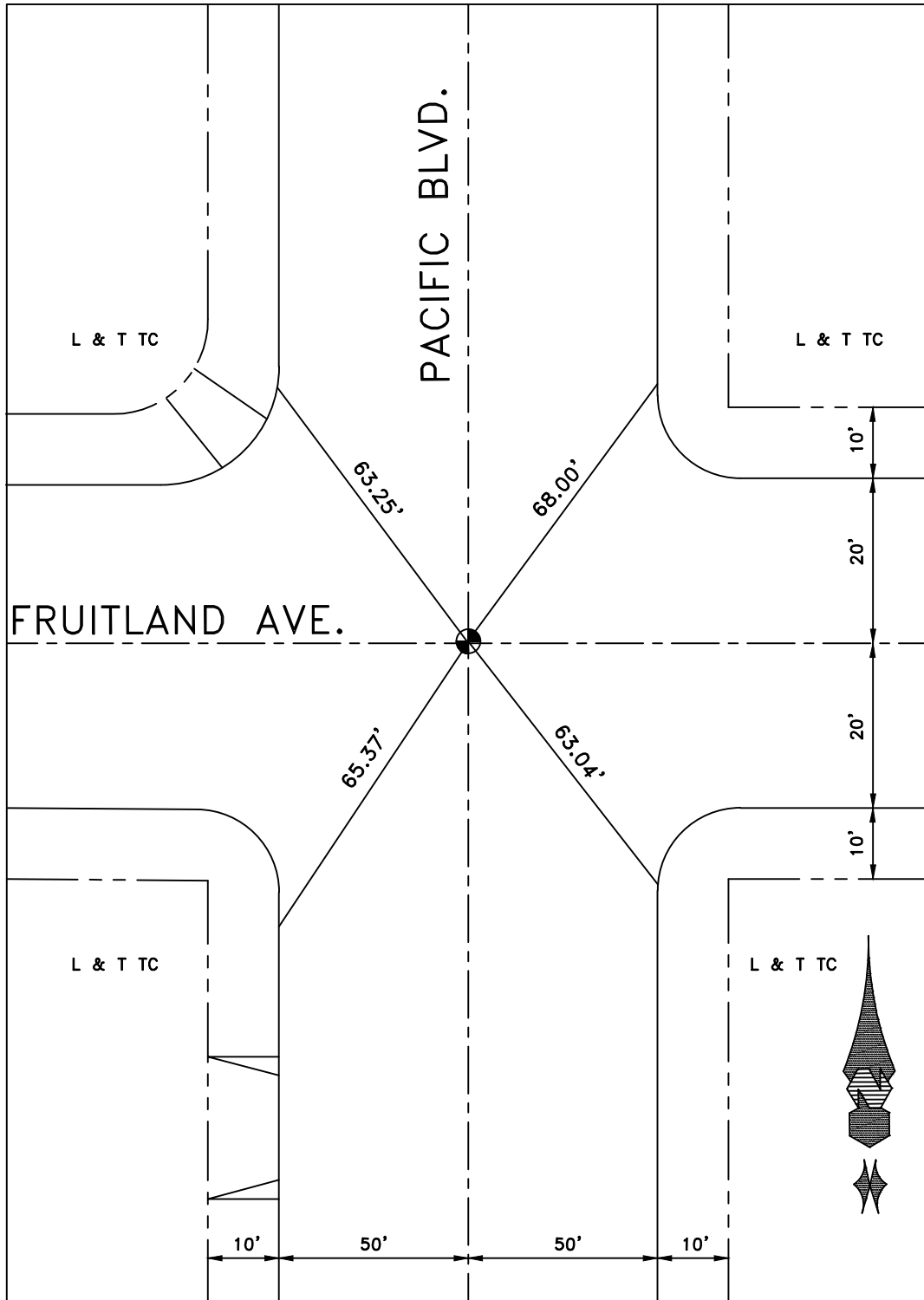


DATE 12-22-14

LOCATION: CL FRUITLAND AVE
& CL PACIFIC BLVD

MONUMENT NO. 445

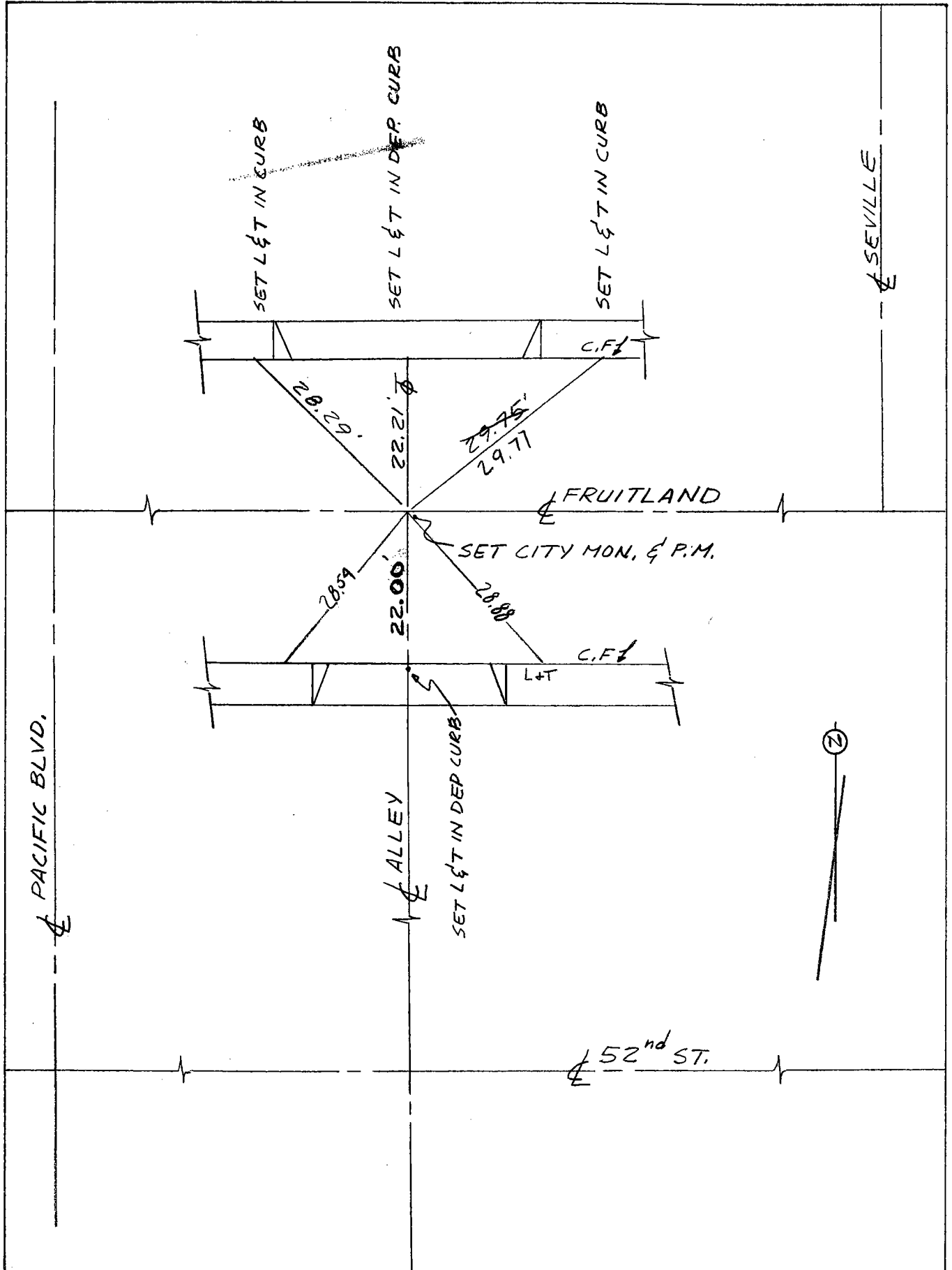
REFERENCES: _____
F.B. 253-6



DATE 12-22-14

Location: FRUITLAND AVE &
ALLEY E/O PACIFIC BLVD.
References: FB 256-32
CITY of VERNON

Monument No. 446



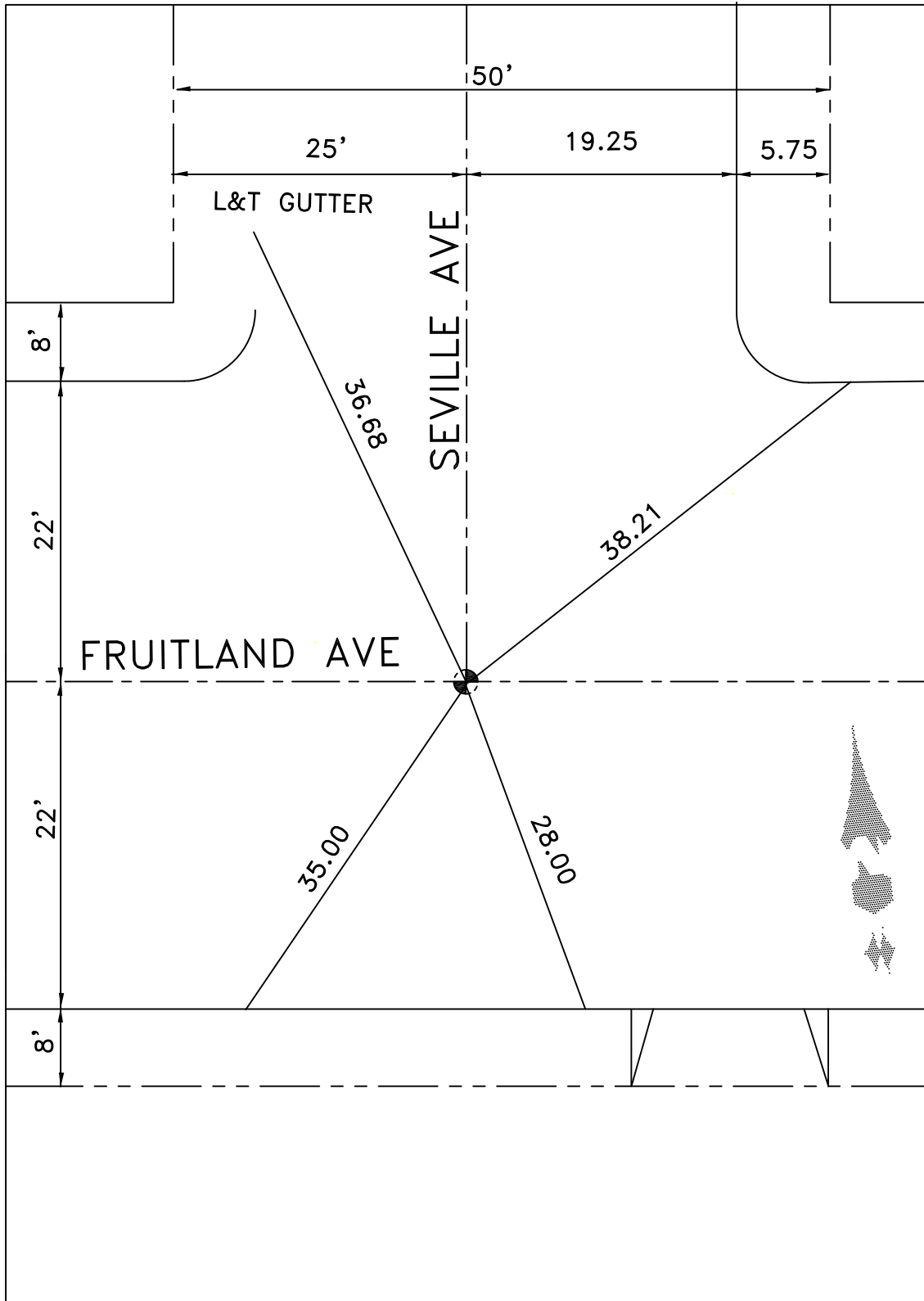
5-10-95
Date: 3-3-76

LOCATION: FRUITLAND AVE

& SEVILLE AVE

MONUMENT NO. 447

REFERENCES: F.B. 116-60



DATE 12-2-09

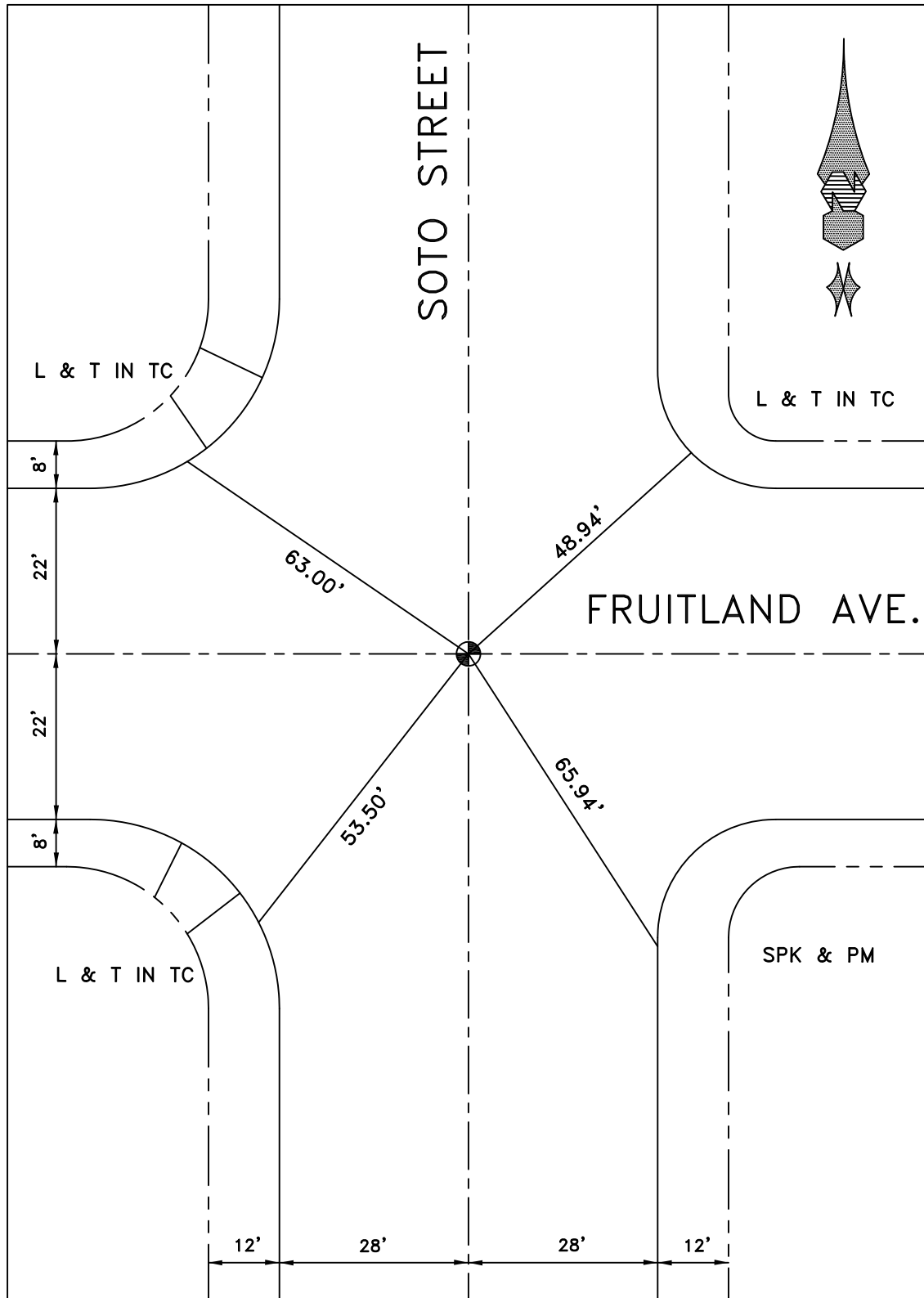
LOCATION: FRUITLAND AVE.

⊙ SOTO STREET

MONUMENT NO. 448

REFERENCES: _____

FIELD BOOK 58-21



DATE _____

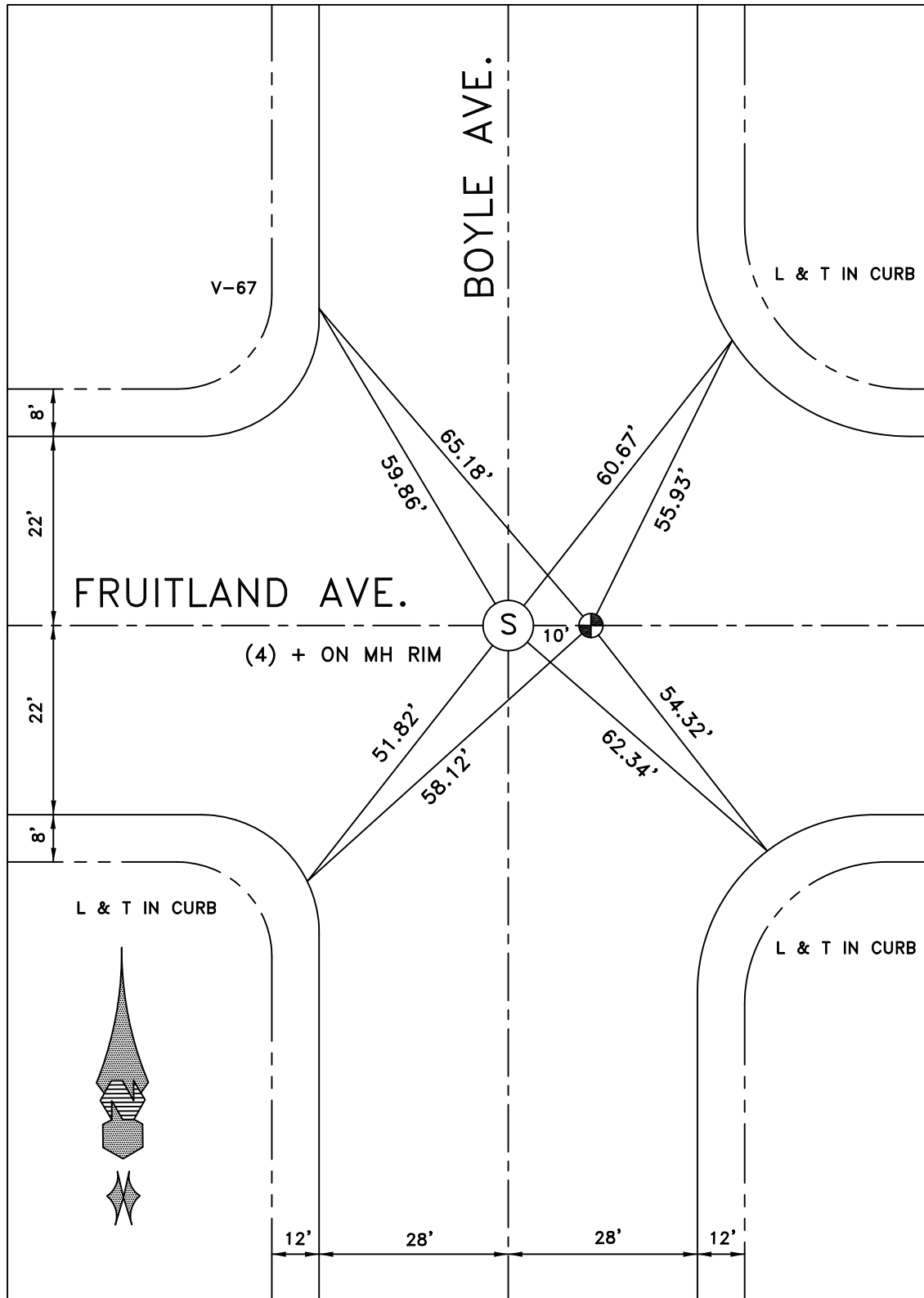
LOCATION: BOYLE AVENUE

© FRUITLAND AVENUE

MONUMENT NO. 449

REFERENCES: _____

FIELD BOOK 253-PAGE 17



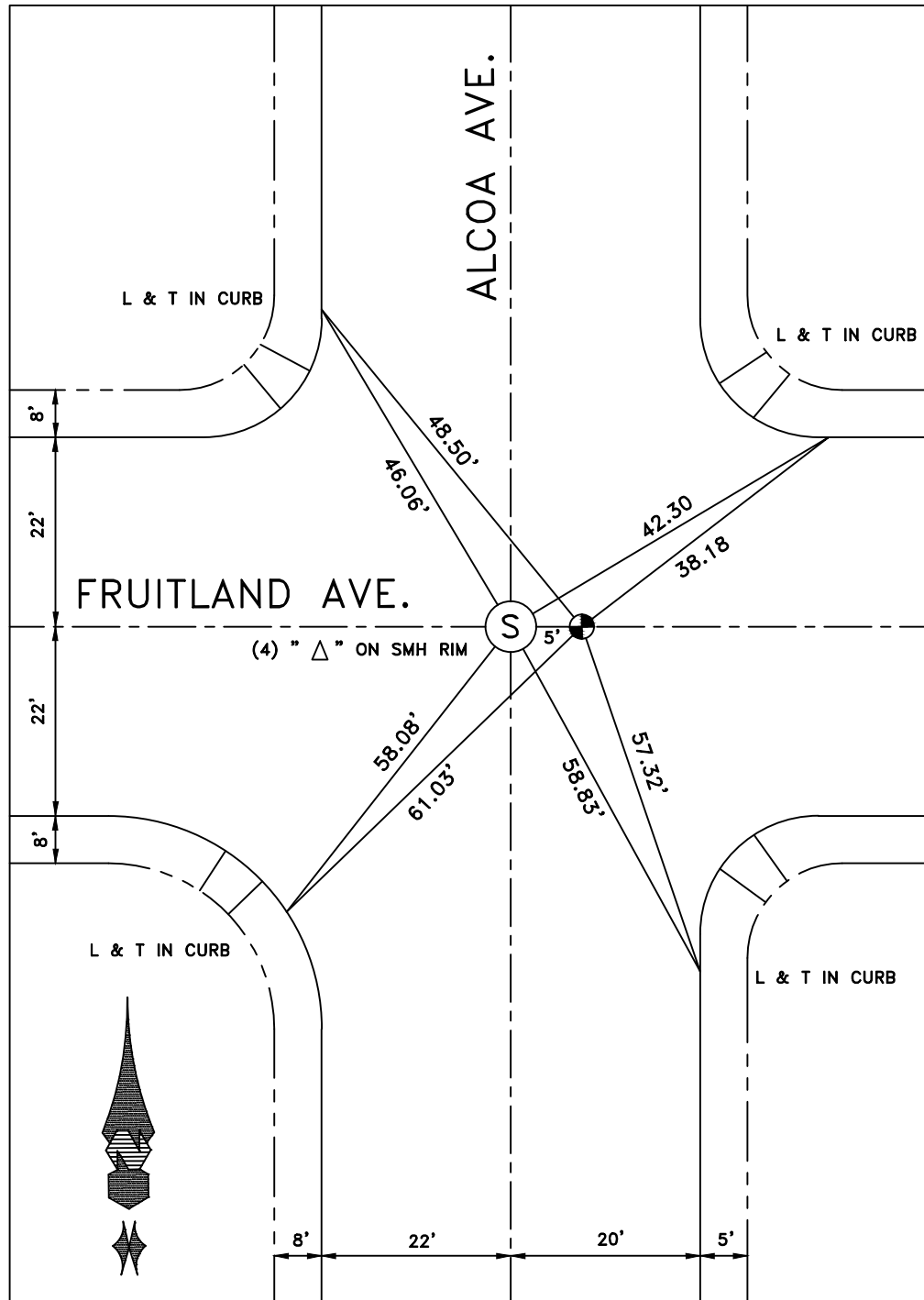
DATE 12-1-09

LOCATION: FRUITLAND AVENUE

⊙ ALCOA AVENUE

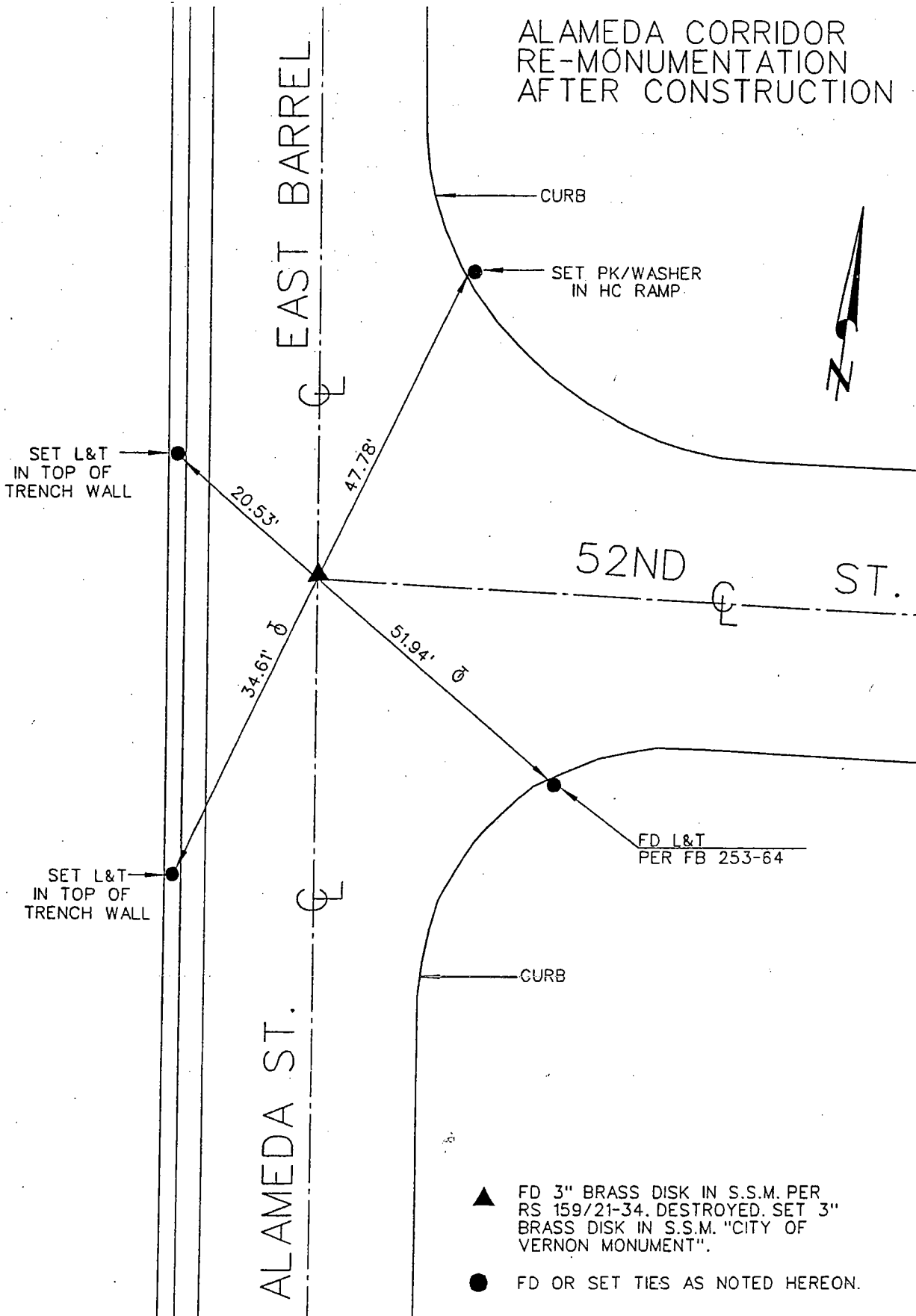
MONUMENT NO. 450

REFERENCES: _____
FIELD BOOK 253-PAGE 23



DATE 12-22-14

ALAMEDA CORRIDOR RE-MONUMENTATION AFTER CONSTRUCTION



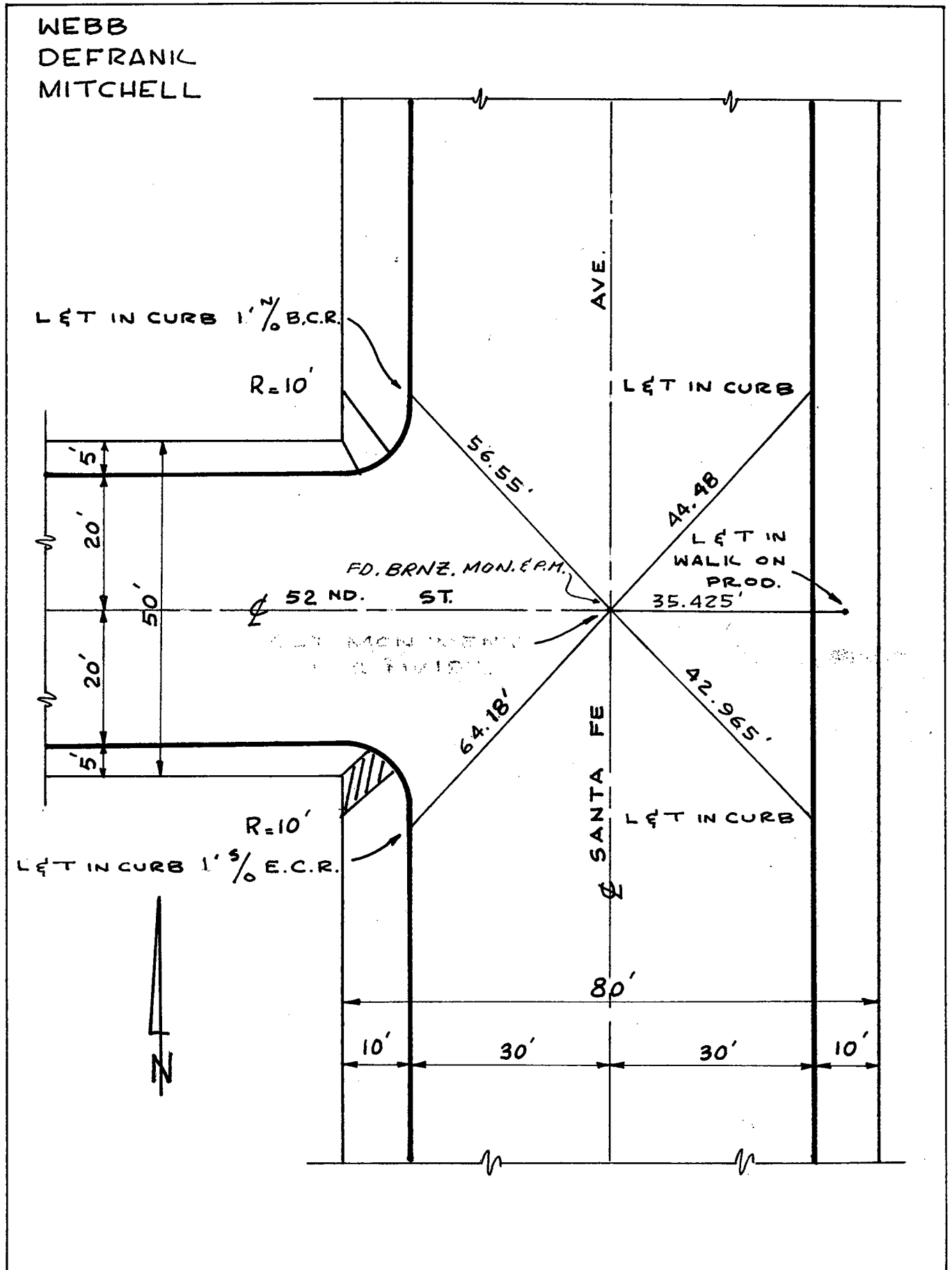
- ▲ FD 3" BRASS DISK IN S.S.M. PER RS 159/21-34. DESTROYED. SET 3" BRASS DISK IN S.S.M. "CITY OF VERNON MONUMENT".
- FD OR SET TIES AS NOTED HEREON.

6-03-2003
F.F., F.S.

TIES - FILED AS SUBMITTED

Location: 52 ND. ST.
1/2 SANTA FE AVE. (W)
 References: F.B. 118-21, 22
CITY OF VERNON

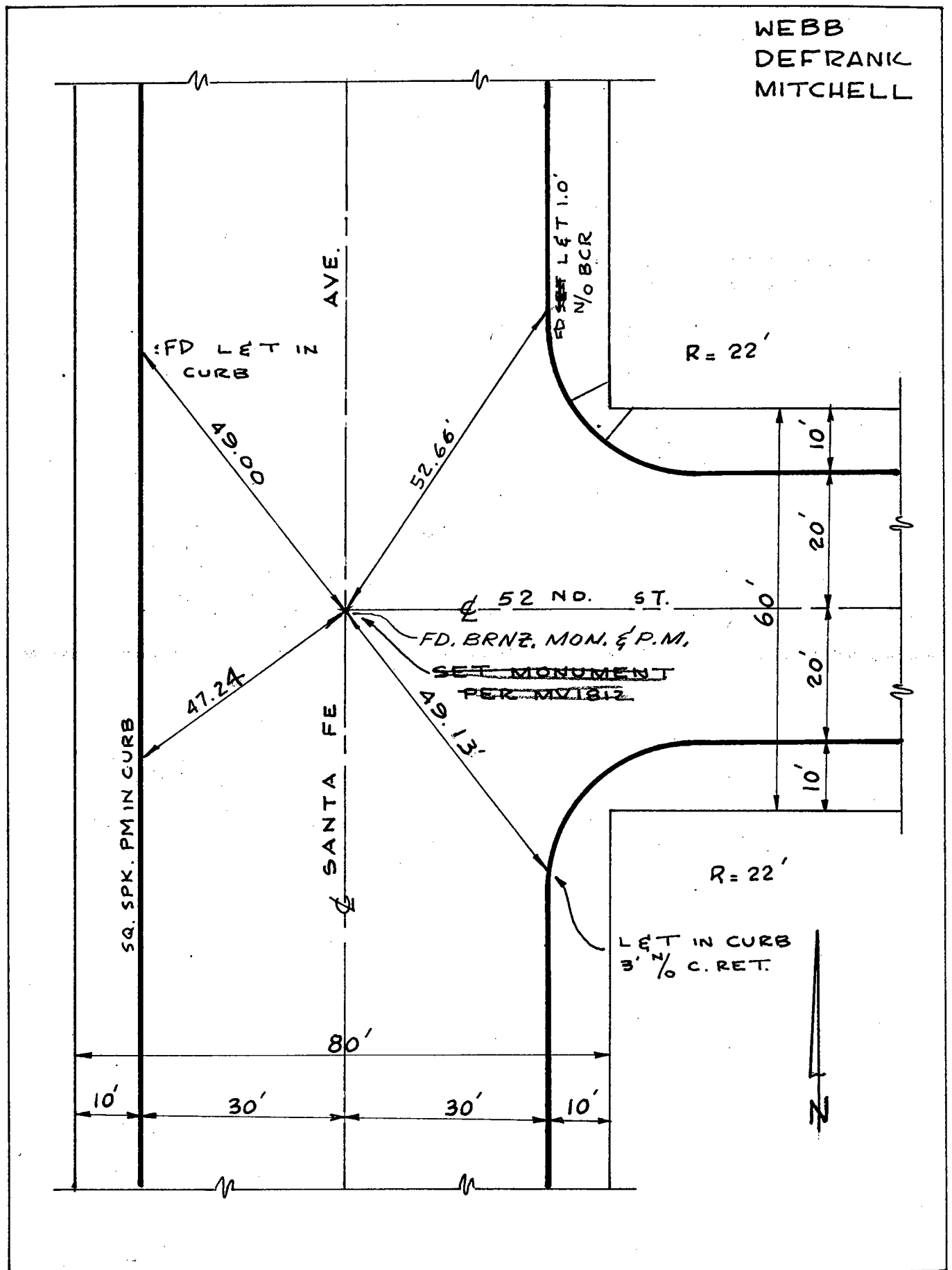
Monument No. 452.



Date: 1-29-74 7-95 4-20-2000 FF 8-9-05 FF
est. CG

Location: 52 NO. ST.
& SANTA FE AVE (E).
 References: F.B. 178-33
CITY of VERNON

Monument No. 453

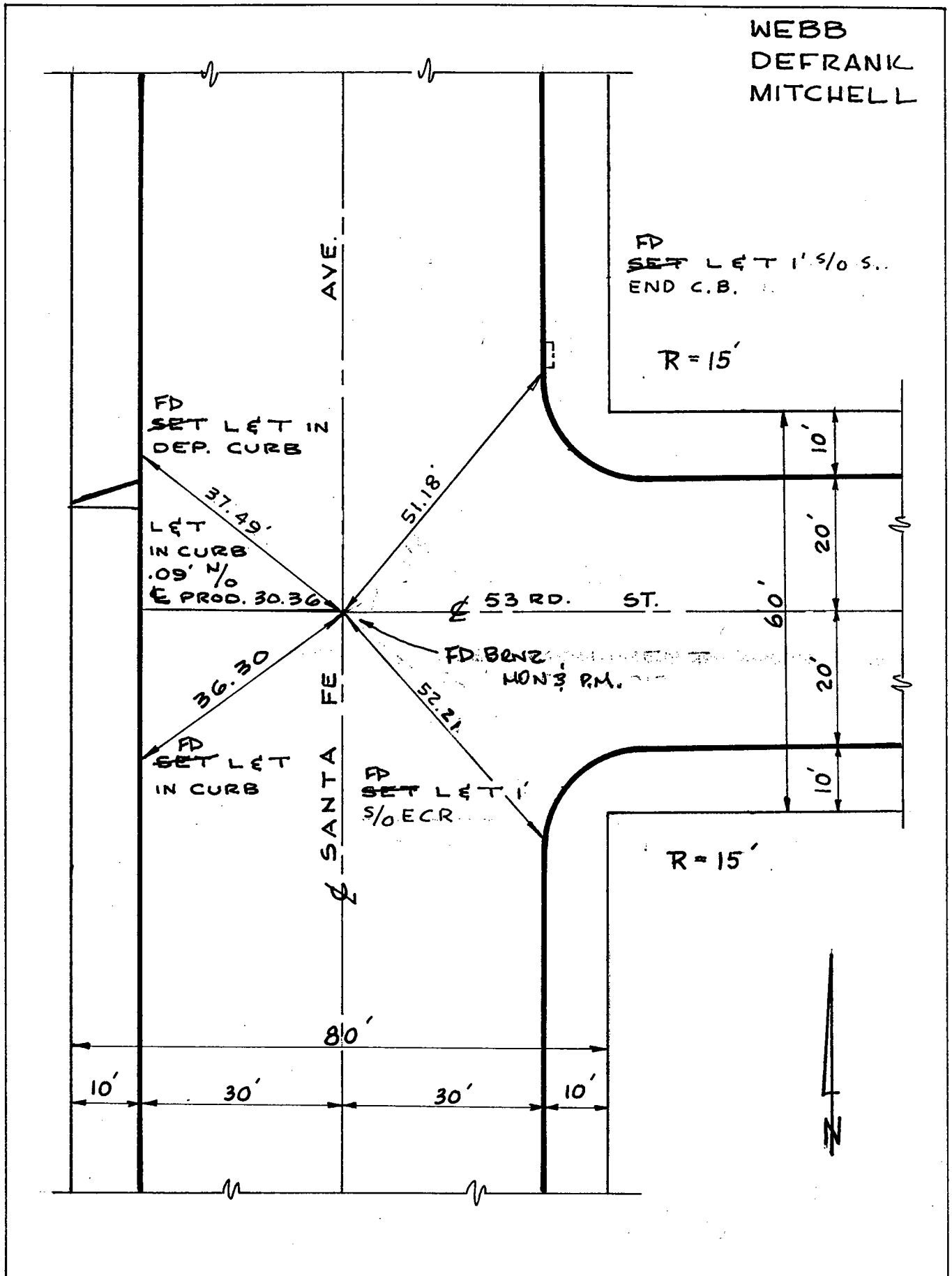


WEBB
 DEFRANK
 MITCHELL

Date: ~~11-29-74~~ *9/20* 5-1-2000 *FF* 8-9-05 *FF*
RT *CG*

Location: 53 RD. ST.
E SANTA FE AVE.
 References: F.B. 178-58
CITY of VERNON

Monument No. 454.

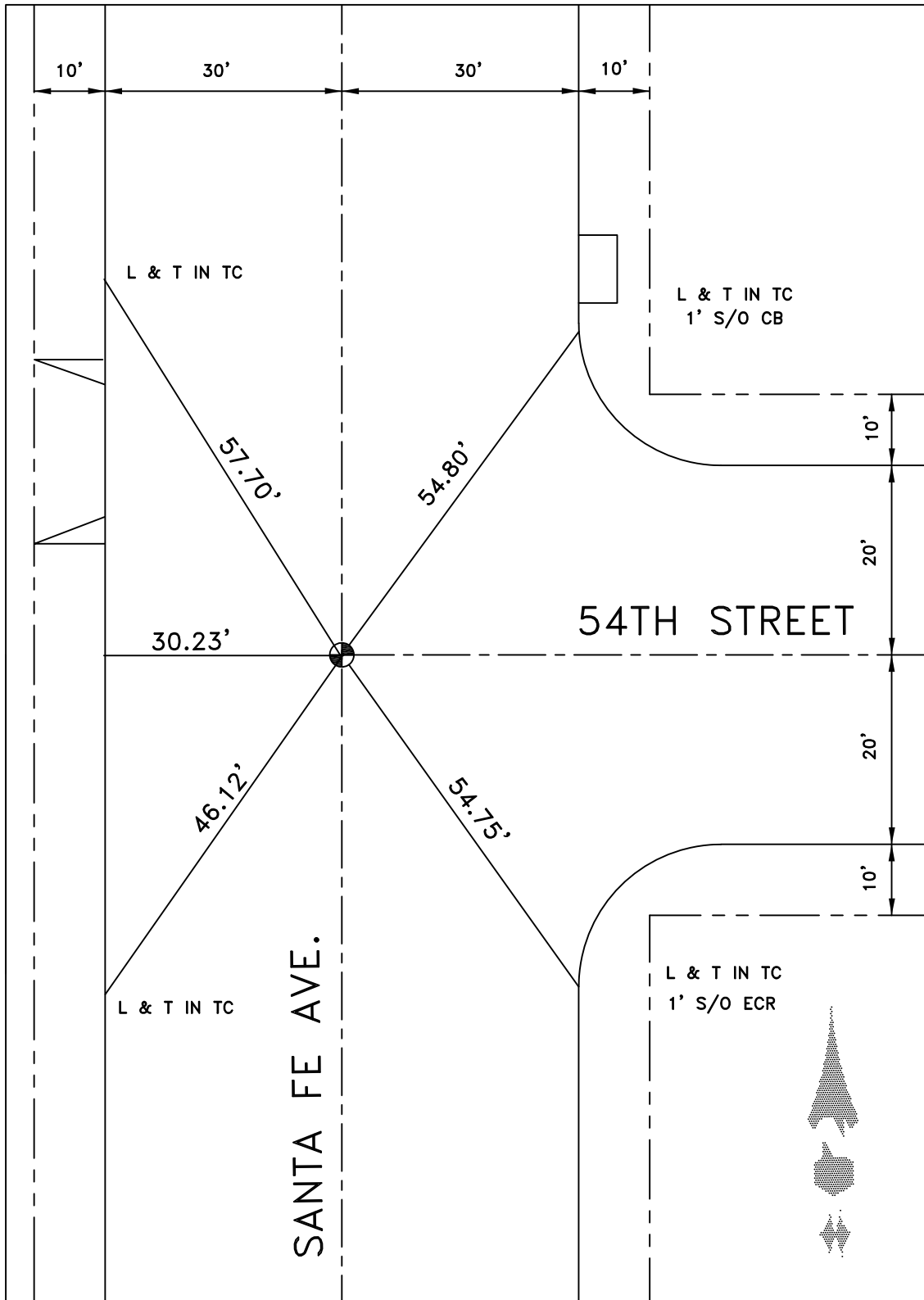


Date: ~~11-29-74~~ ~~10-95~~ 4-20-2000 FF 8-9-05
 R.N.

LOCATION: SANTA FE AVENUE
& 54TH STREET

MONUMENT NO. 456

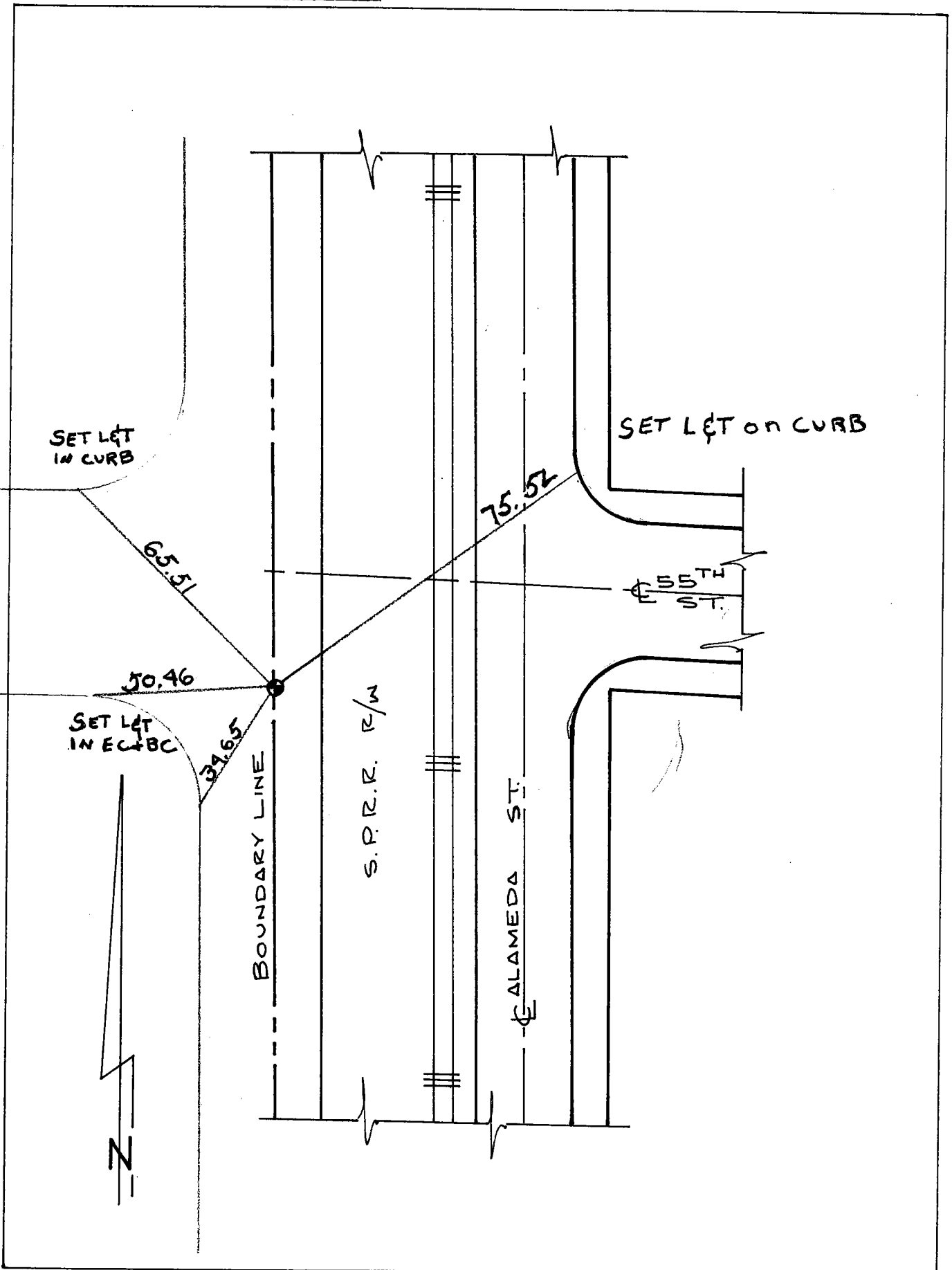
REFERENCES: _____
F.B. 236-55



DATE 1-6-10

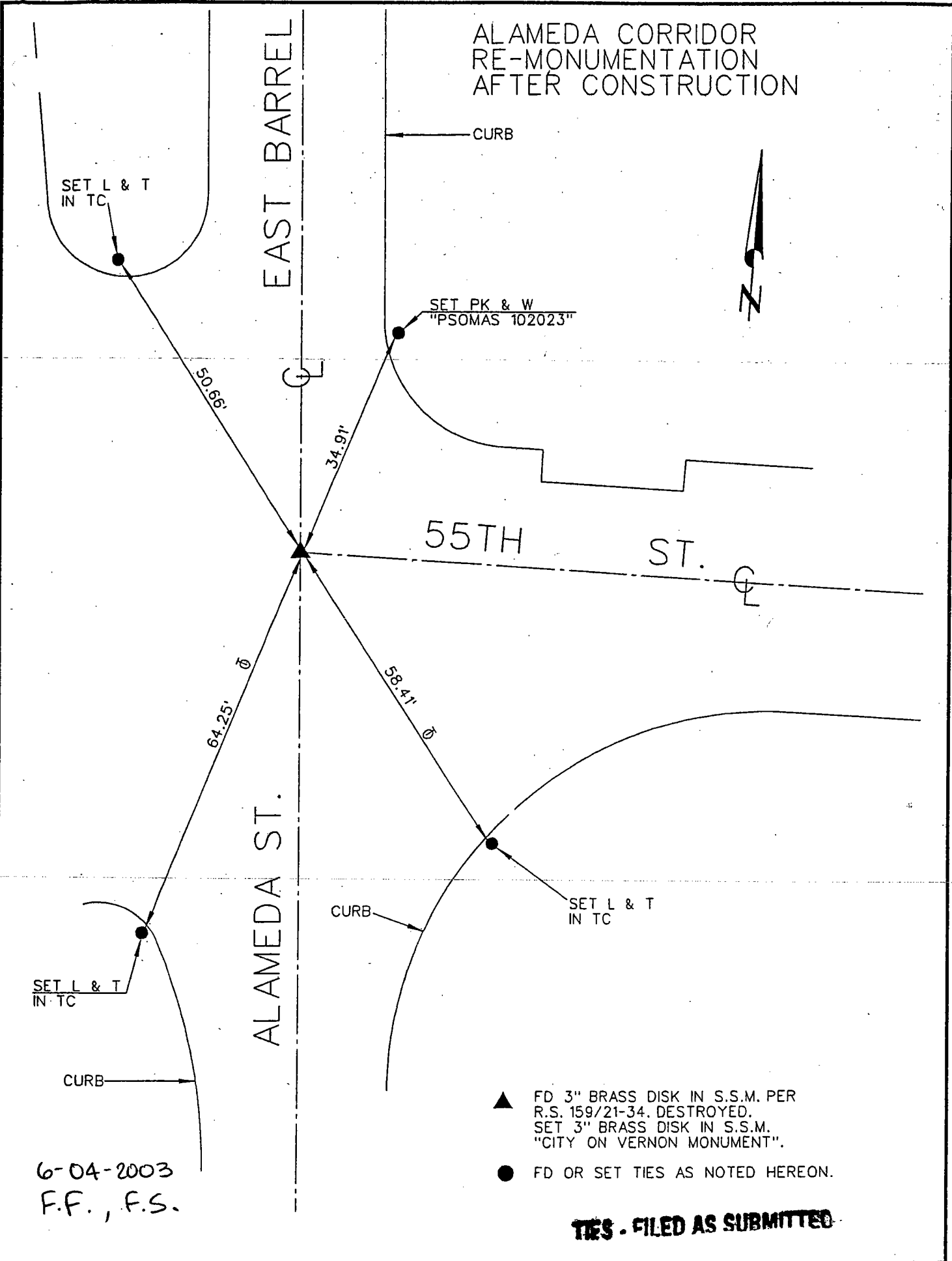
Location: E 55TH ST. E
BDRY. LINE @ W. ROADWAY ALAMEDA
References: _____

Monument No. 458



Date: 8-14-95

ALAMEDA CORRIDOR RE-MONUMENTATION AFTER CONSTRUCTION



- ▲ FD 3" BRASS DISK IN S.S.M. PER R.S. 159/21-34. DESTROYED. SET 3" BRASS DISK IN S.S.M. "CITY ON VERNON MONUMENT".
- FD OR SET TIES AS NOTED HEREON.

6-04-2003
F.F., F.S.

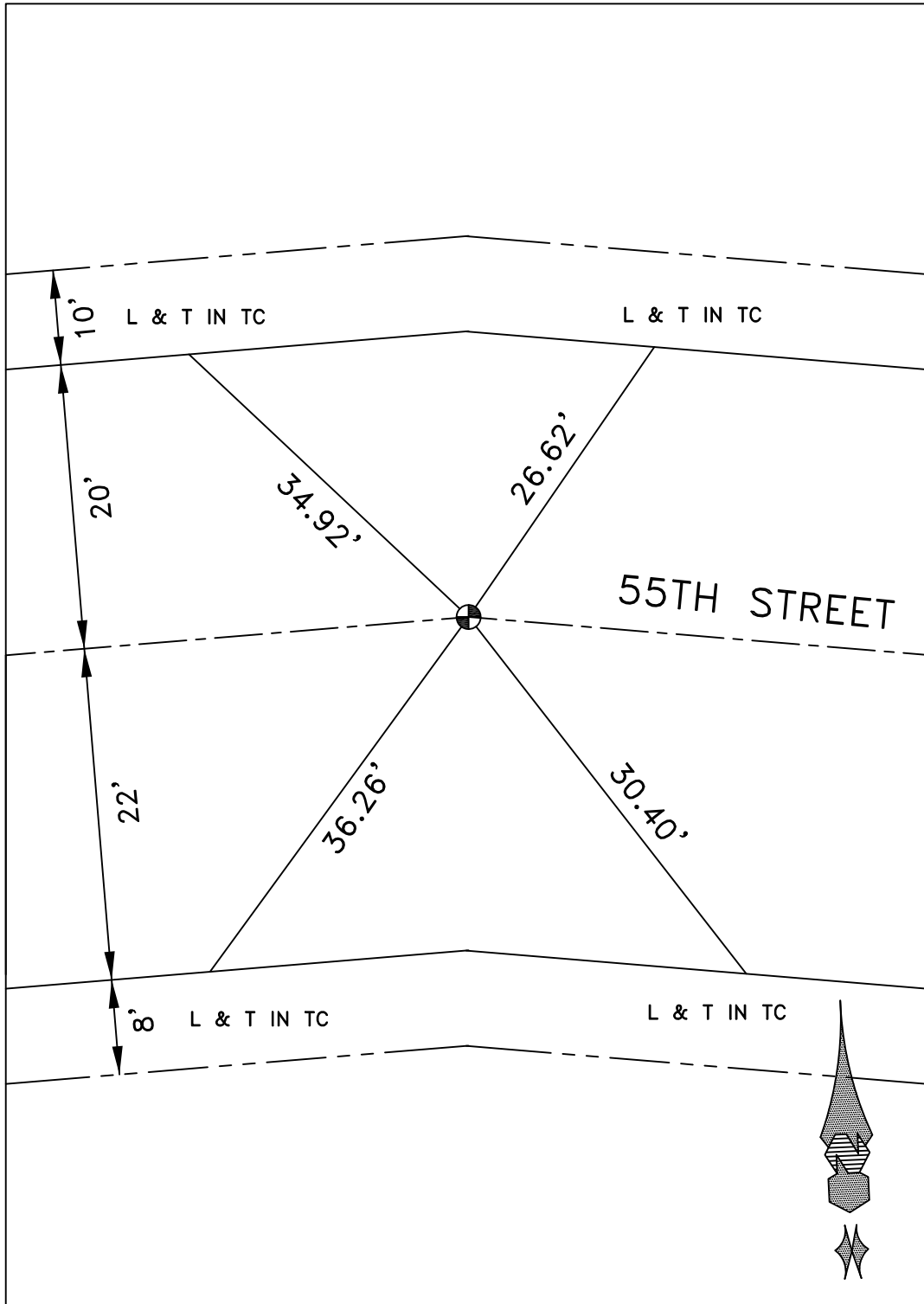
TIES - FILED AS SUBMITTED

LOCATION: 55TH STREET

1ST A.P. E/O ALAMEDA STREET

REFERENCES: F.B 80-62

MONUMENT NO. 460

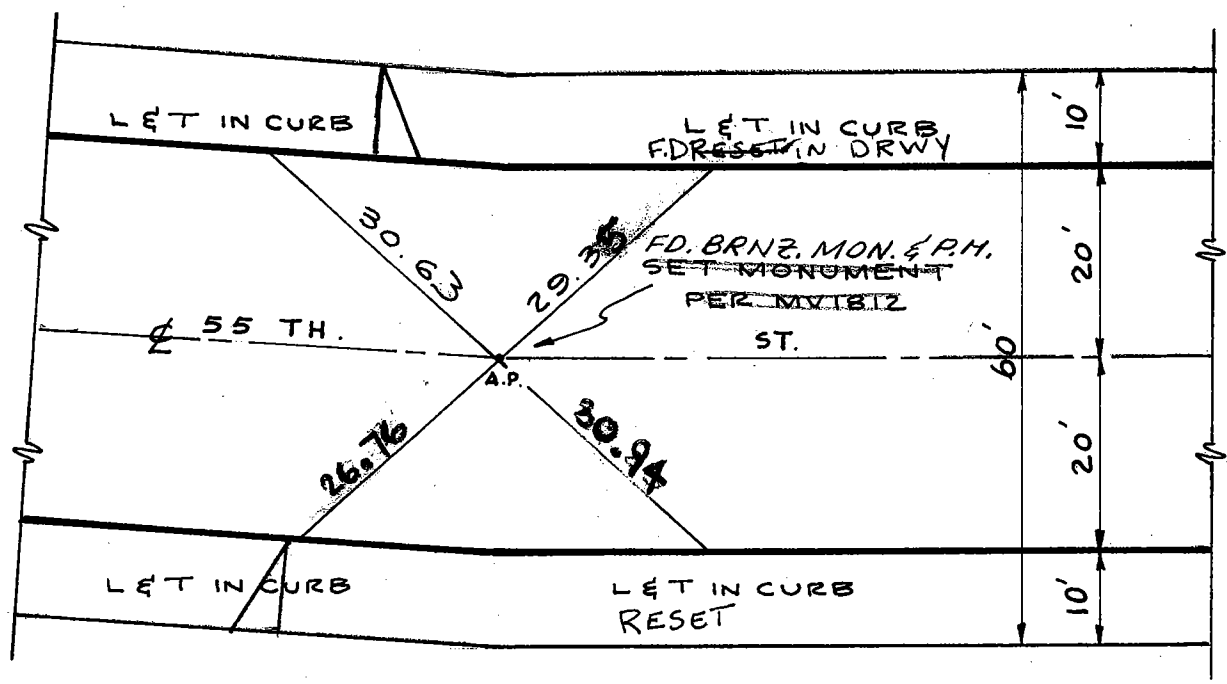


DATE 7/16/2007

Location: 55 TH. ST.
& 2ND. A.P. E/O ALAMEDA ST.
References: F.B. 80-62

Monument No. 461.

WEBB
DEFRANK
MITCHELL

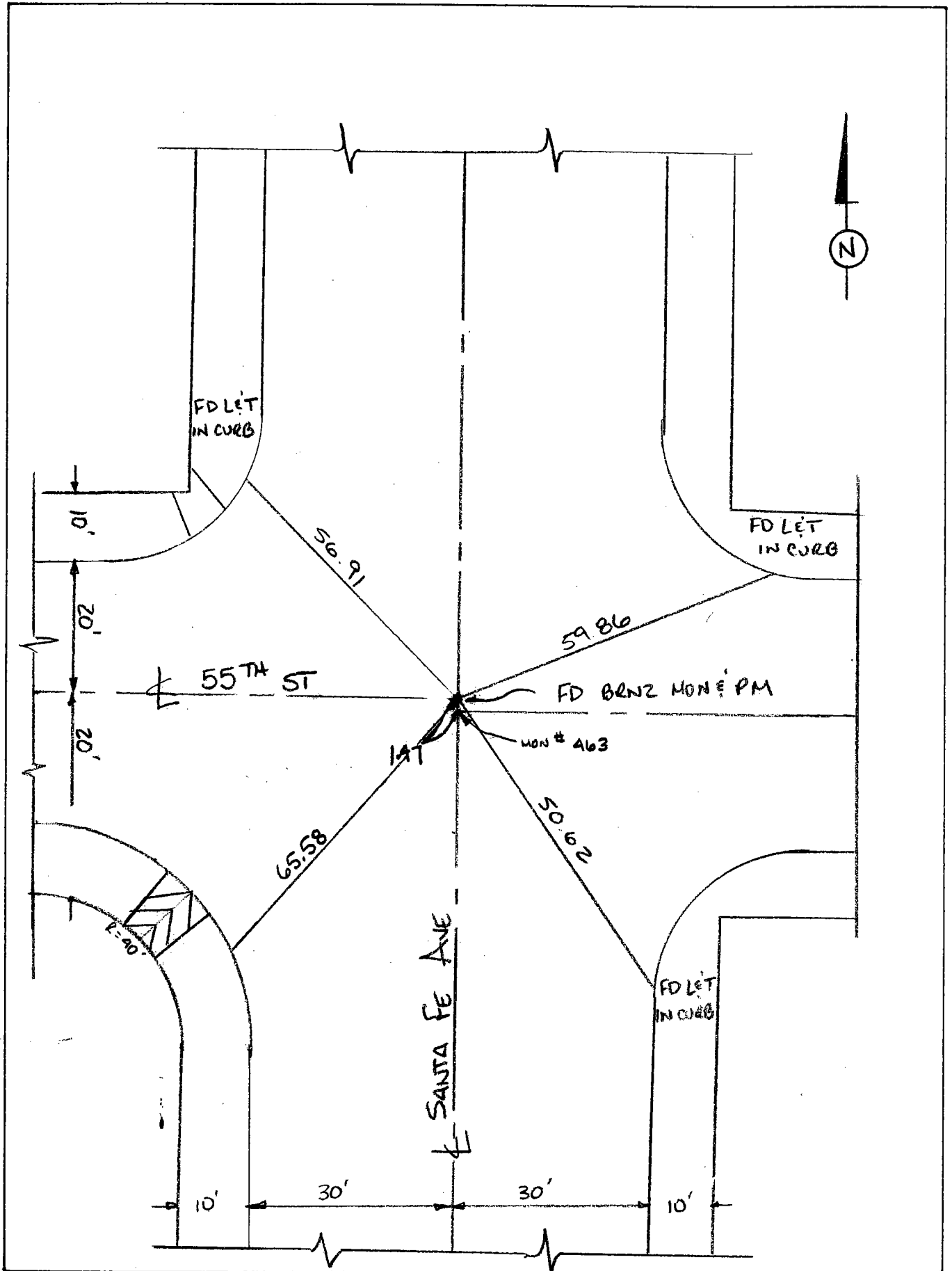


NOTE: NOT UPDATED IN F.B.

Date: 1-10-69 ~~2-20-74~~ ~~9-21-93~~ 3-1-00 OFF RN 9-27-07 FSCG

Location: 455TH ST (W) E
4 SANTA FE AVE
References: F.B. 236-26

Monument No. 462



Date: 4-20-2000 FF AN

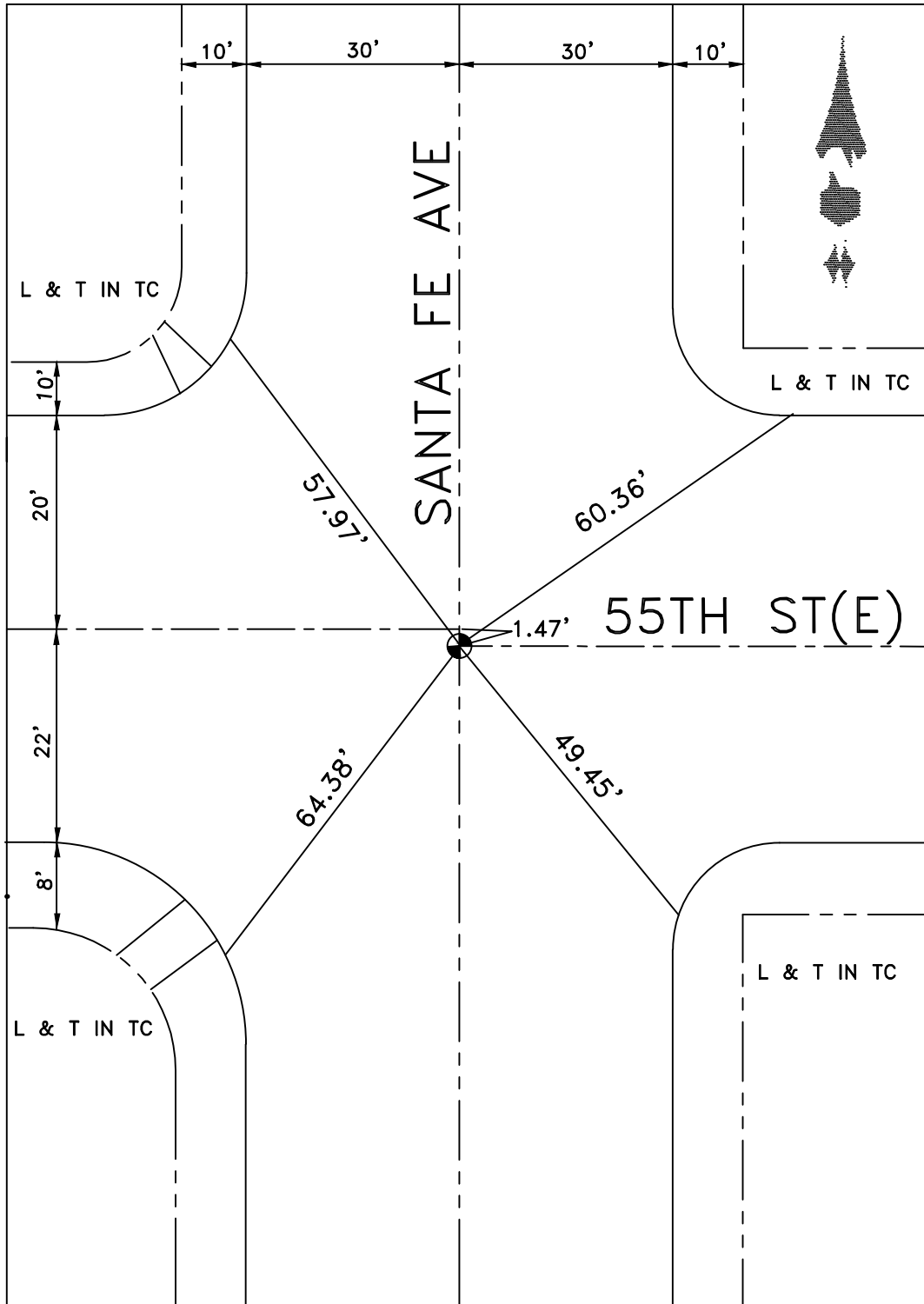
5-23-03 FF CG

5-28-05

LOCATION: CL SANTA FE AVE.
& 55TH ST (E)

MONUMENT NO. 463

REFERENCES: F.B. 236-26

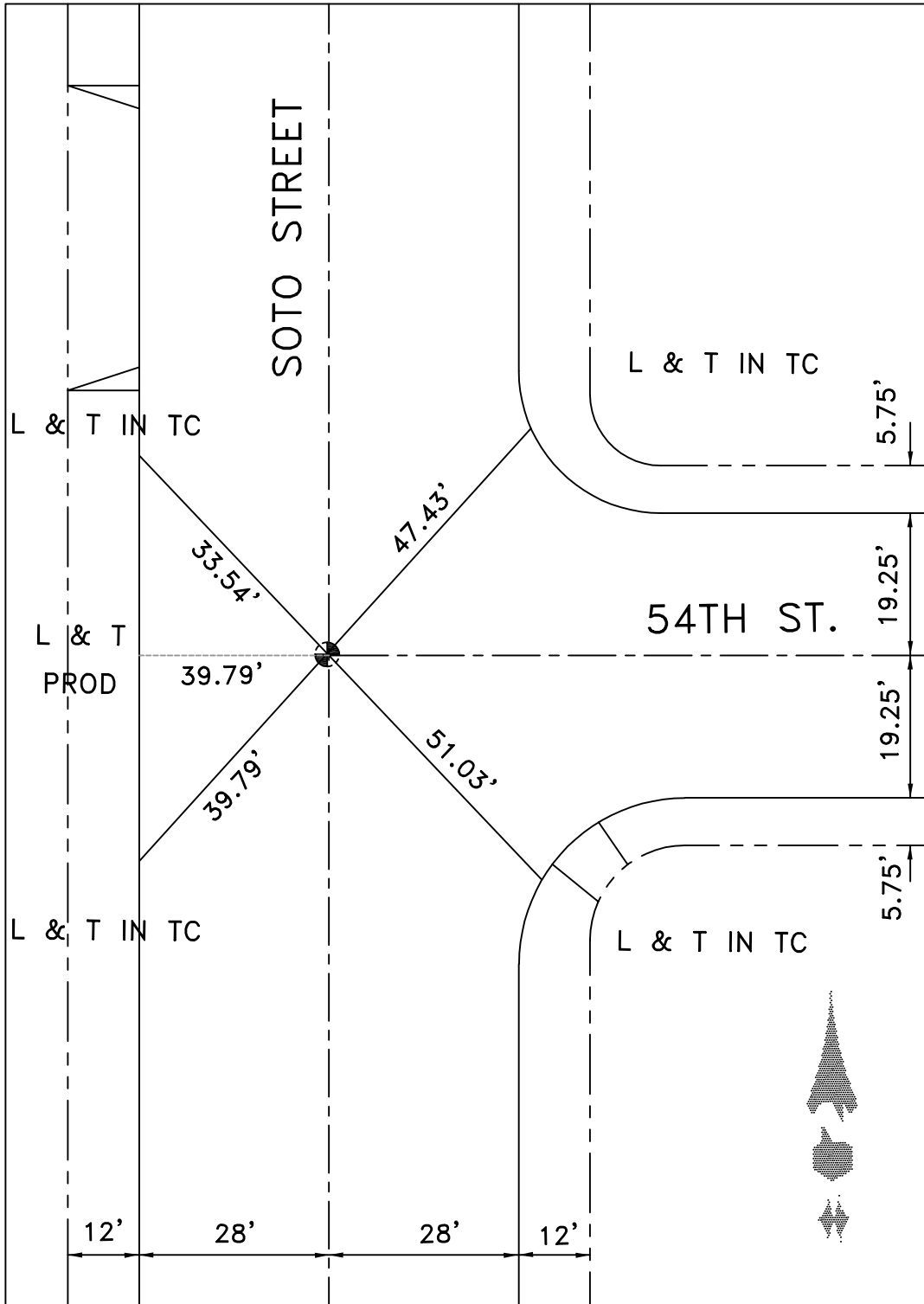


DATE 2-11-10

LOCATION: SOTO STREET
& 54TH STREET

MONUMENT NO. 465

REFERENCES: FB 37-61

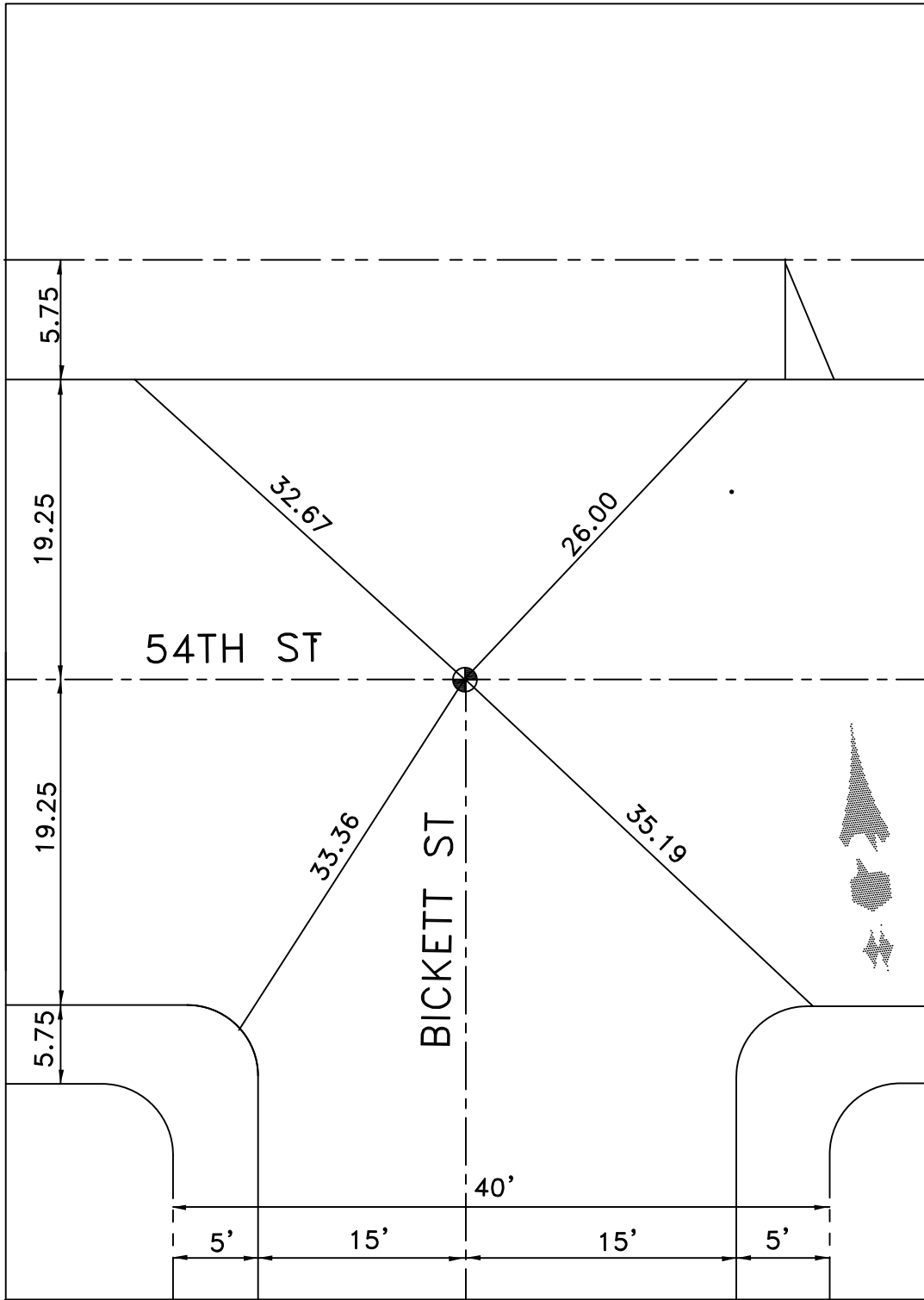


DATE 12-22-09

LOCATION: 54TH ST
& BICKETT ST

MONUMENT NO. 466

REFERENCES: FB 178-12

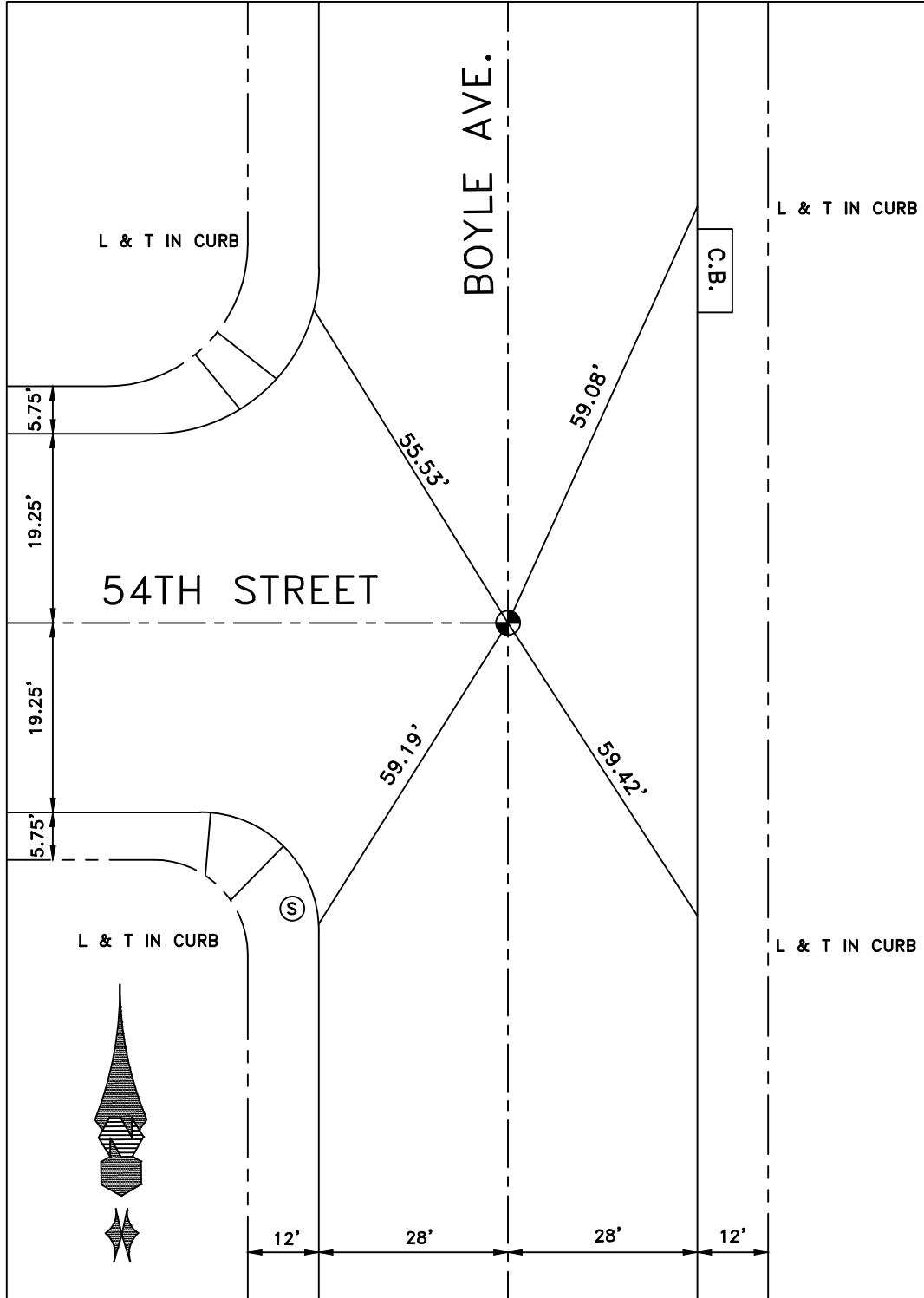


DATE 12-2-09

LOCATION: BOYLE AVENUE
© 54TH STREET

MONUMENT NO. 467

REFERENCES: _____
FIELD BOOK 253-PAGE 21

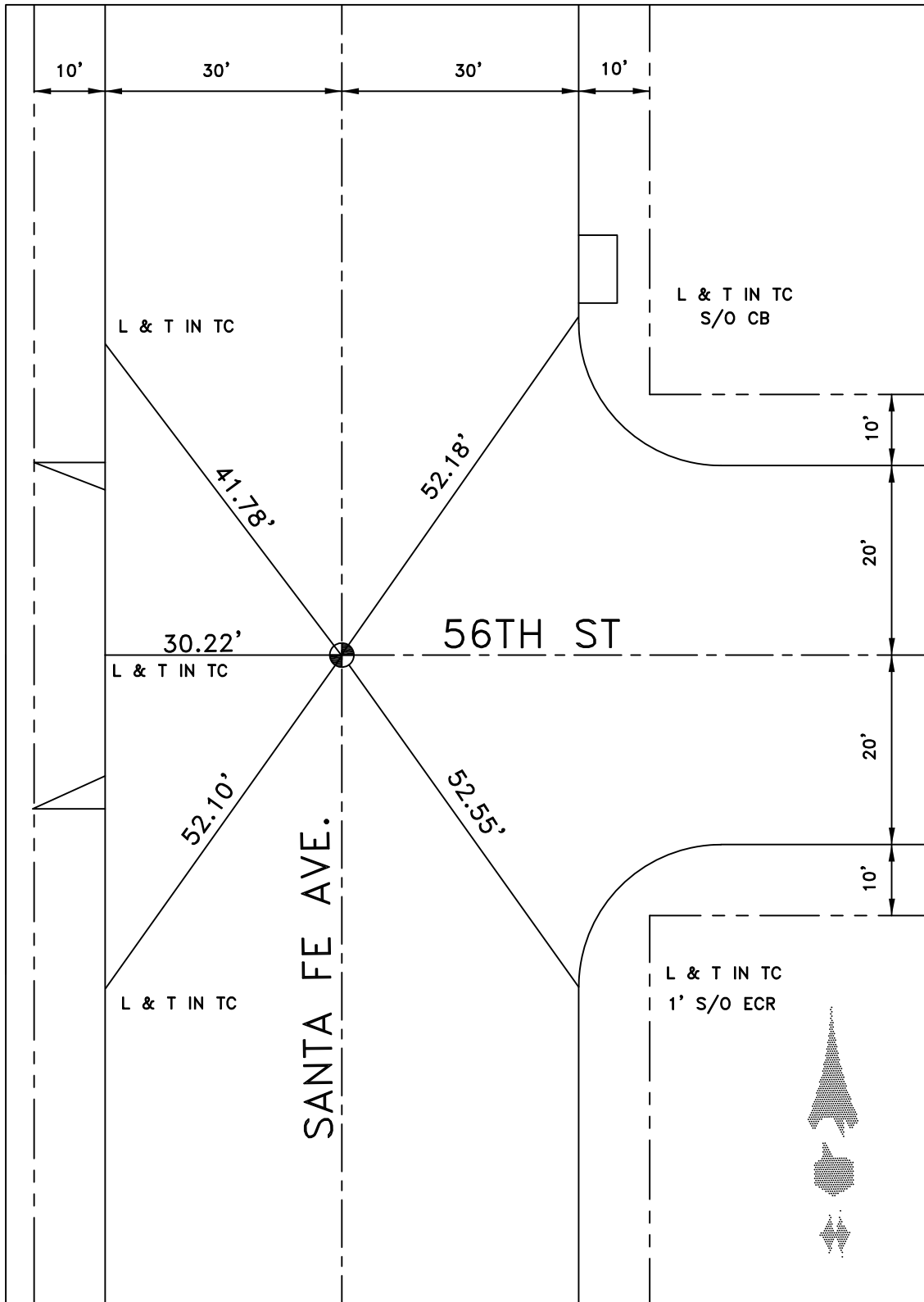


DATE 1-6-15

LOCATION: 56TH ST
& SANTA FE AVE

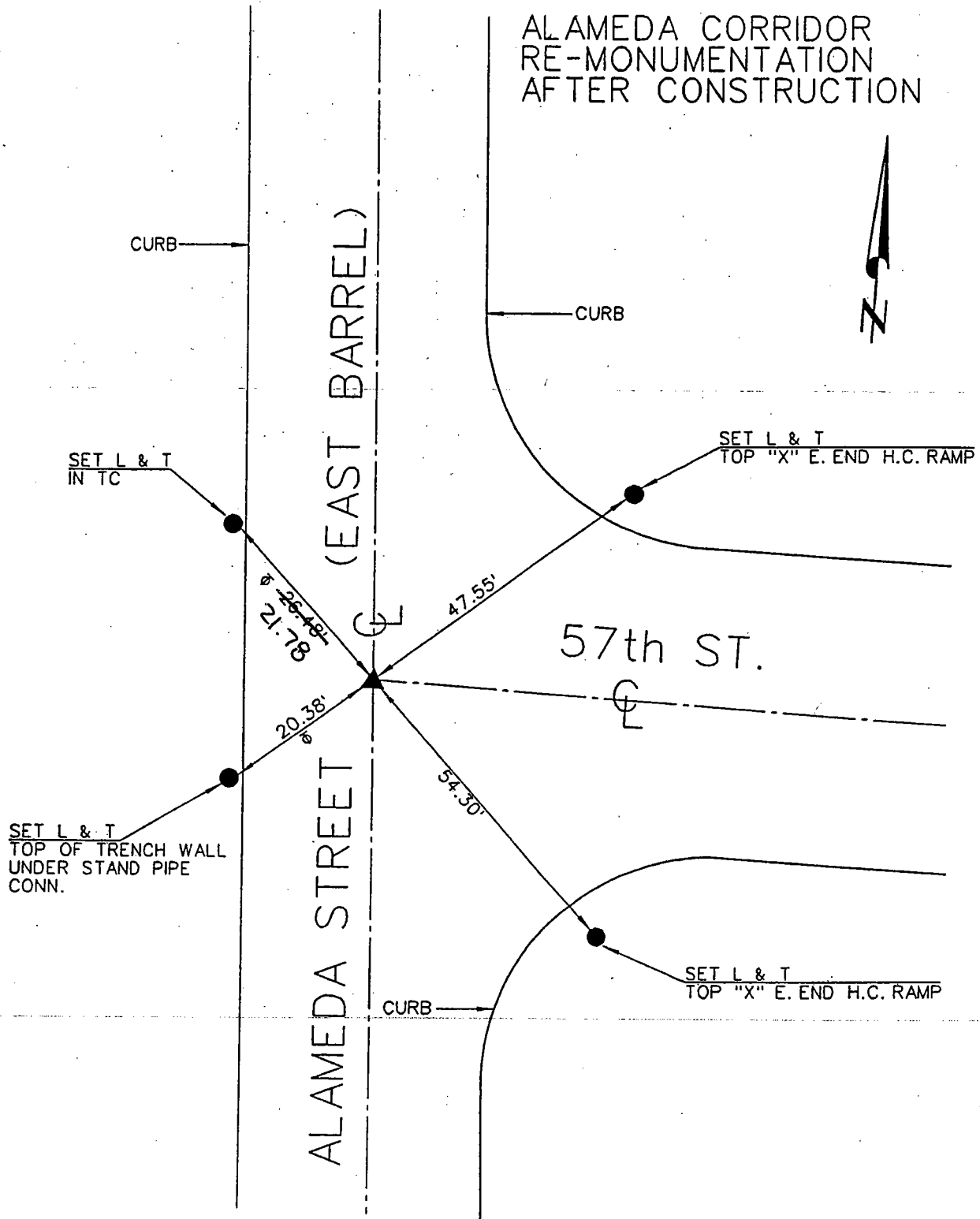
MONUMENT NO. 468

REFERENCES: _____
F.B. 178-59



DATE 1-11-10

ALAMEDA CORRIDOR RE-MONUMENTATION AFTER CONSTRUCTION



▲ FD 3" BRASS DISK IN THE S.S.M. PER RS 159/21-34. DESTROYED.
SET 3" BRASS DISK IN S.S.M. "CITY OF VERNON MONUMENT".

● FD OR SET TIES AS NOTED HEREON

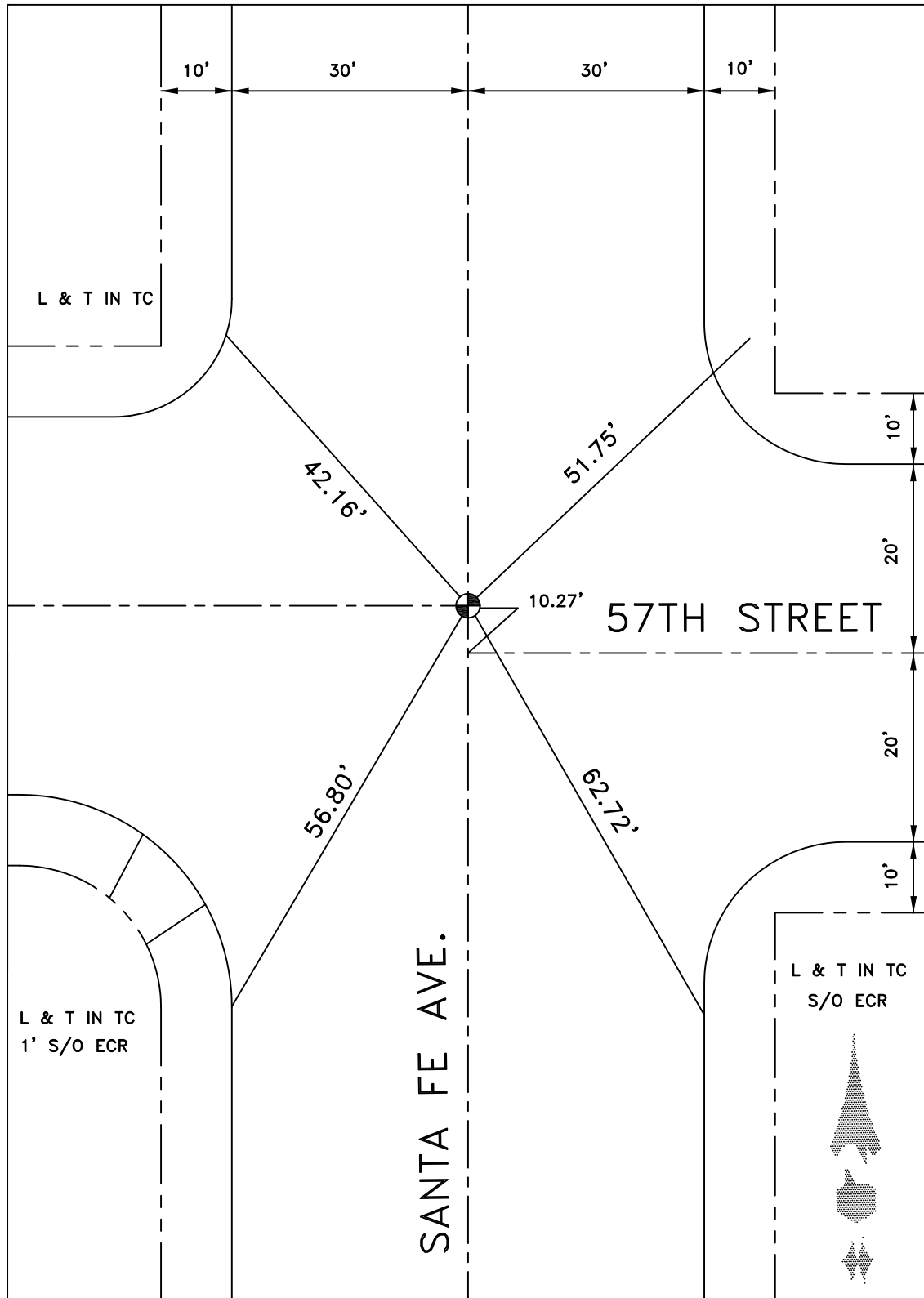
TIES - FILED AS SUBMITTED

b-06-03
FF, FS

LOCATION: SANTA FE AVENUE
& 57TH STREET (W)

MONUMENT NO. 474

REFERENCES: _____
F.B. 236-55

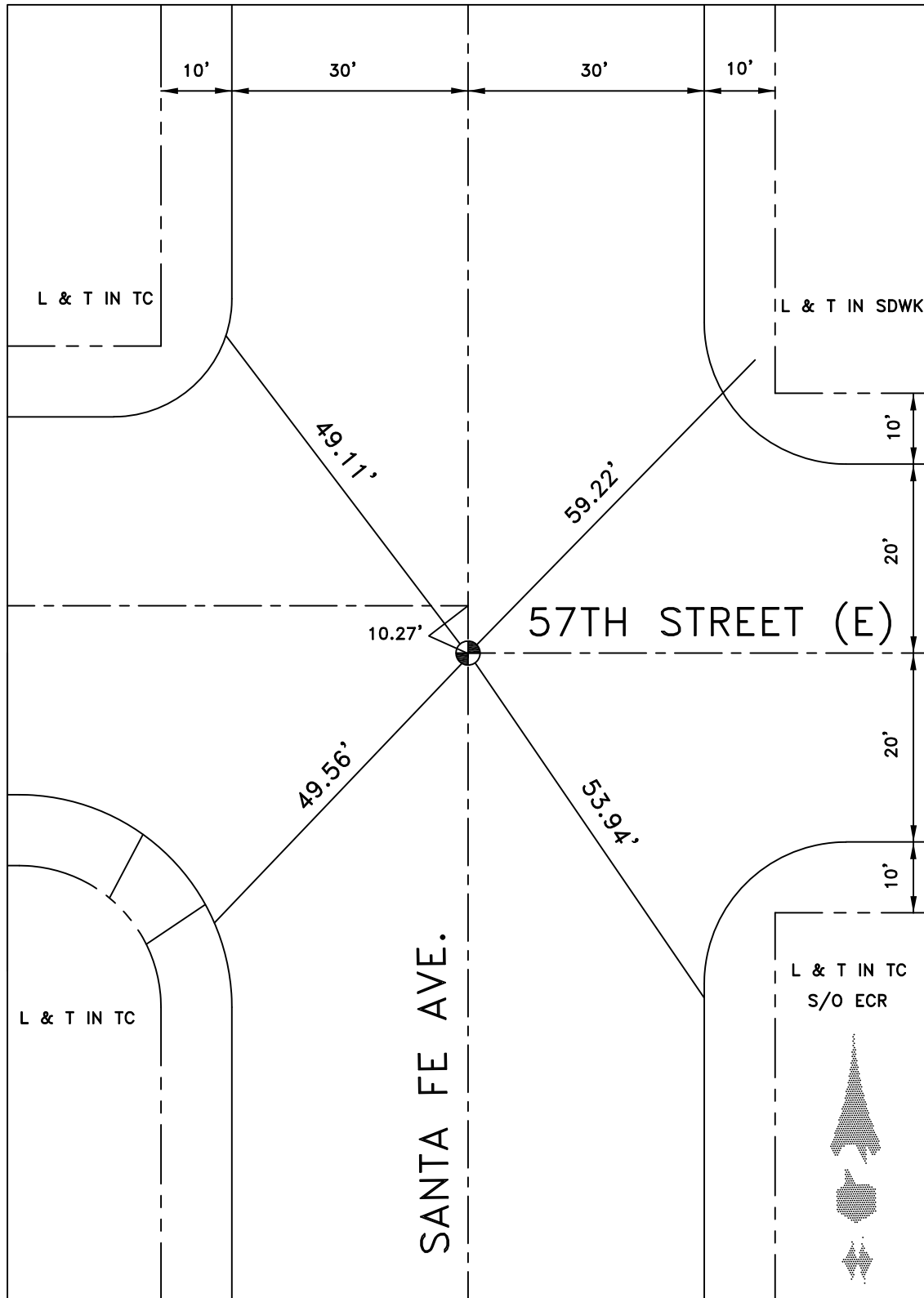


DATE 12-22-2009

LOCATION: SANTA FE AVENUE
& 57TH STREET (E)

MONUMENT NO. 475

REFERENCES: _____
F.B. 178-61

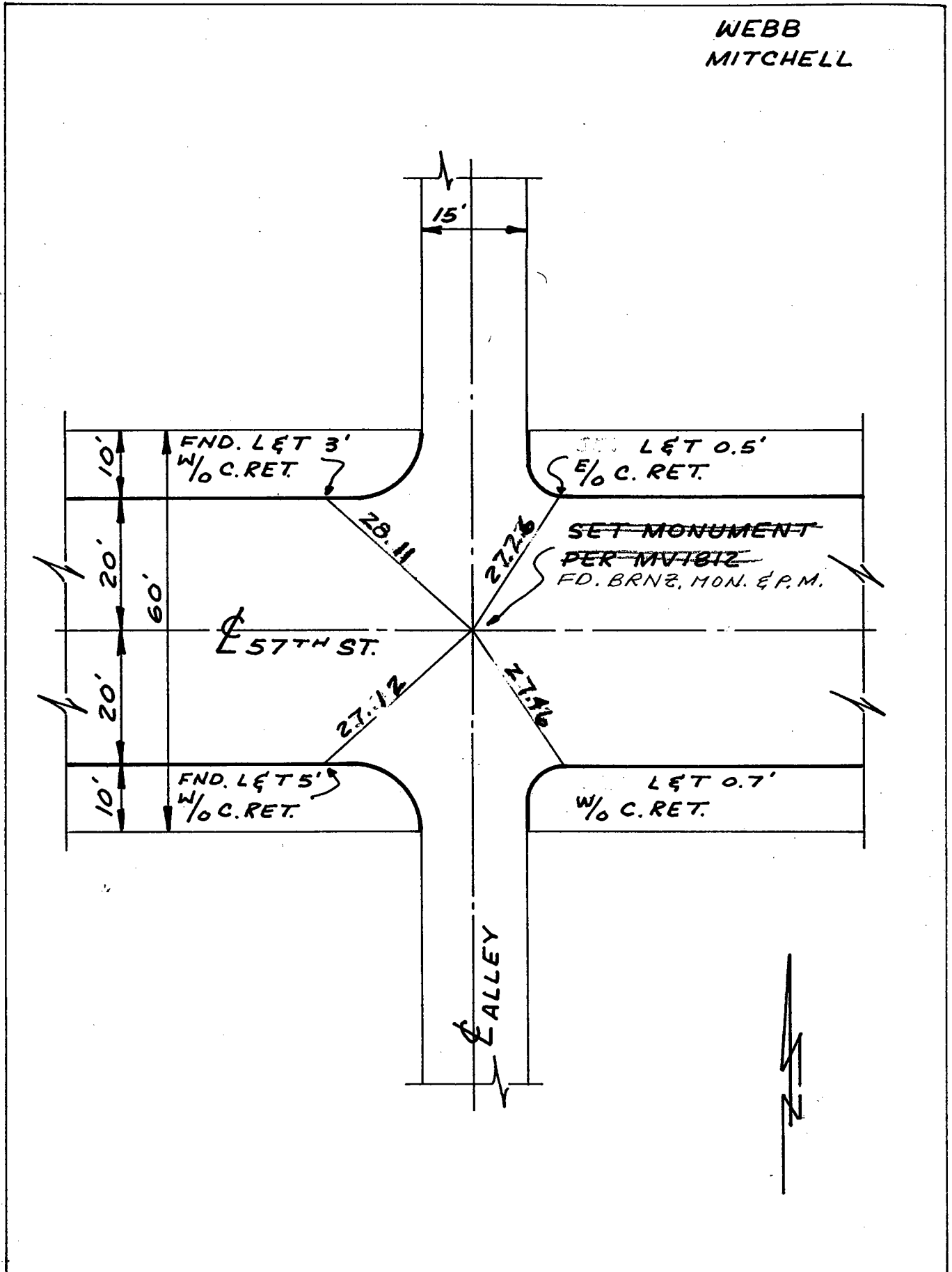


DATE 2-11-10

Location: 57TH ST. & 1ST ALLEY
E/0 SANTA FE AVE.
References: F.B. 236-56
CITY OF VERNON

Monument No. 476

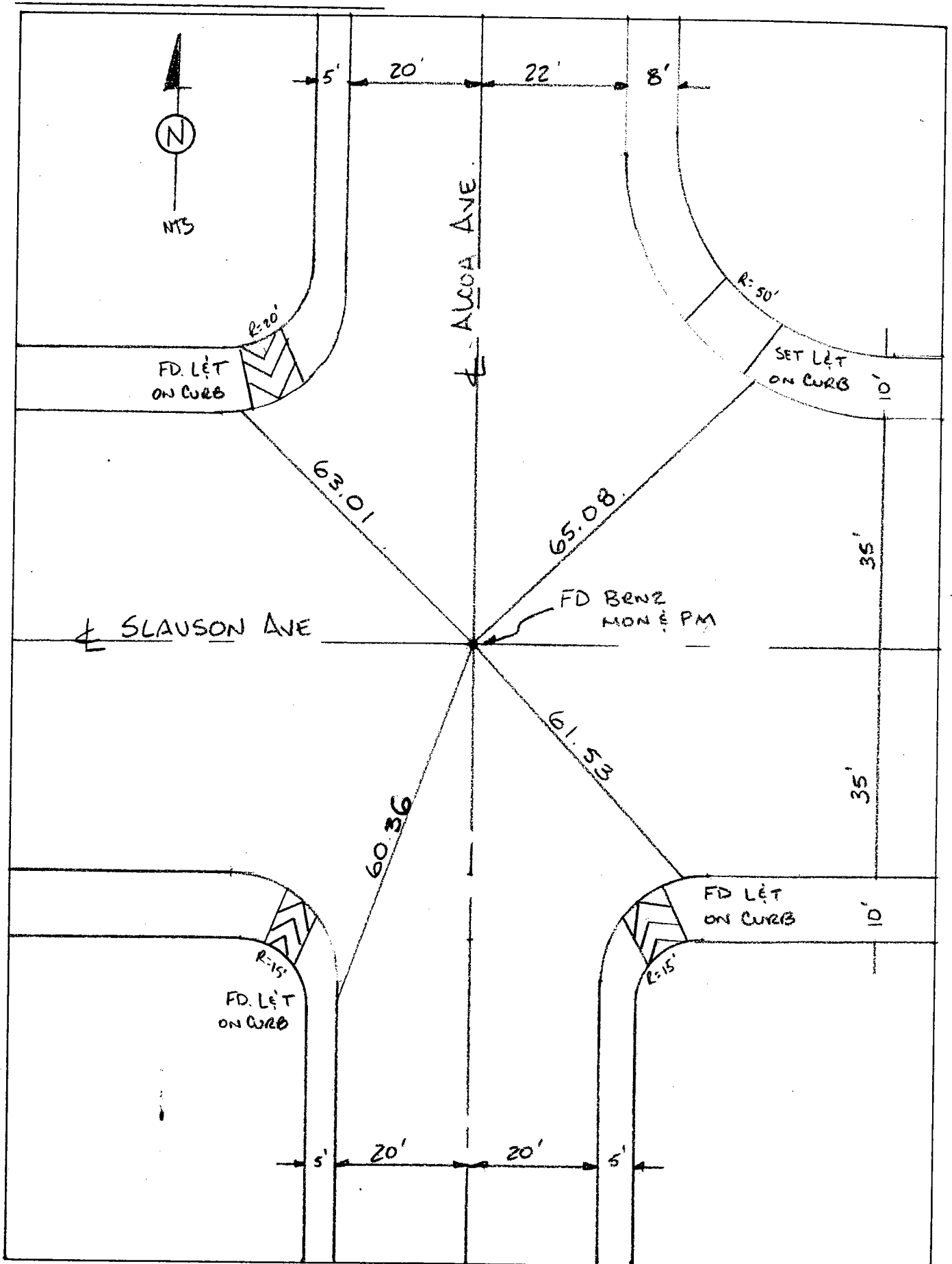
WEBB
MITCHELL



Date: ~~2-20-74~~ ~~7-22-69~~ ~~8-9-95~~ ~~8-5-99~~ 7-27-05 FS FF

Location: ☒ SLAUSON AVE
☒ ☒ ALCOA AVE
References: FB 158-65

Monument No. 478



Date: 4-13-2000 ^{FF} _{RN}

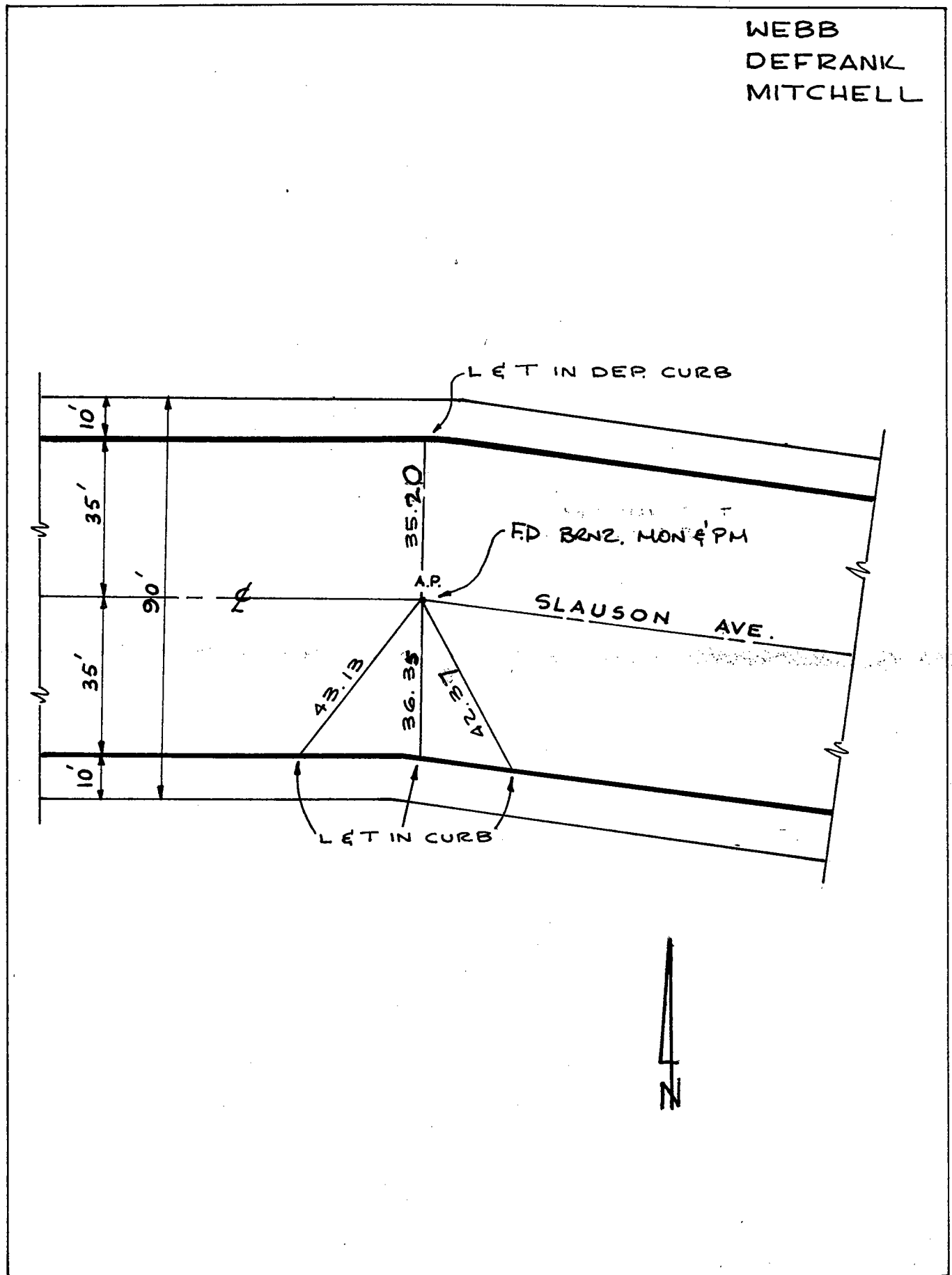
8-15-05 FS F.F

Location: SLAUSON AVE
& A.P. W/O DOWNEY RD.

Monument No. 479

References: F.B. 253-26

WEBB
DEFRANK
MITCHELL



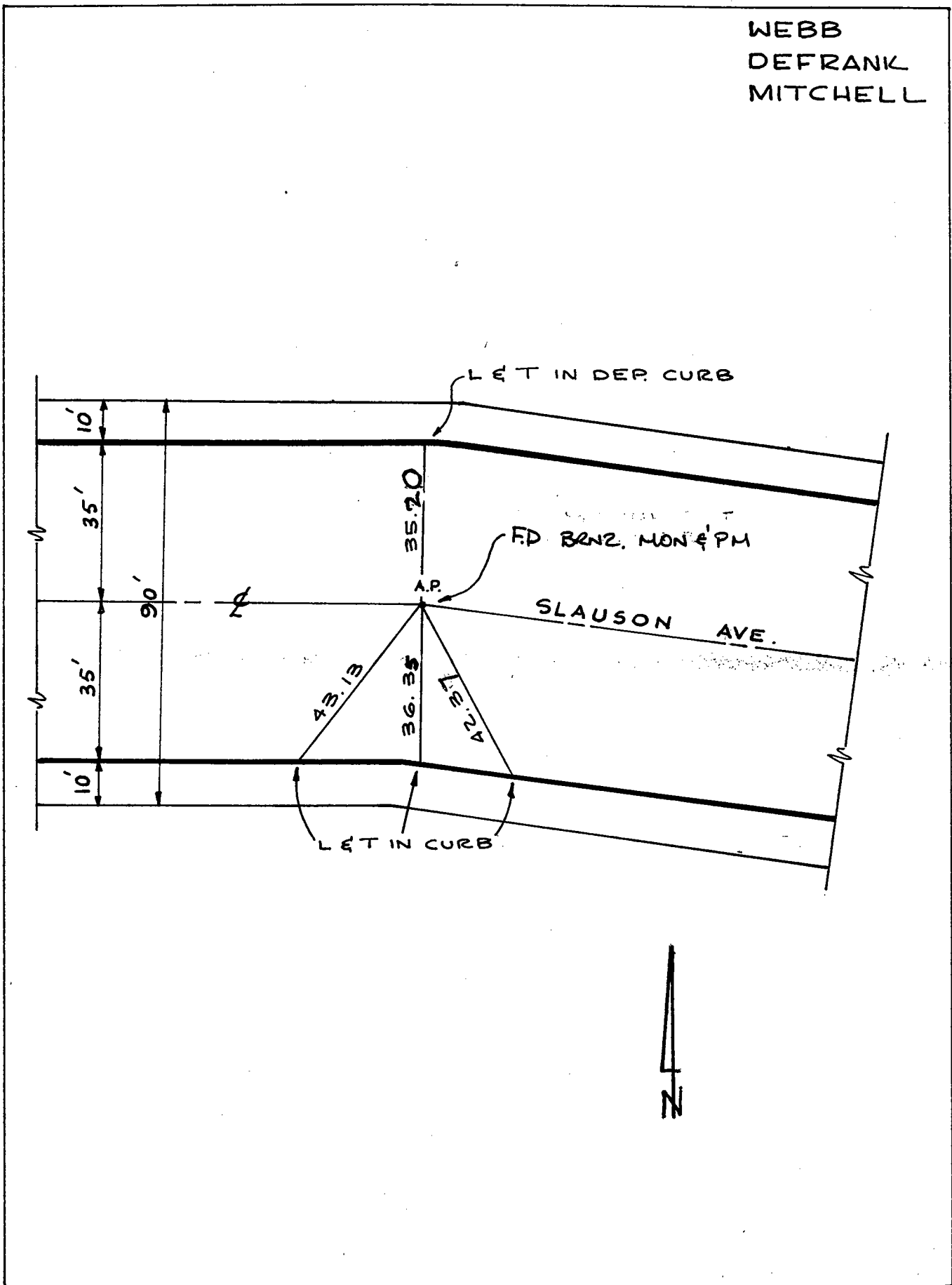
Date: ~~1-10-60~~ ~~8-14-95~~ ~~4-13-2000~~ FF
201 8-15-05 FS
FF

Location: SLAUSON AVE
& A.P. W/O DOWNEY RD.

Monument No. 479.

References: F.B. 253-26

WEBB
DEFRANK
MITCHELL



Date: ~~1-10-60~~ ~~8-14-95~~ ~~4-13-2000~~ FF
201 8-15-05 FS
FF

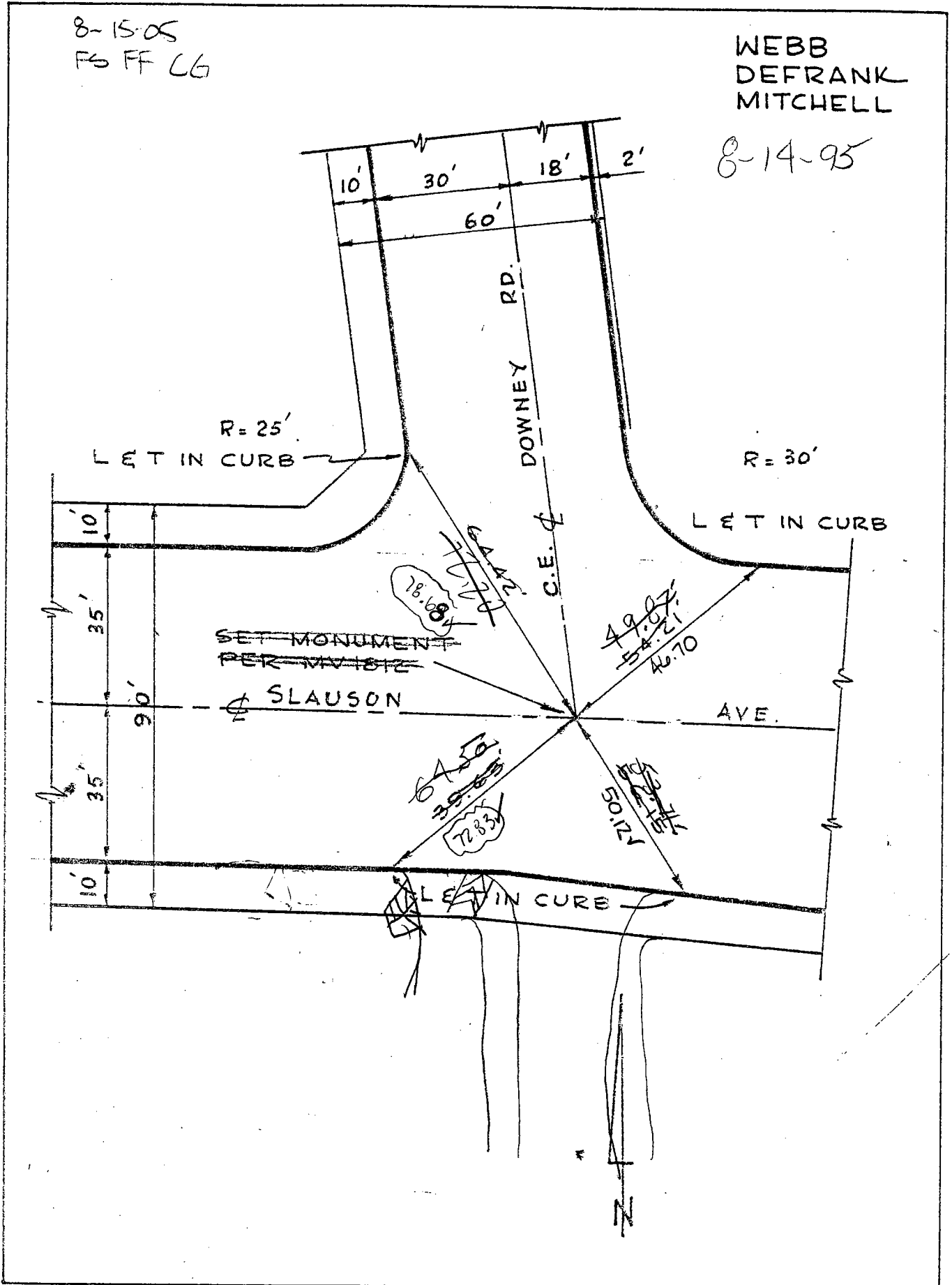
Location: SLAUSON AVE.
& DOWNEY RD.
References: F.B. 253-25

Monument No. 480.

8-15-05
FB FF LG

WEBB
DEFRANK
MITCHELL

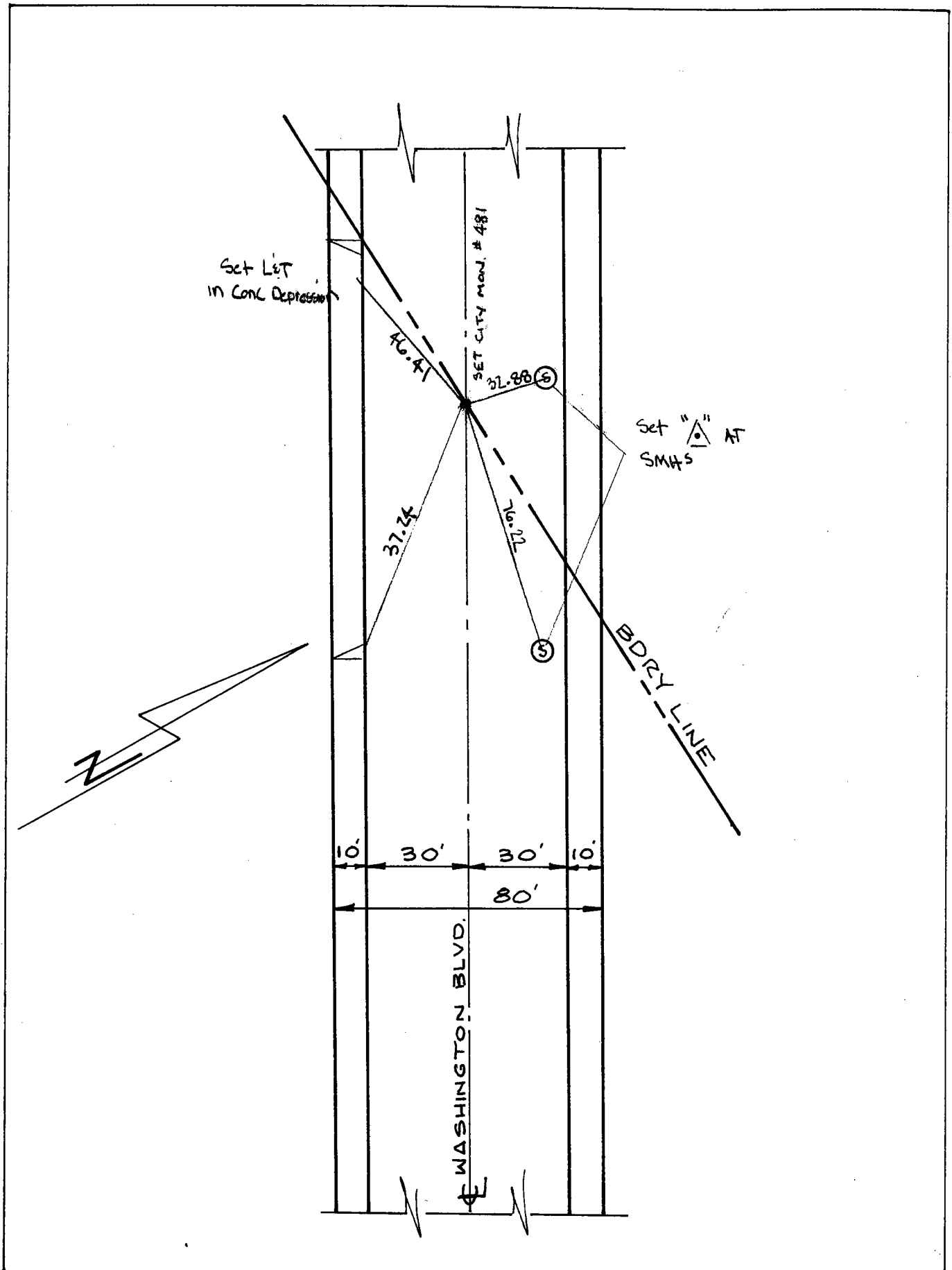
8-14-95



Date: 8-14-95

Location: E WASHINGTON BLVD.
E BDRY LINE W/O DOWNEY RD.
References: F.B. 236-41

L.A. MUN.
Monument No. 481

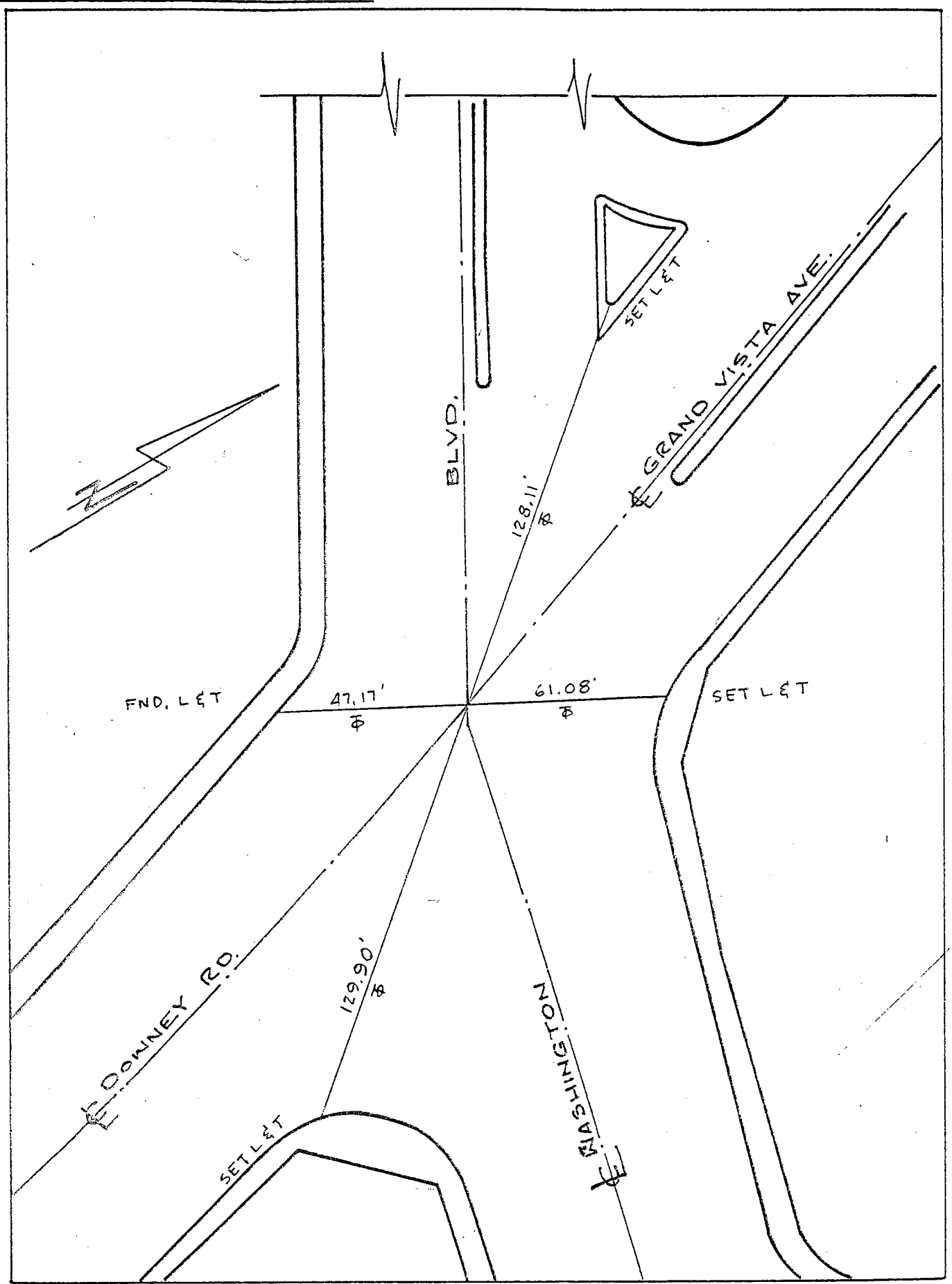


Date: 7-95 VAR 3-20-01 FF F.S

Location: E WASHINGTON BLVD.
E DOWNEY RD.

Monument No. 482

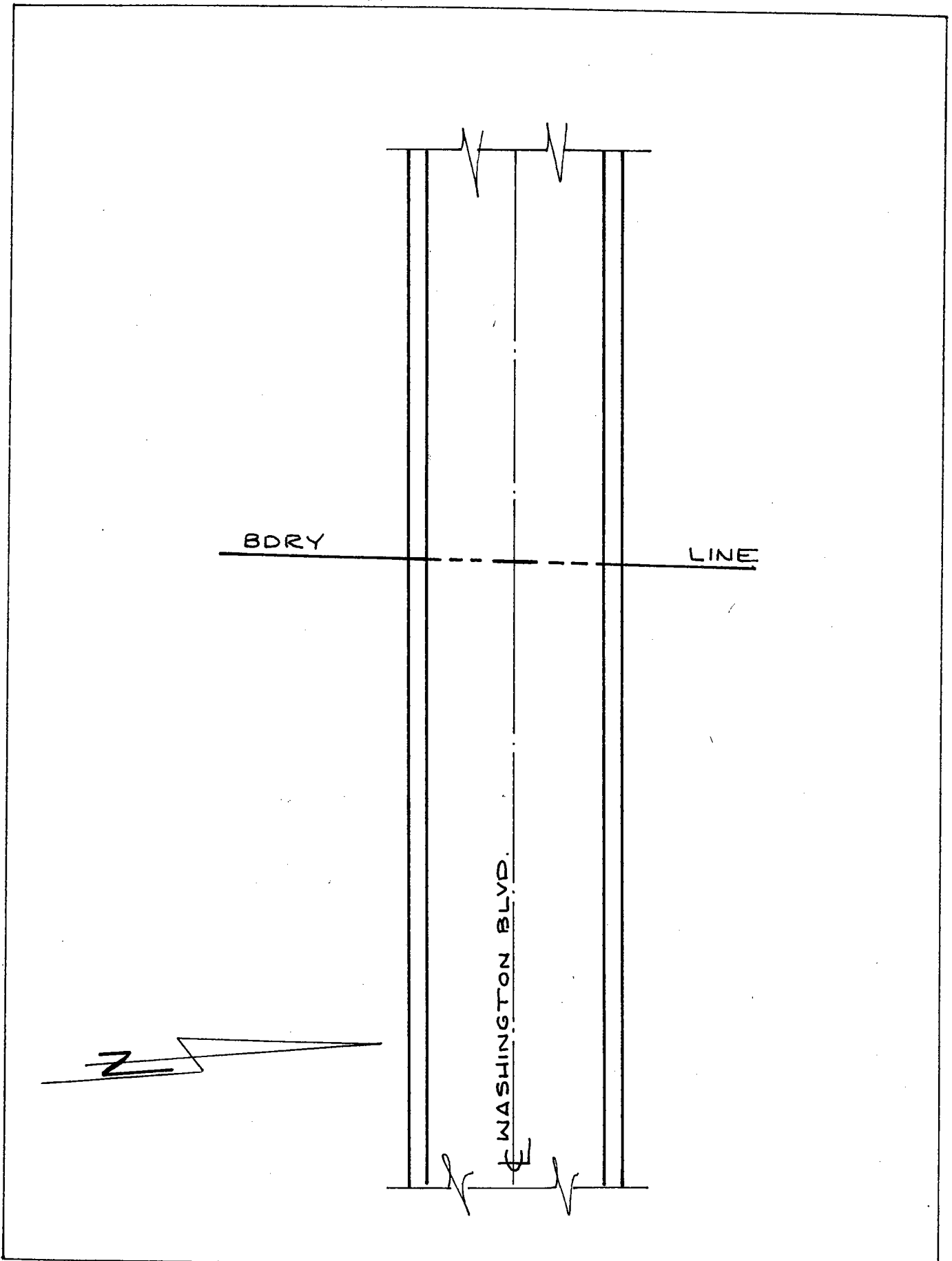
References: L.A.R.D. F.B. 1122-74



Date: _____

Location: WASHINGTON
BLVD. & BDRY LINE ^{5/6} DOWNNEY RD.
References: _____

Monument No. 485

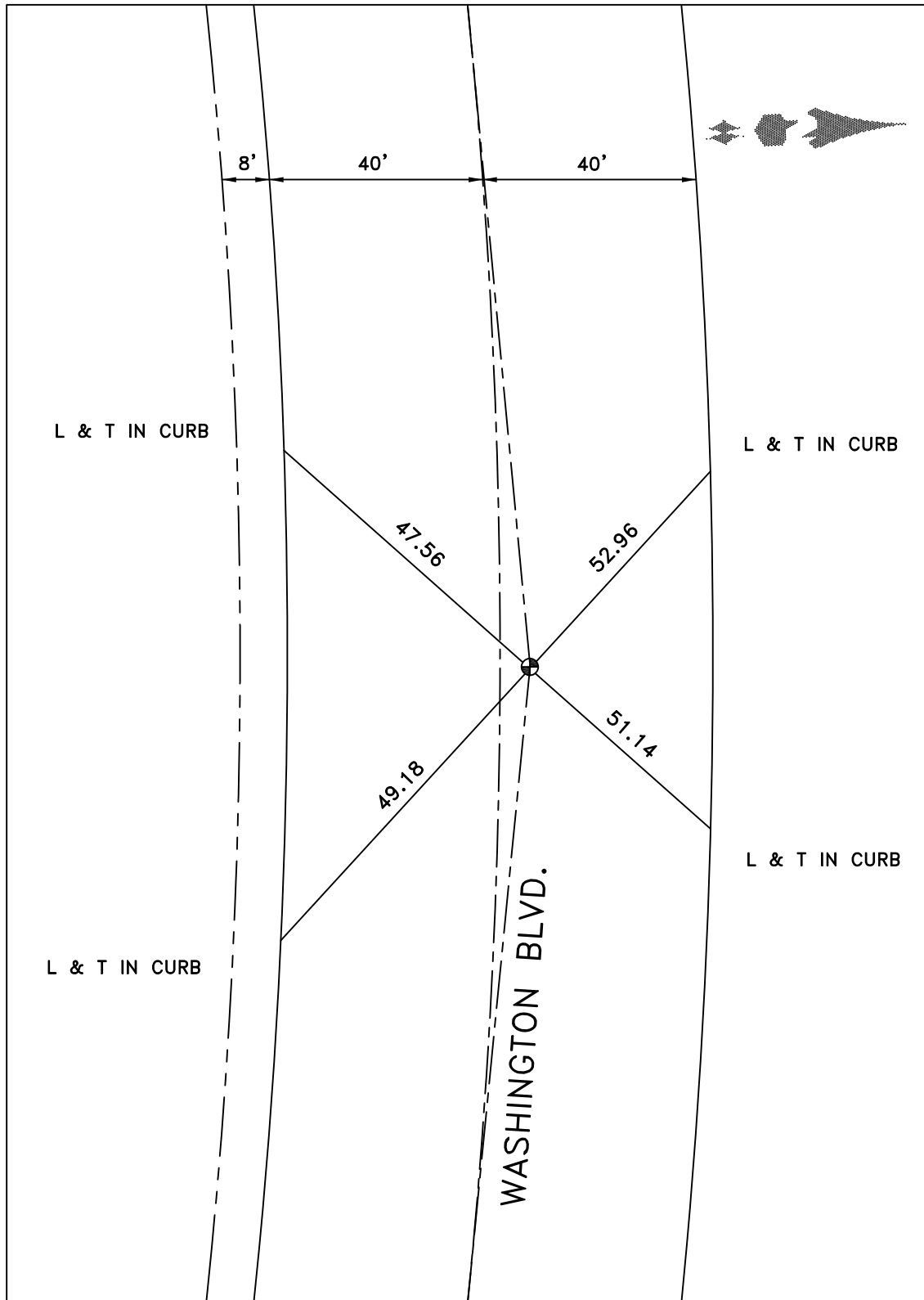


Date: _____

LOCATION: WASHINGTON BLVD.
1ST ANGLE PT E/O DOWNEY RD

MONUMENT NO. 486

REFERENCES: _____
FIELD BOOK 256-25

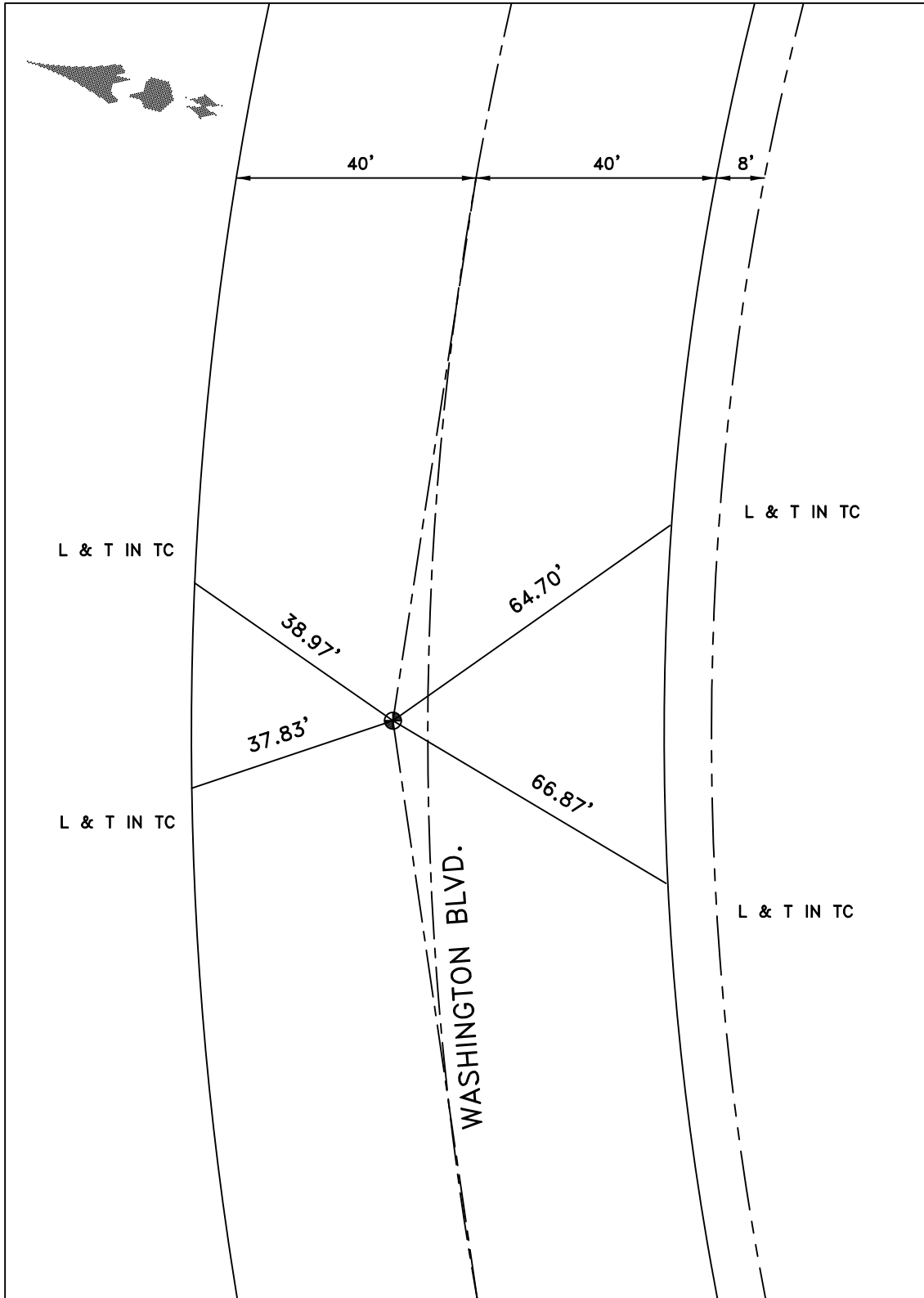


DATE 2-11-10

LOCATION: WASHINGTON BLVD.
2ND ANGLE POINT E/O DOWNEY RD

MONUMENT NO. 487

REFERENCES: _____
FIELD BOOK 256-26

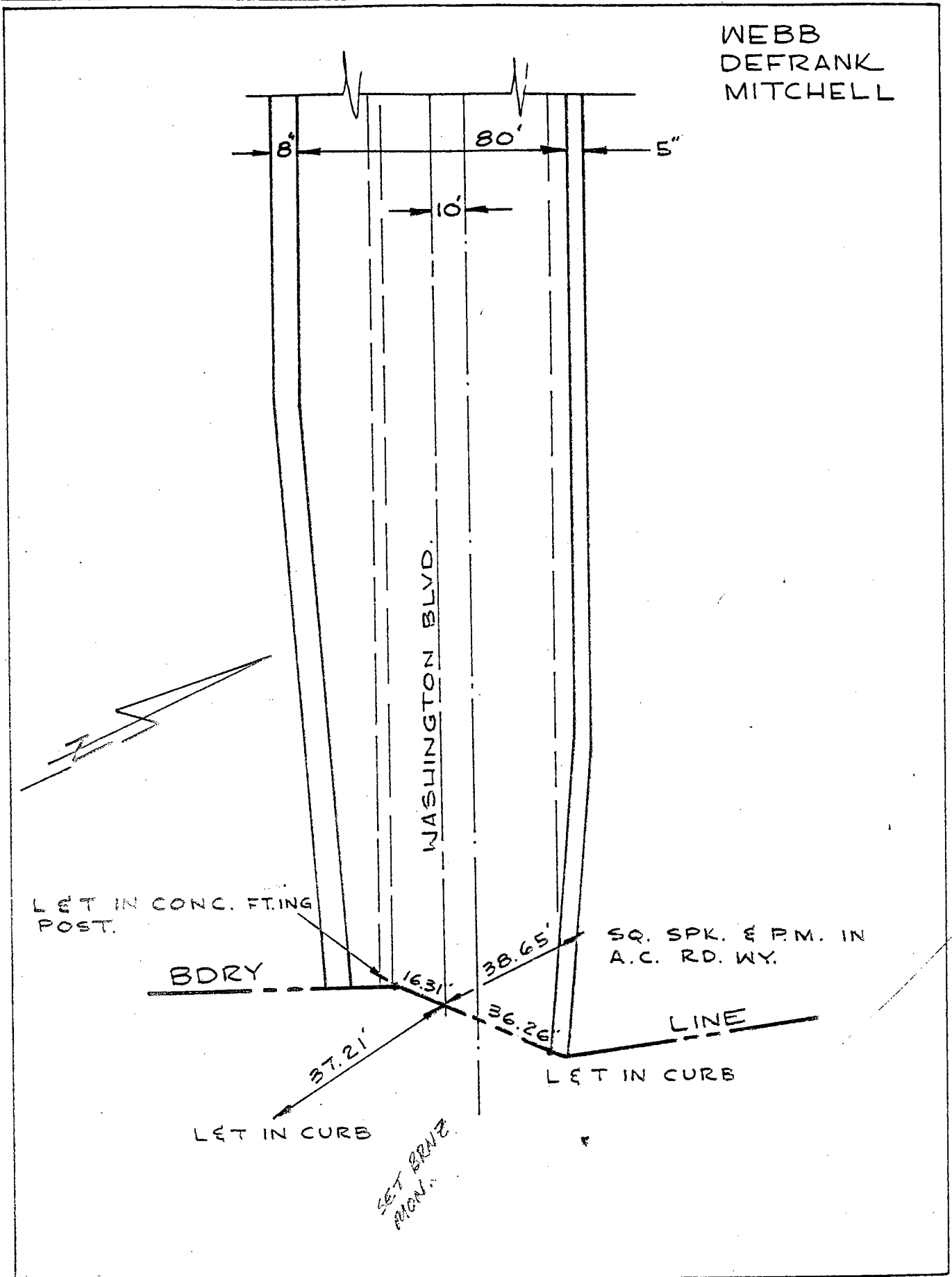


DATE 2-11-10

Location: E WASHINGTON BLVD. E
BDRY LINE

Monument No. 488

References: F.B. 253-37 E
F.B. 256-22 178-77



KK / W

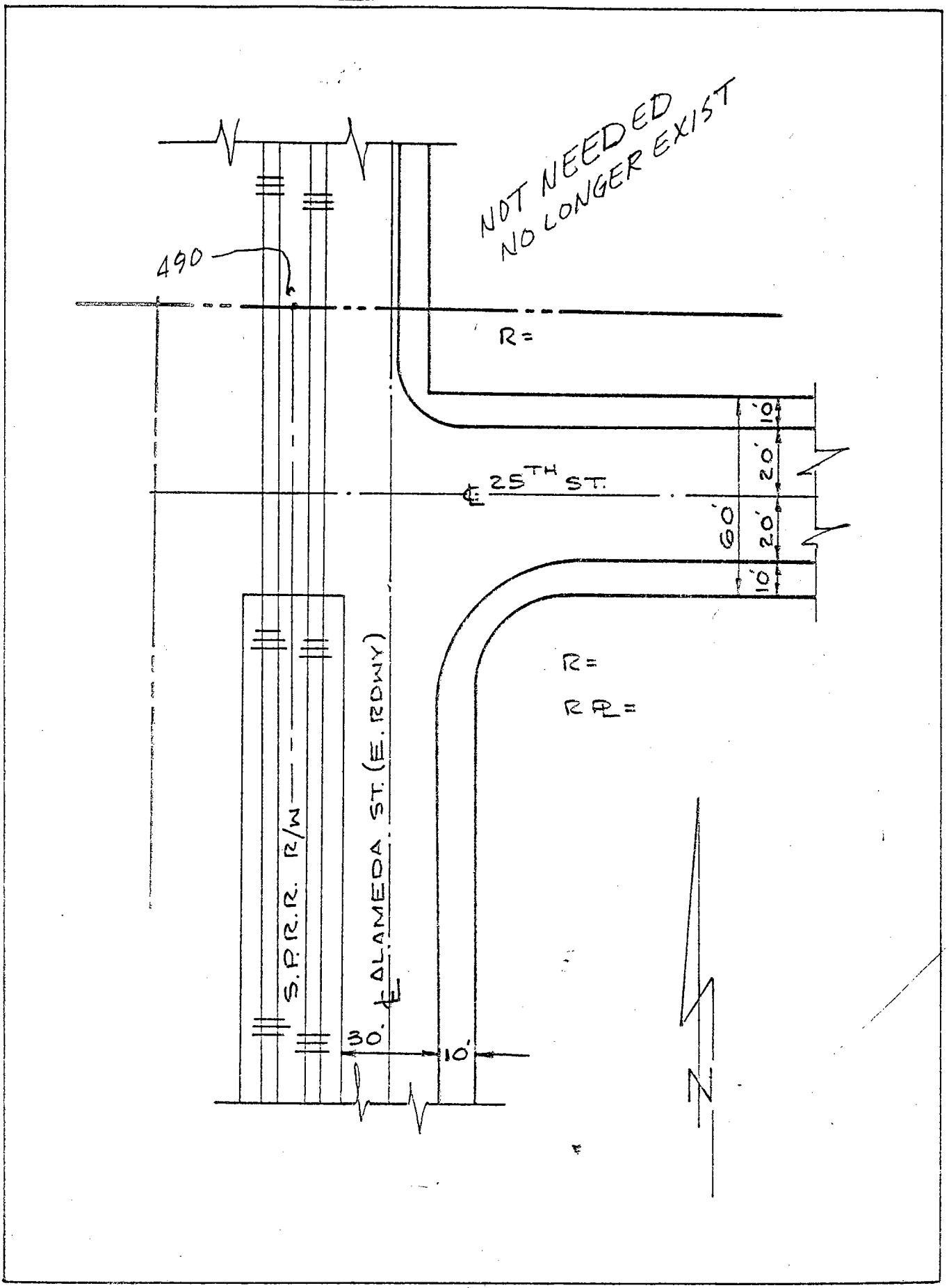
Location: E ALAMEDA ST

BDRY LINE

References: F.B. 253-3

E ALAMEDA
AND NOT
E RDWY

Monument No. 490

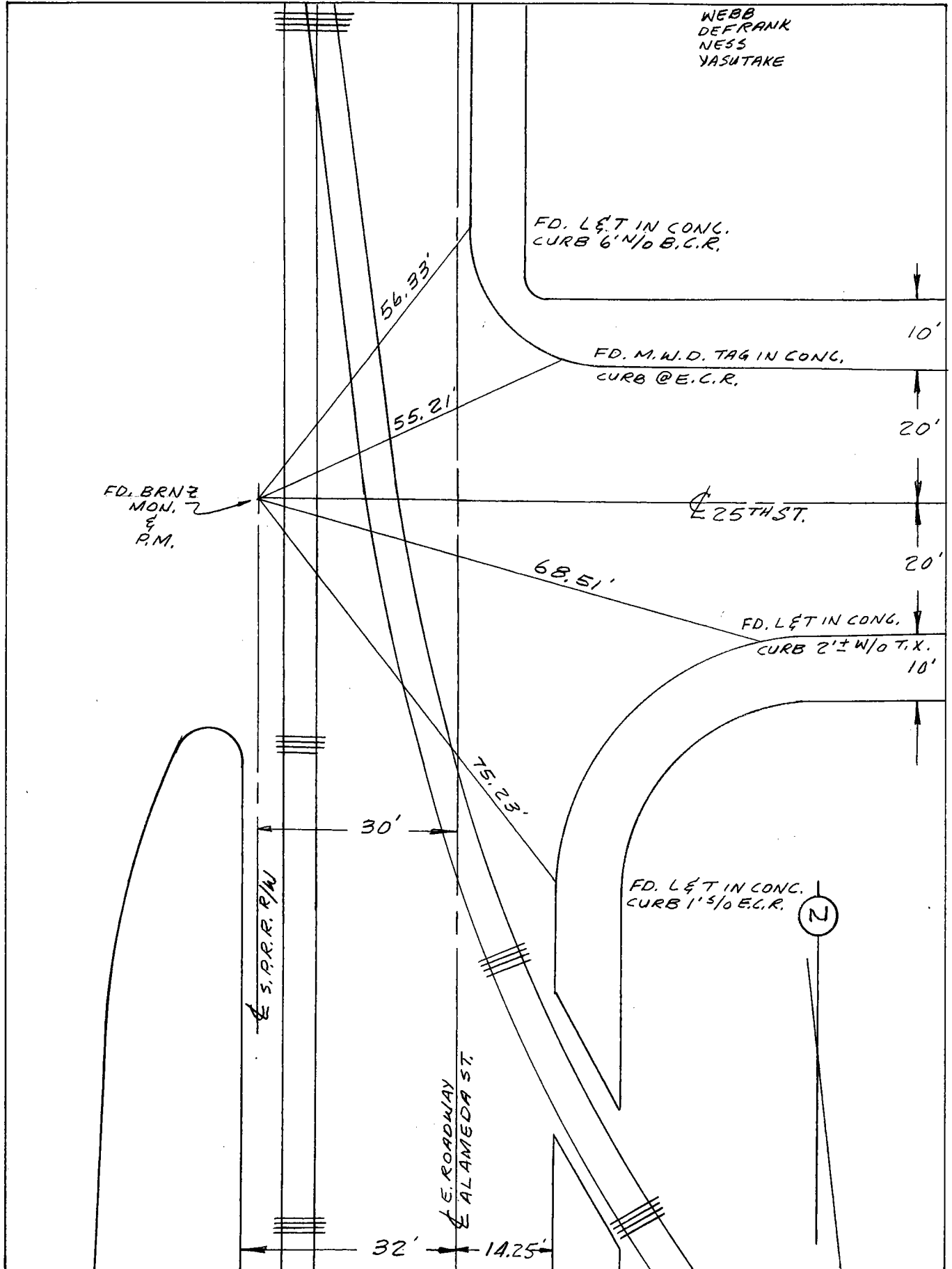


Date:

Location: E 25TH ST. & E ALAMEDA ST

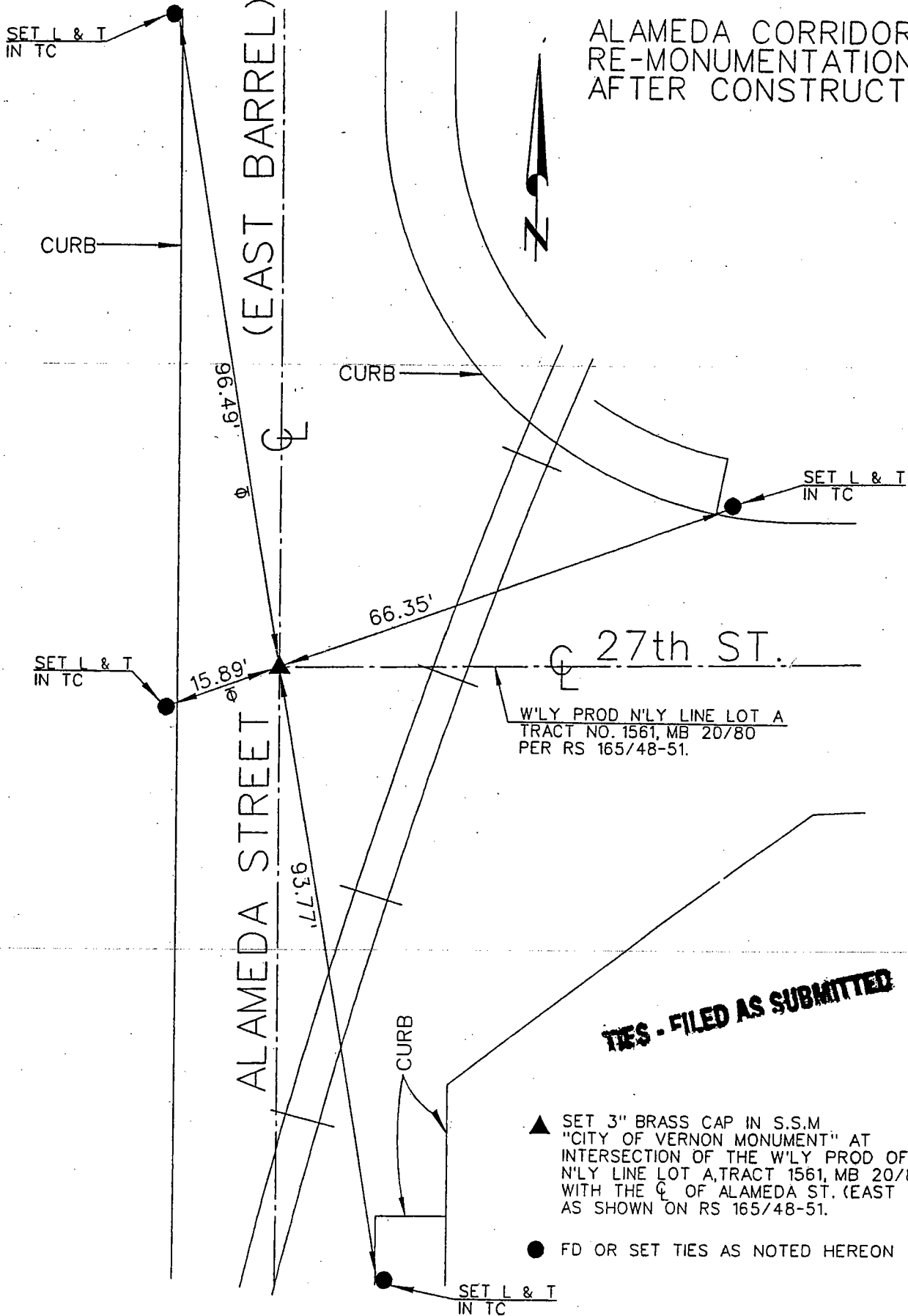
Monument No. 491

References: F.B. 178-67
CITY OF VERNON



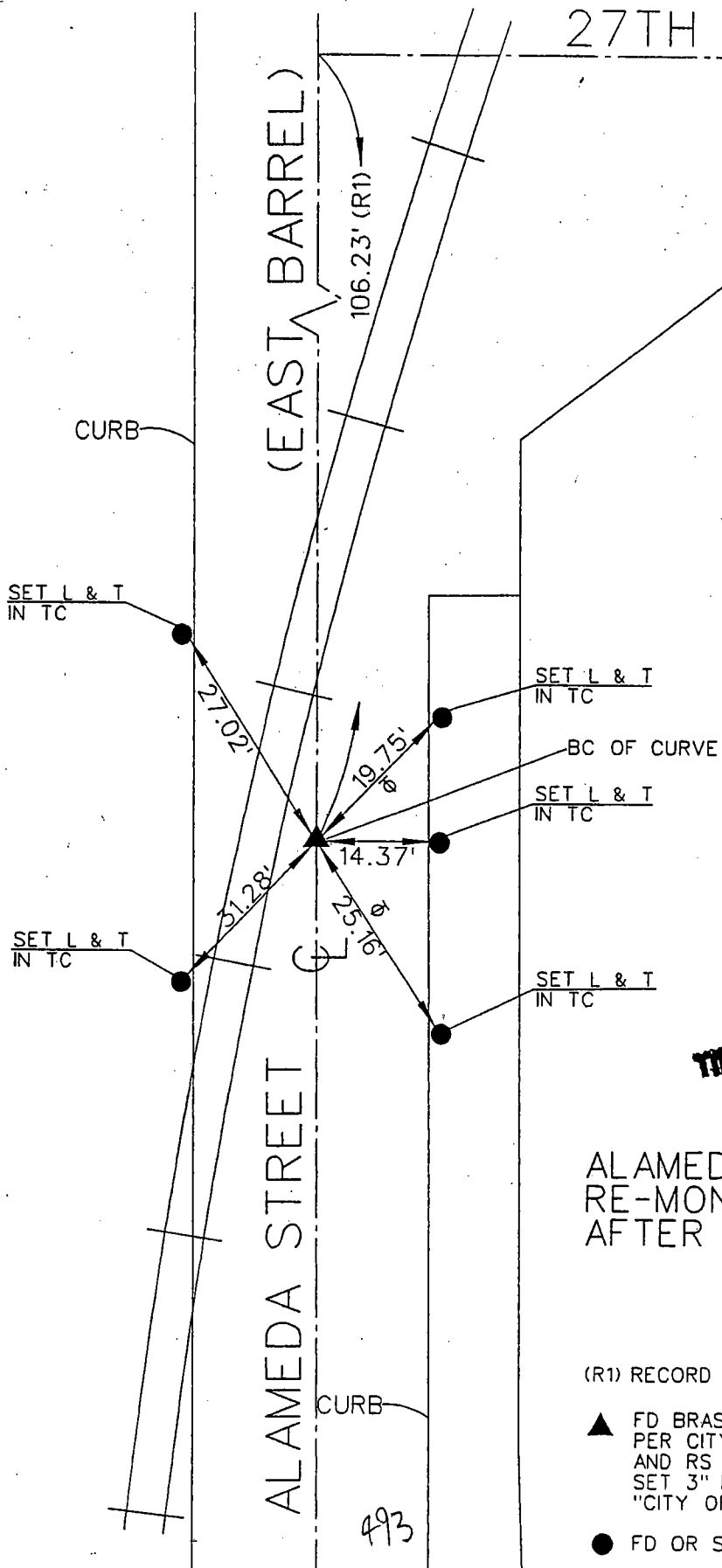
Date: ~~2-74~~ 4-29-96

ALAMEDA CORRIDOR RE-MONUMENTATION AFTER CONSTRUCTION



6-03-2003 FLORES, SALDAÑA

27TH ST.



TIES - FILED AS SUBMITTED

ALAMEDA CORRIDOR RE-MONUMENTATION AFTER CONSTRUCTION

(R1) RECORD DATA PER RS 168/48-51.

▲ FD BRASS CAP WITH P.M. IN SSM
 PER CITY OF VERNON MON. #493
 AND RS 165/48-51. DESTROYED.
 SET 3" BRASS DISK IN S.S.M.
 "CITY OF VERNON MONUMENT".

● FD OR SET TIES AS NOTED HEREON

493

6-04-2003, FLORES, SALOANA.

41ST PLACE (PROD.)

ALAMEDA CORRIDOR
RE-MONUMENTATION
AFTER CONSTRUCTION



ALAMEDA STREET

EAST BARREL

TRENCH WALL

CURB

± 116'

Set L & T
in Trench
Wall

Set L & T

Set L & T in
Trench Wall

Set L & T

EC OF CURVE
PER RS 159/21-34.

22.32'
θ

18.94'
θ

21.03'
θ

20.00'
θ

- ▲ FD 3" BRASS DISK IN S.S.M. PER R.S. 159/21-34. DESTROYED.
- SET 3" BRASS DISK IN S.S.M. "CITY OF VERNON MONUMENT".

- FD OR SET TIES AS NOTED HEREON.

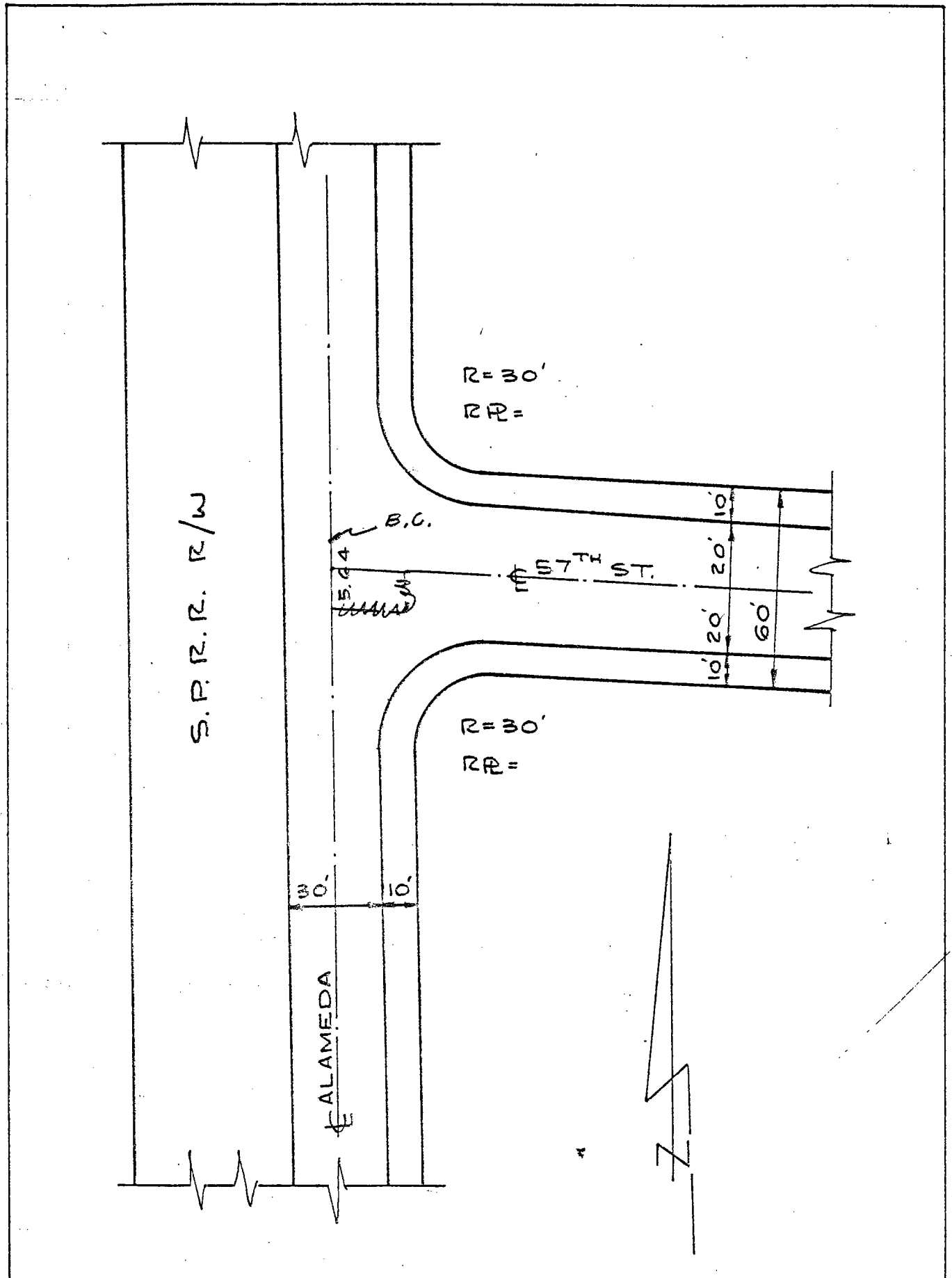
6-03-2003

F.F. F.S.

Location: CALAMEDA ST. & B.C. (N/O 57TH ST.)

Monument No. 495

References: F.B. 253-66

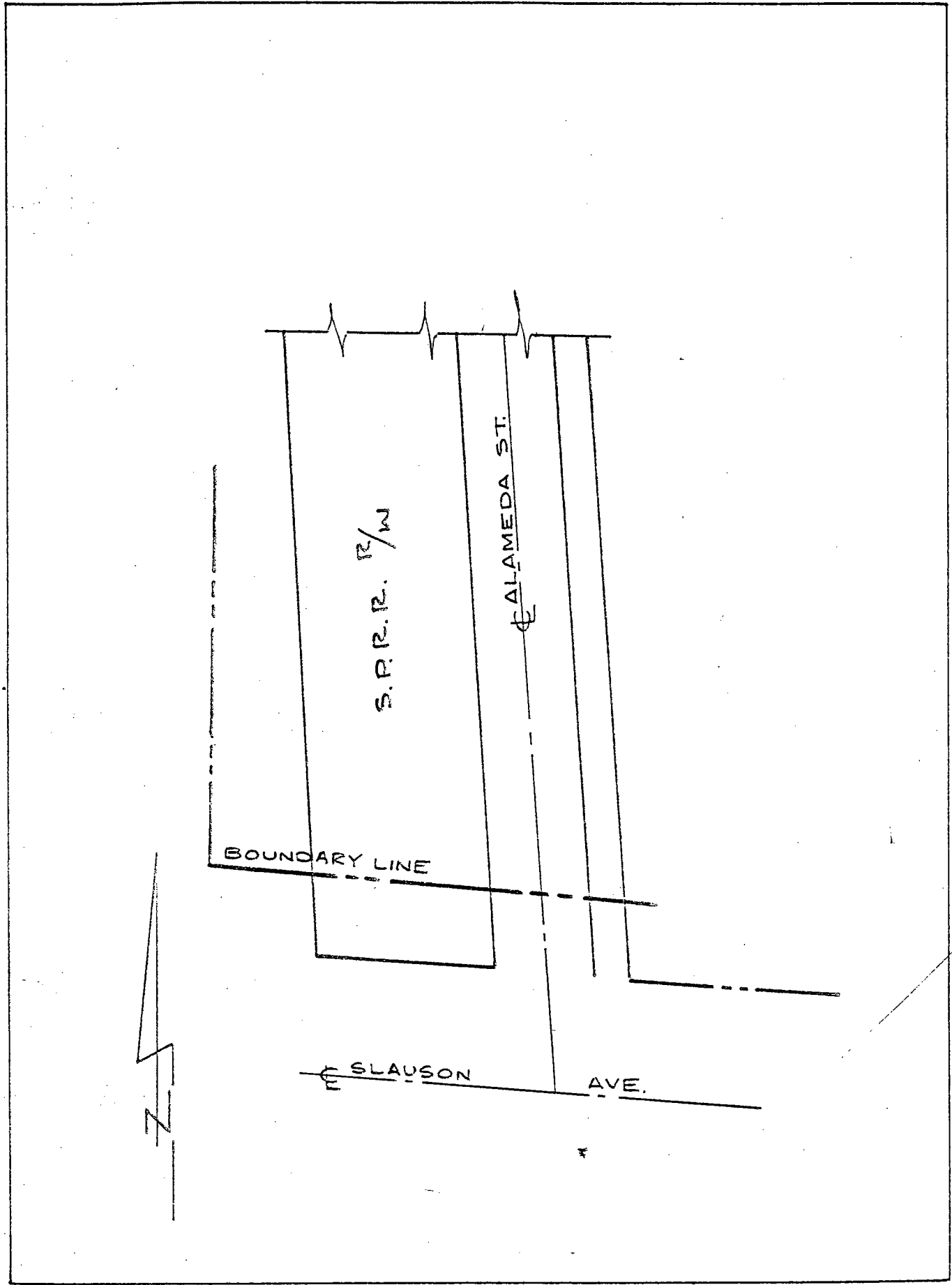


Date.

Location: TAN. LINE
~~E ALAMEDA ST. E~~
BDRY LINE

Monument No. 496
NOT NEEDED

References: BATES - pg. 59
MON. NOT NEEDED

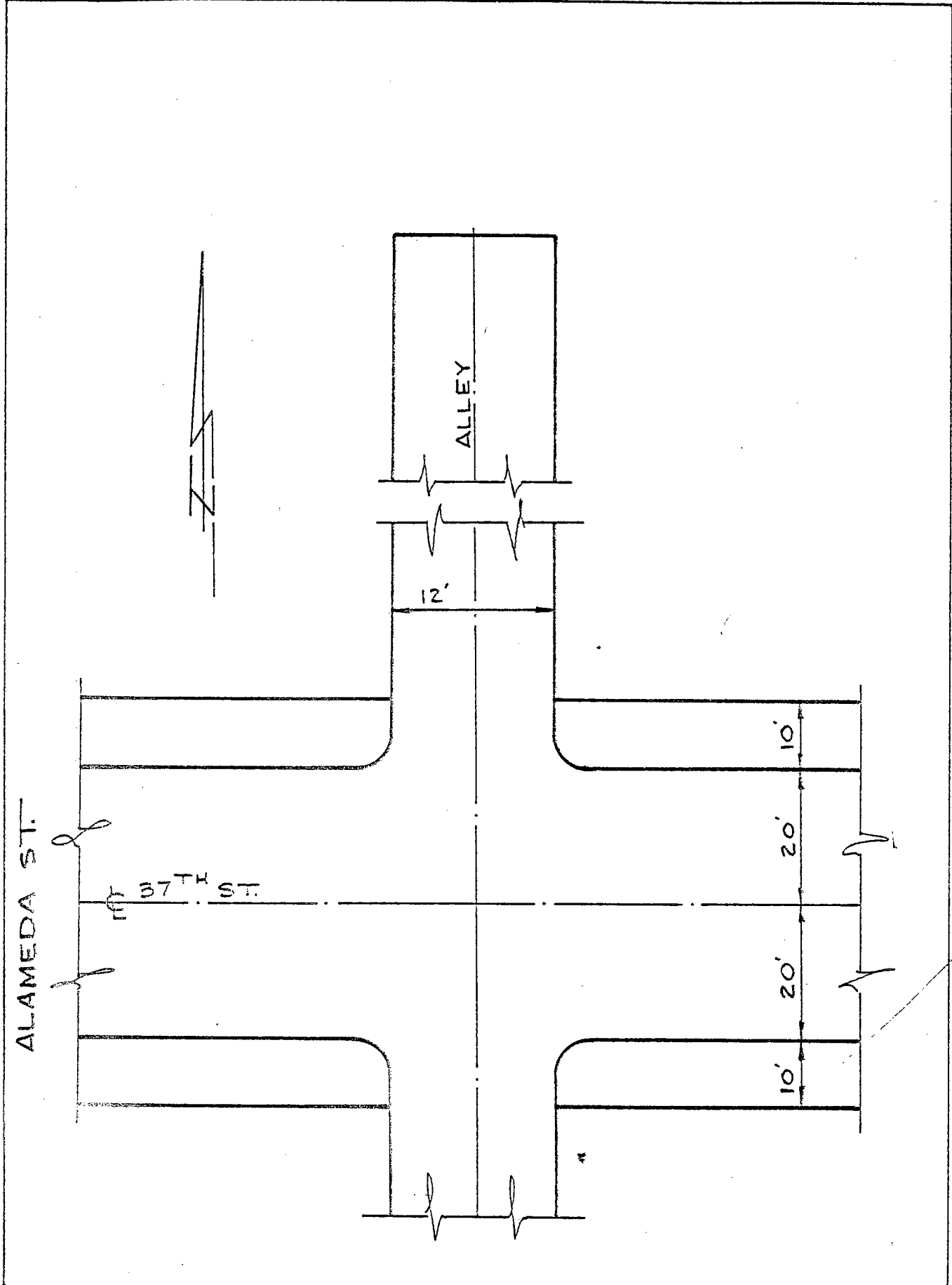


Date:

Location: ALLEY & END
POINT

Monument No. 497

References: BATES - PG 112
THIS PORTION OF ALLEY VACATED



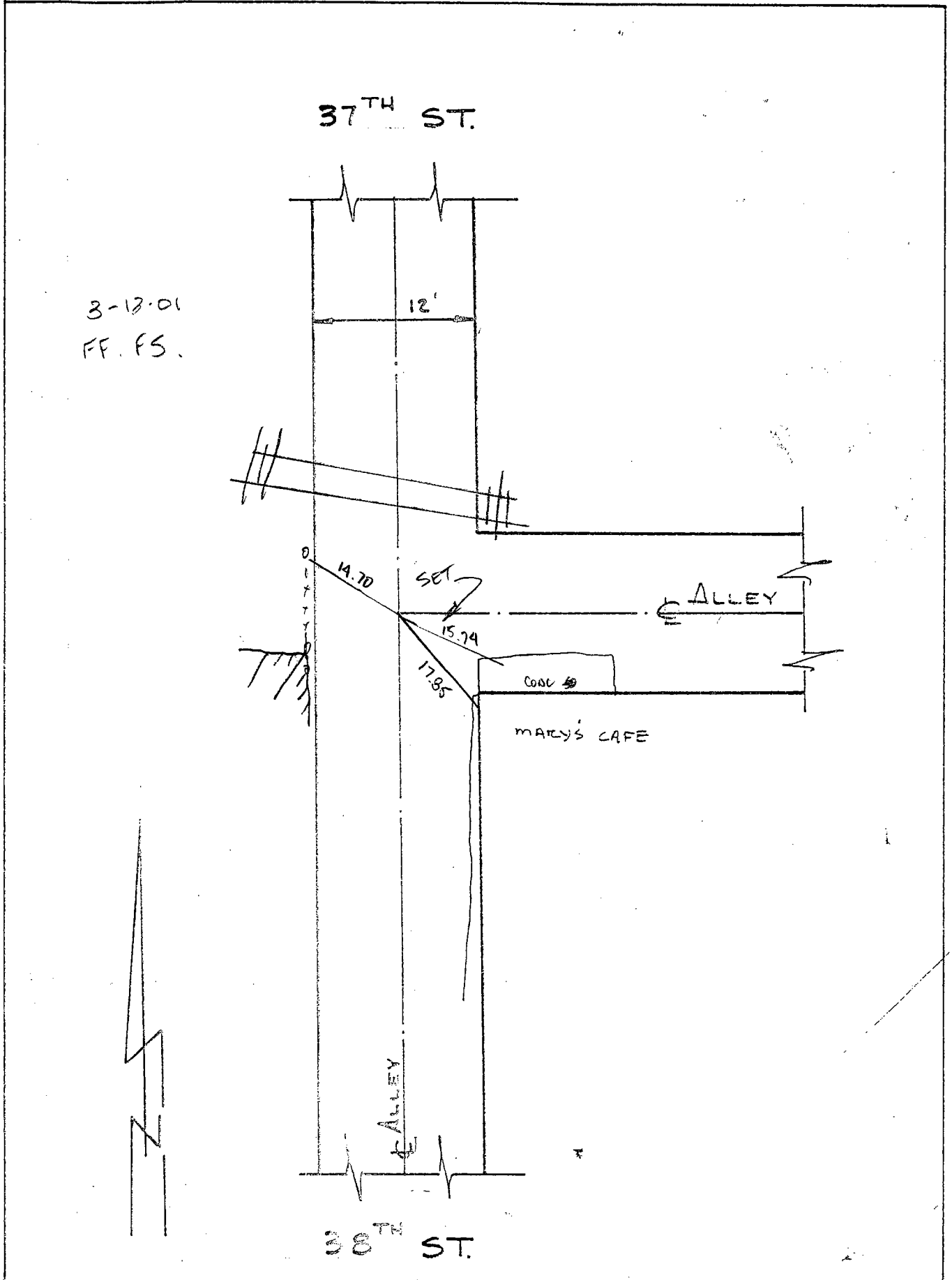
Date:

Location: ALLEY'S (E 1/2 ALAMEDA &

5/10 37TH ST.)

References: BATES - PG. 116
F.B.

Monument No. 498



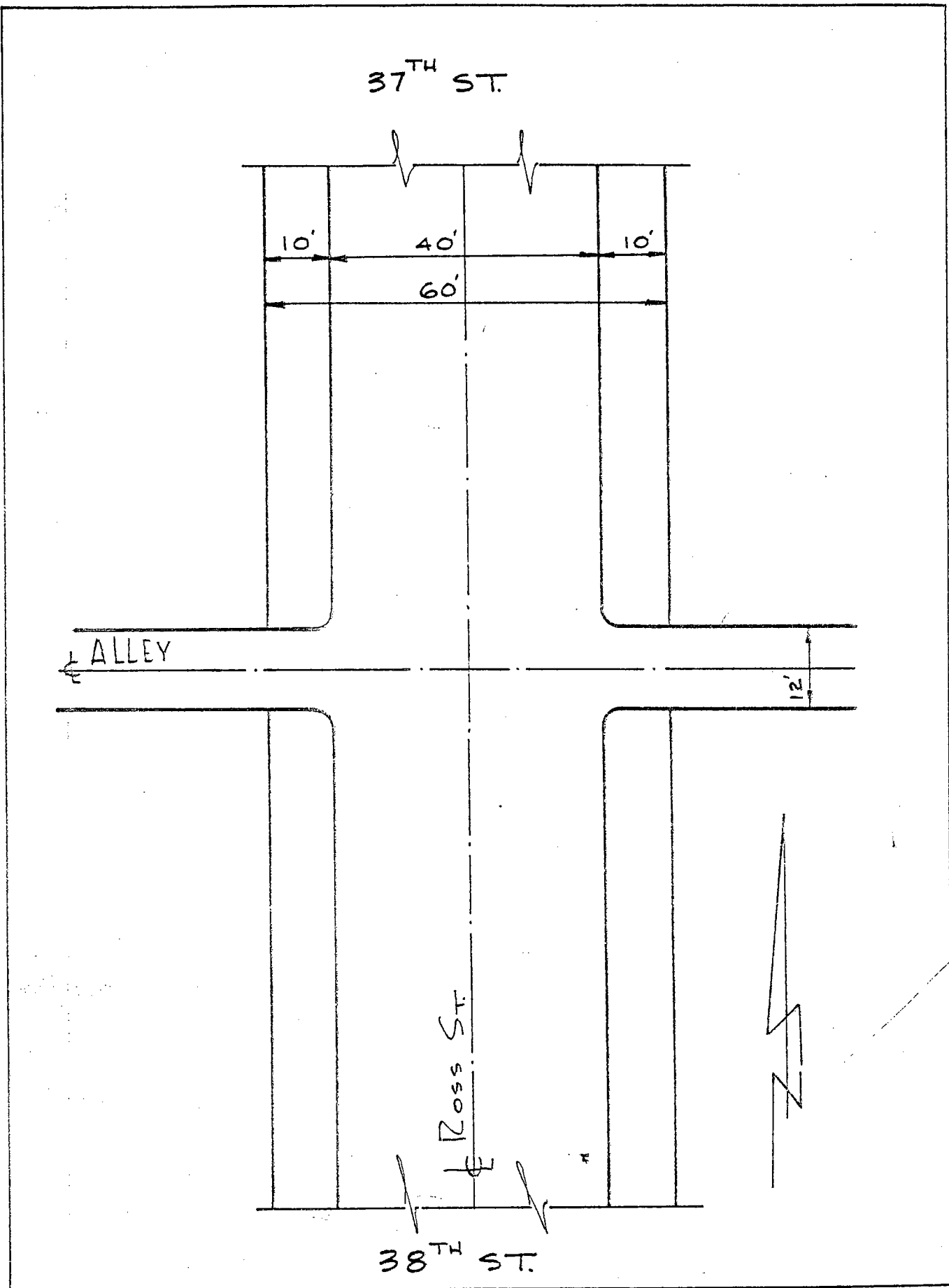
Date:

Location: E Ross St E

Monument No. 499

ALLEY

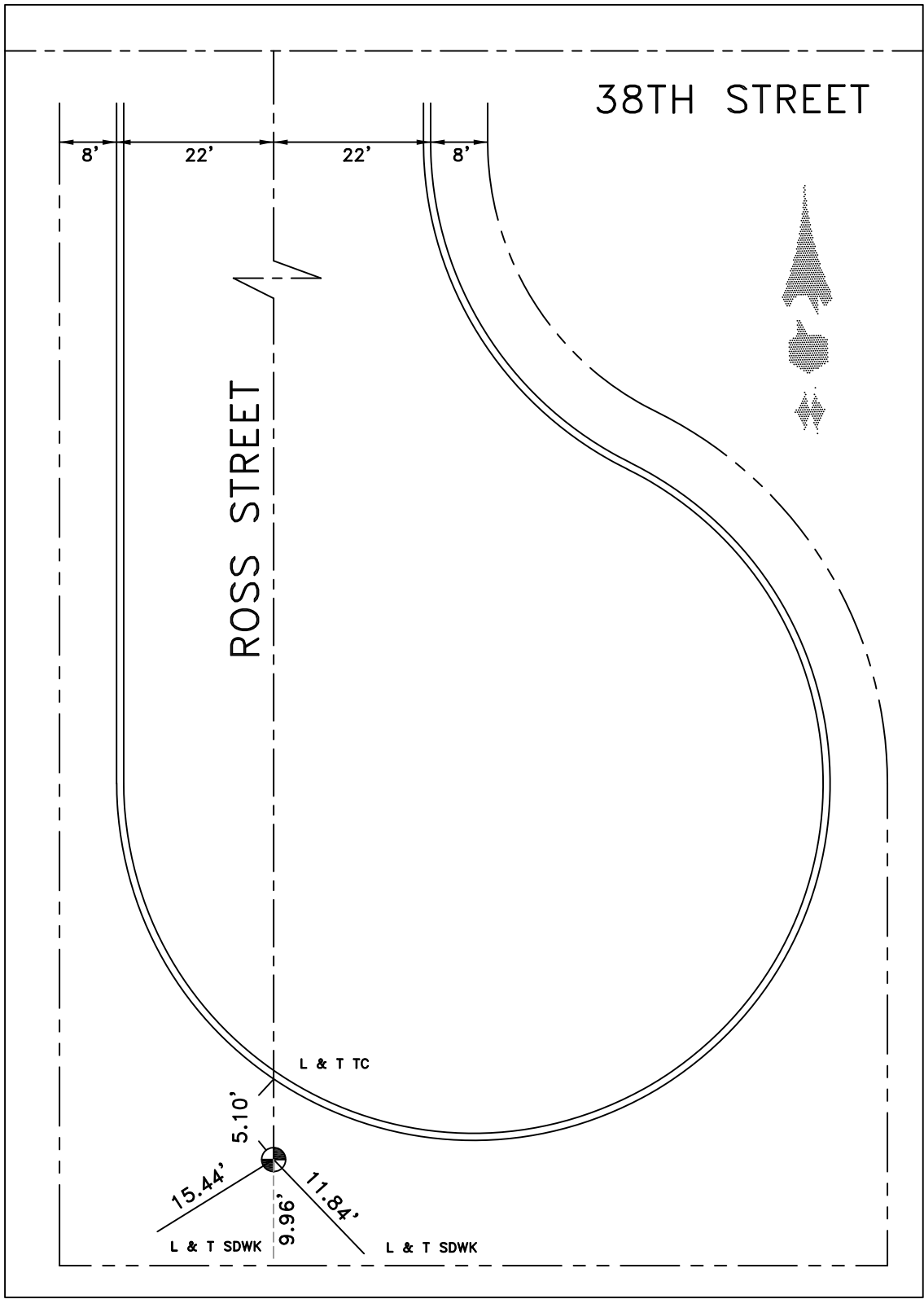
References: F.B.



Date:

LOCATION: ROSS ST 650.78'
S/O CL 38THST
REFERENCES: F.B. 256-58&60

MONUMENT NO. 502

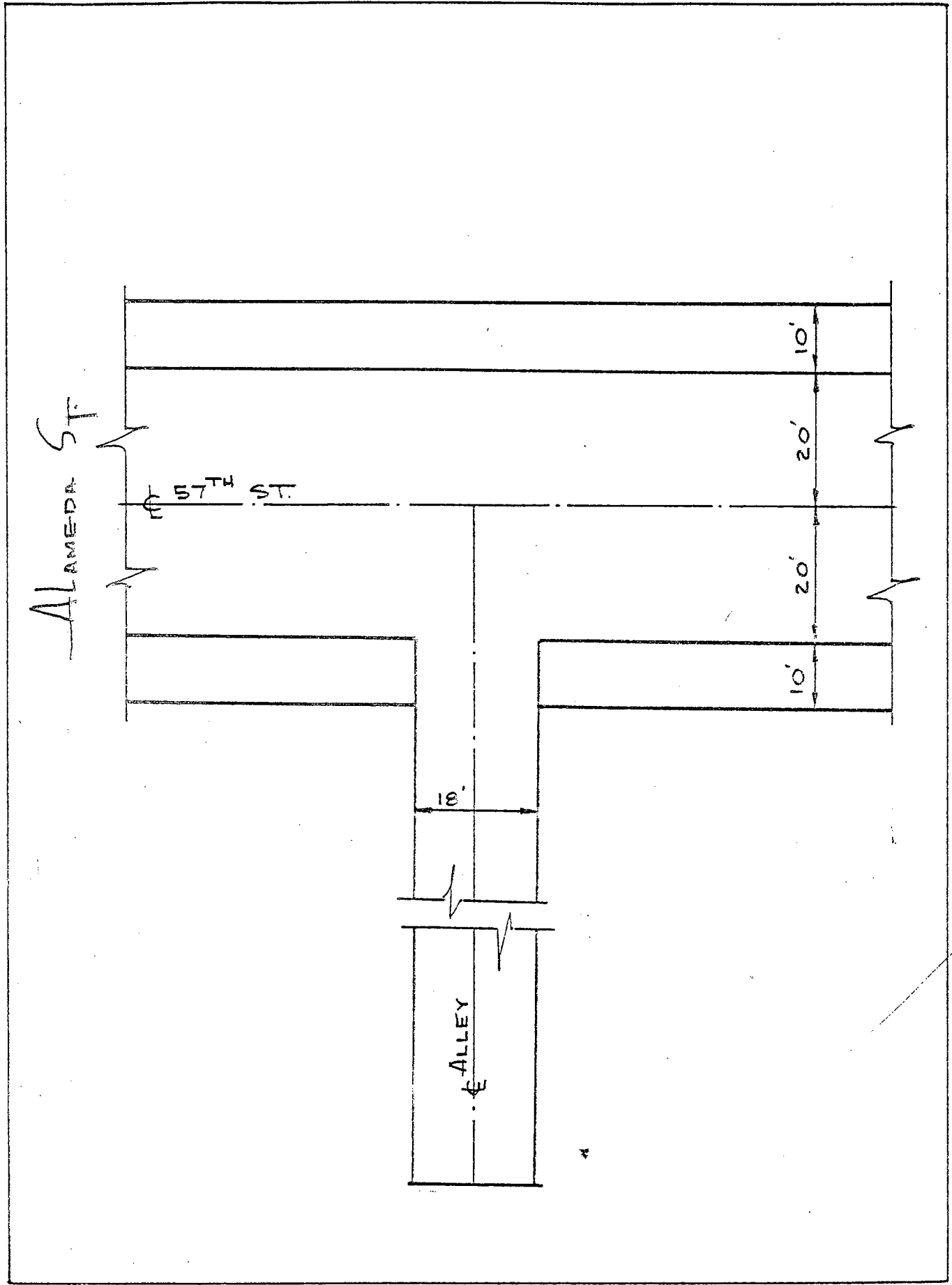


DATE 11-09-10

Location: ALLEY & END POINT

Monument No. 503

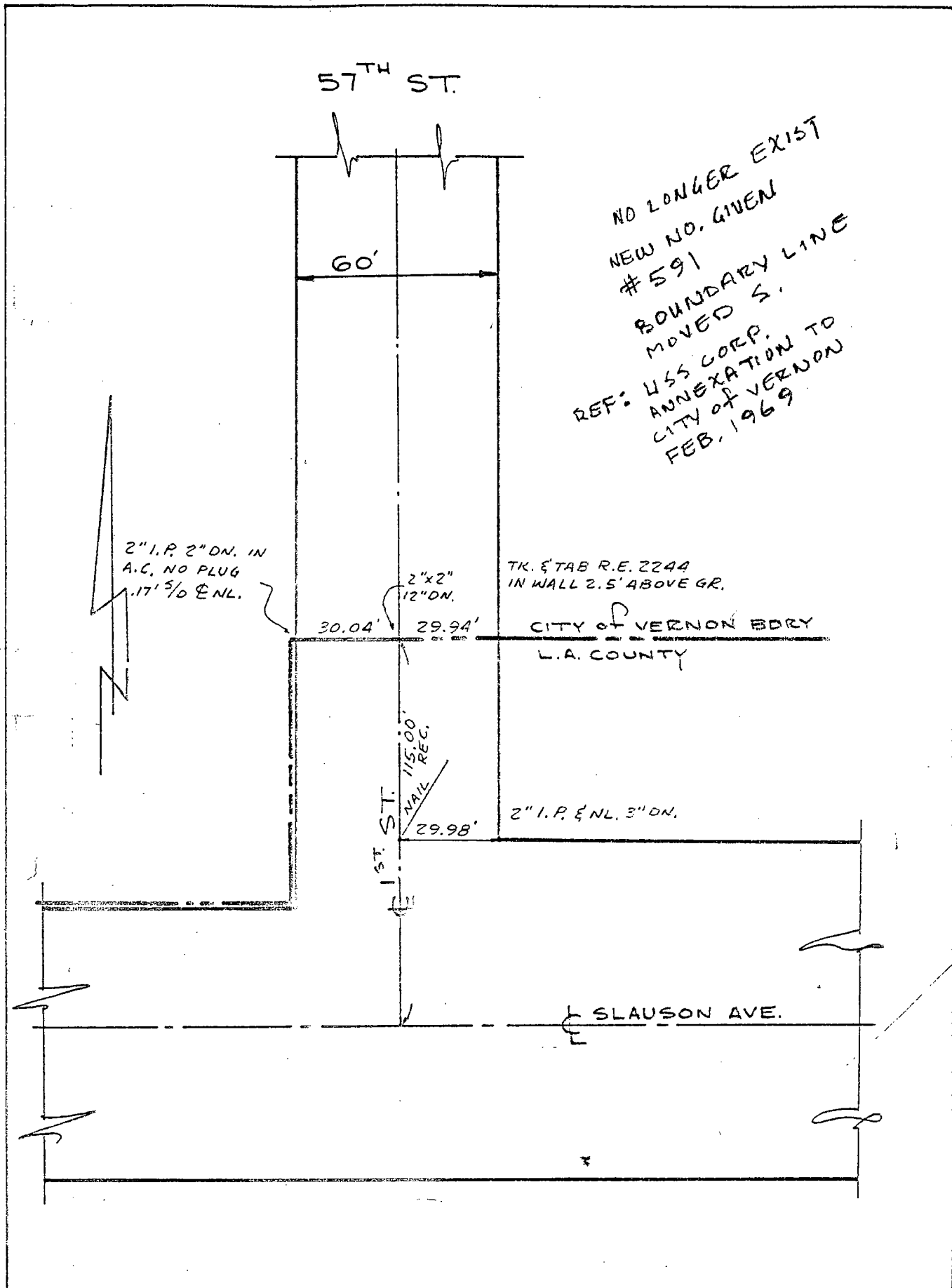
References: CADASTRAL-108 B 213
ALLEY VACATED



Date:

Location: E 1ST. ST. &
BDRY LINE
References: F.B. 158-34

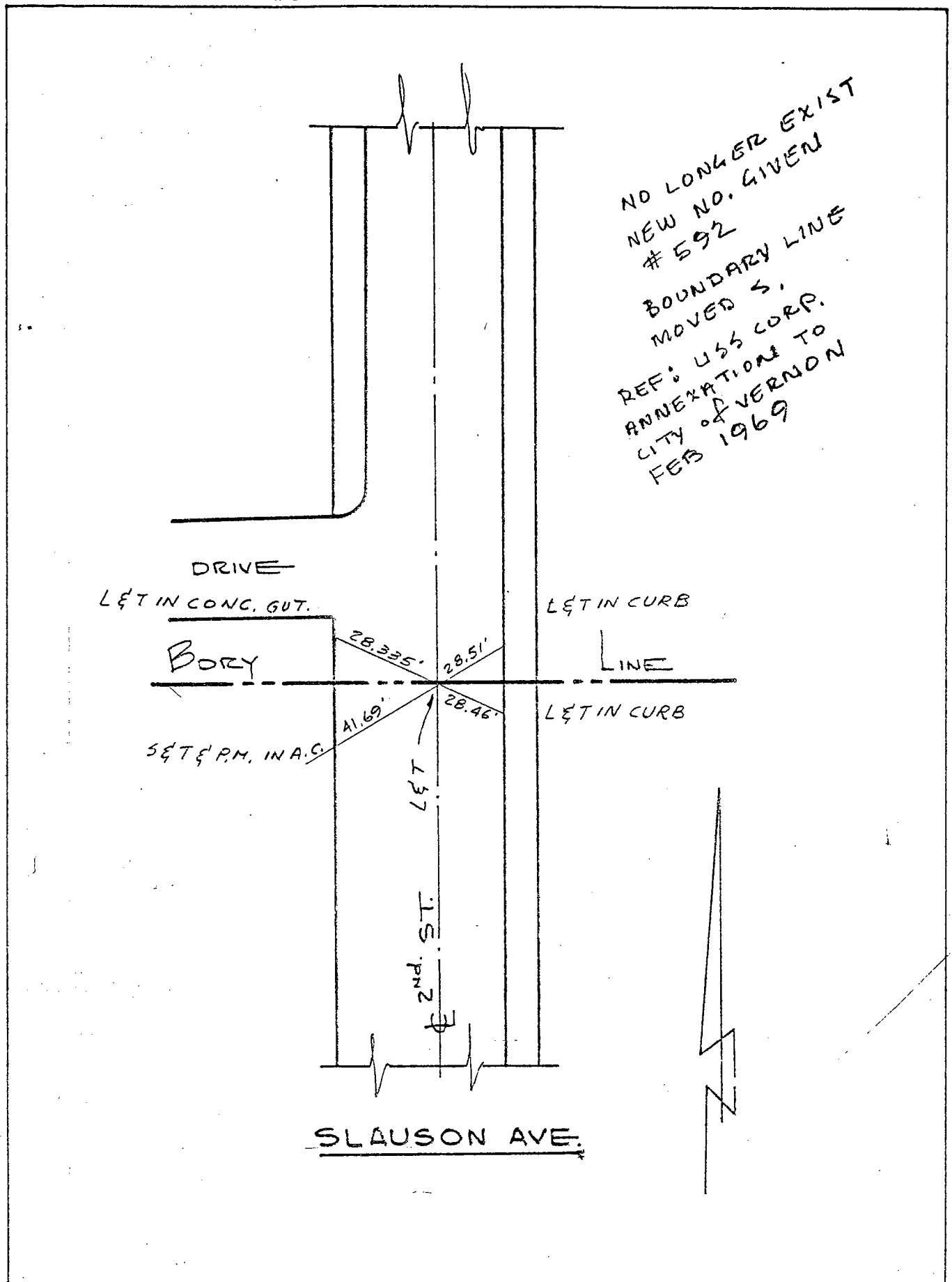
Monument No. 504



Date.

Location: 2nd. ST. E
BORY LINE
References: F.B. 116-47

Monument No. 505



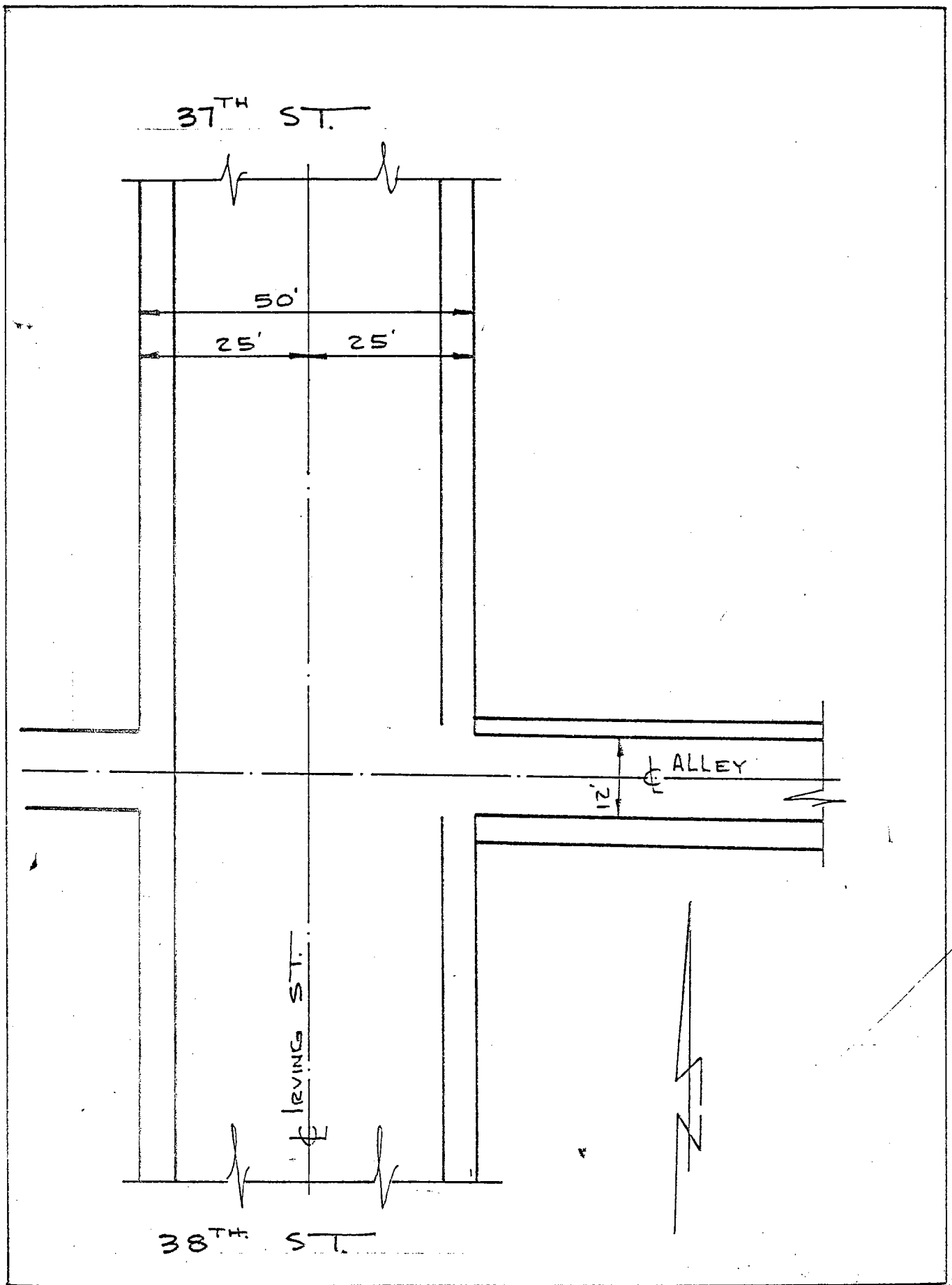
Date.

Location: ☐ IRVING ST. E

☐ ALLEY

References: _____

Monument No. 506

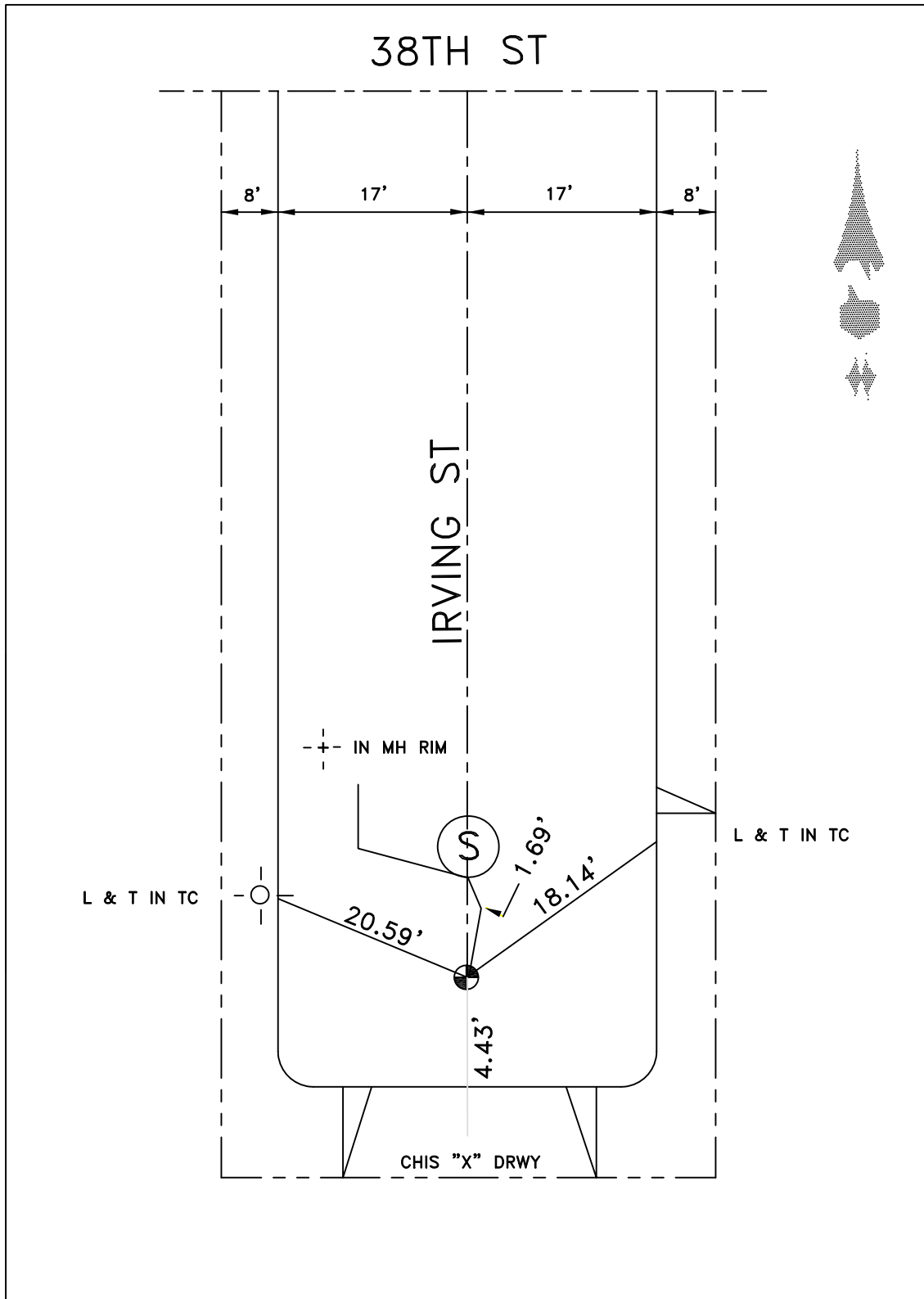


Date: _____

LOCATION: CL IRVING ST.
S/O 38TH STREET

MONUMENT NO. 507

REFERENCES: _____
FB 118-31

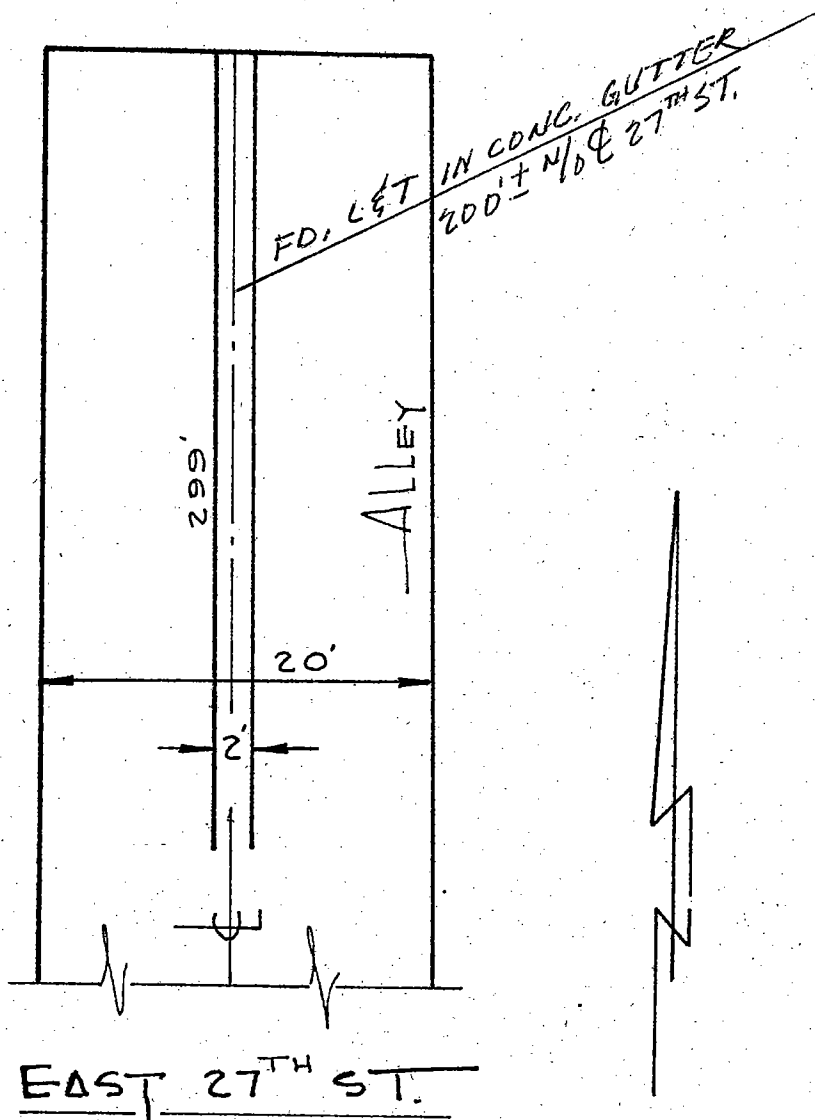


DATE 2-25-10

Location: ALLEY & POINT
299' N.

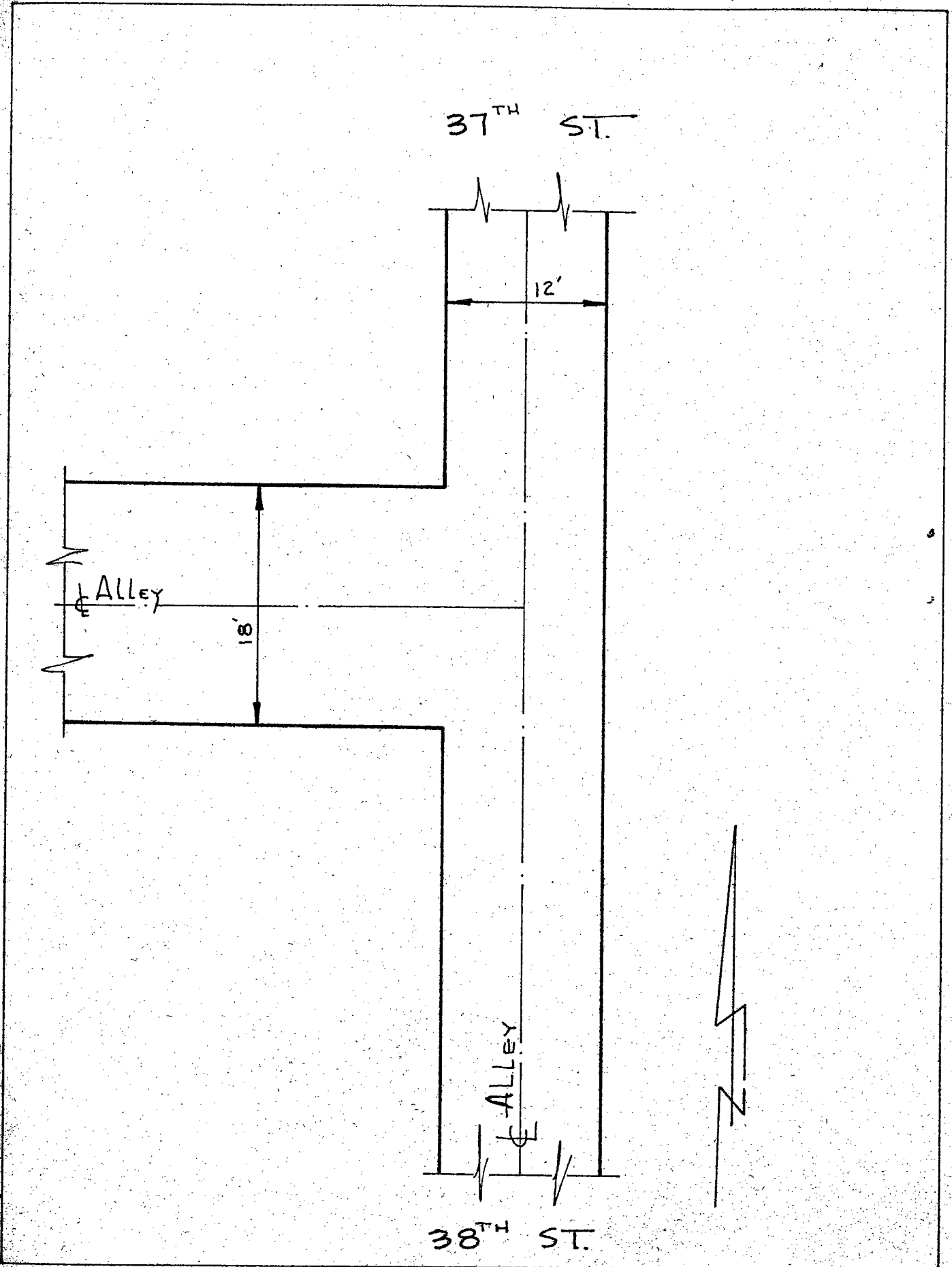
Monument No. 508

References: _____



Location: 1/2 ALLEY & 1ST ALLEY
W. of SANTA FE
References: _____

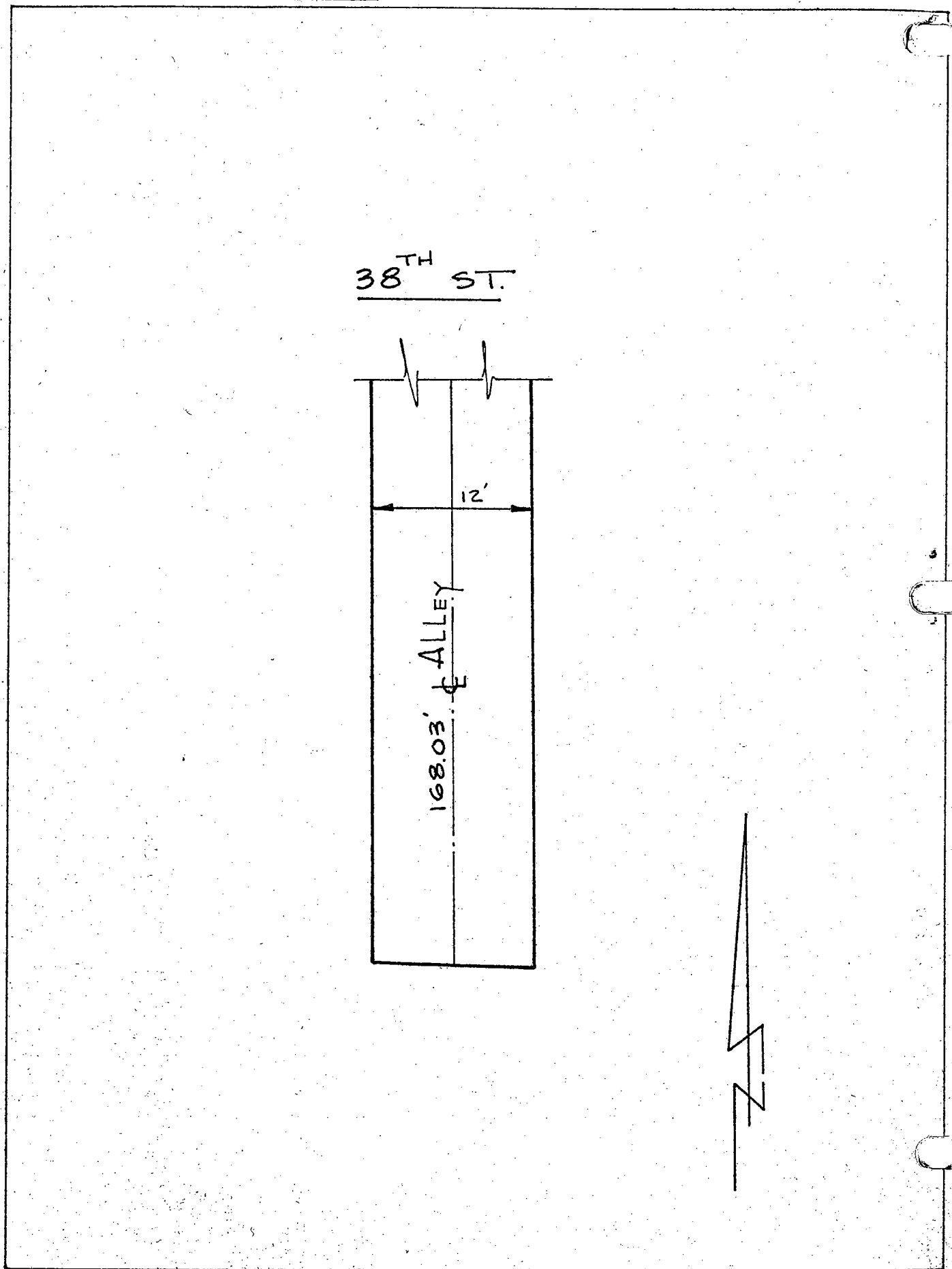
Monument No. 509



Location: E ALLEY & 168.03' S.

Monument No. 510

References: _____

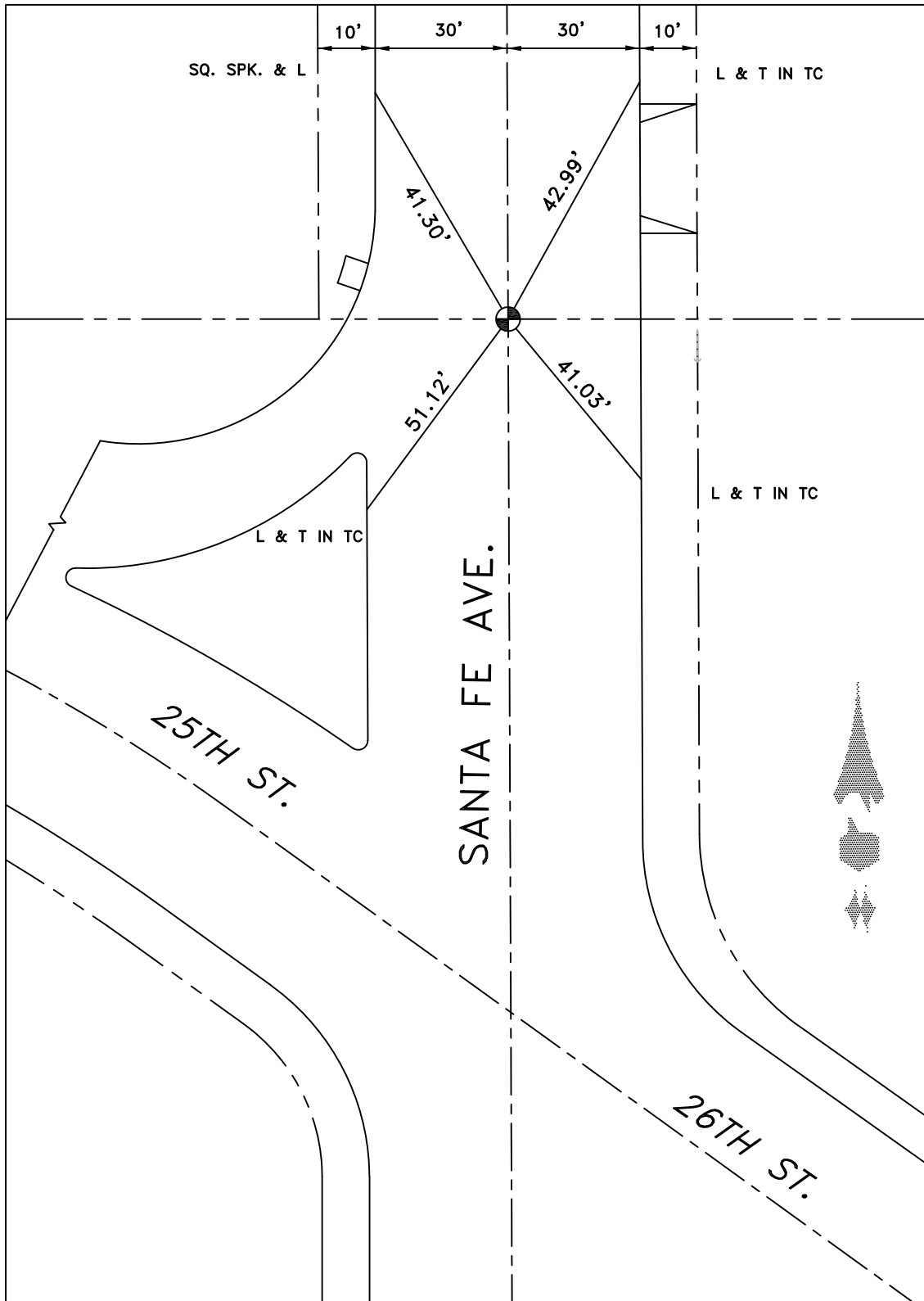


Date: _____

LOCATION: CL SANTA FE AVE &
N/BDRY LINE

MONUMENT NO. 511

REFERENCES: _____
F.B. 158-72, 253-51 & 116-14



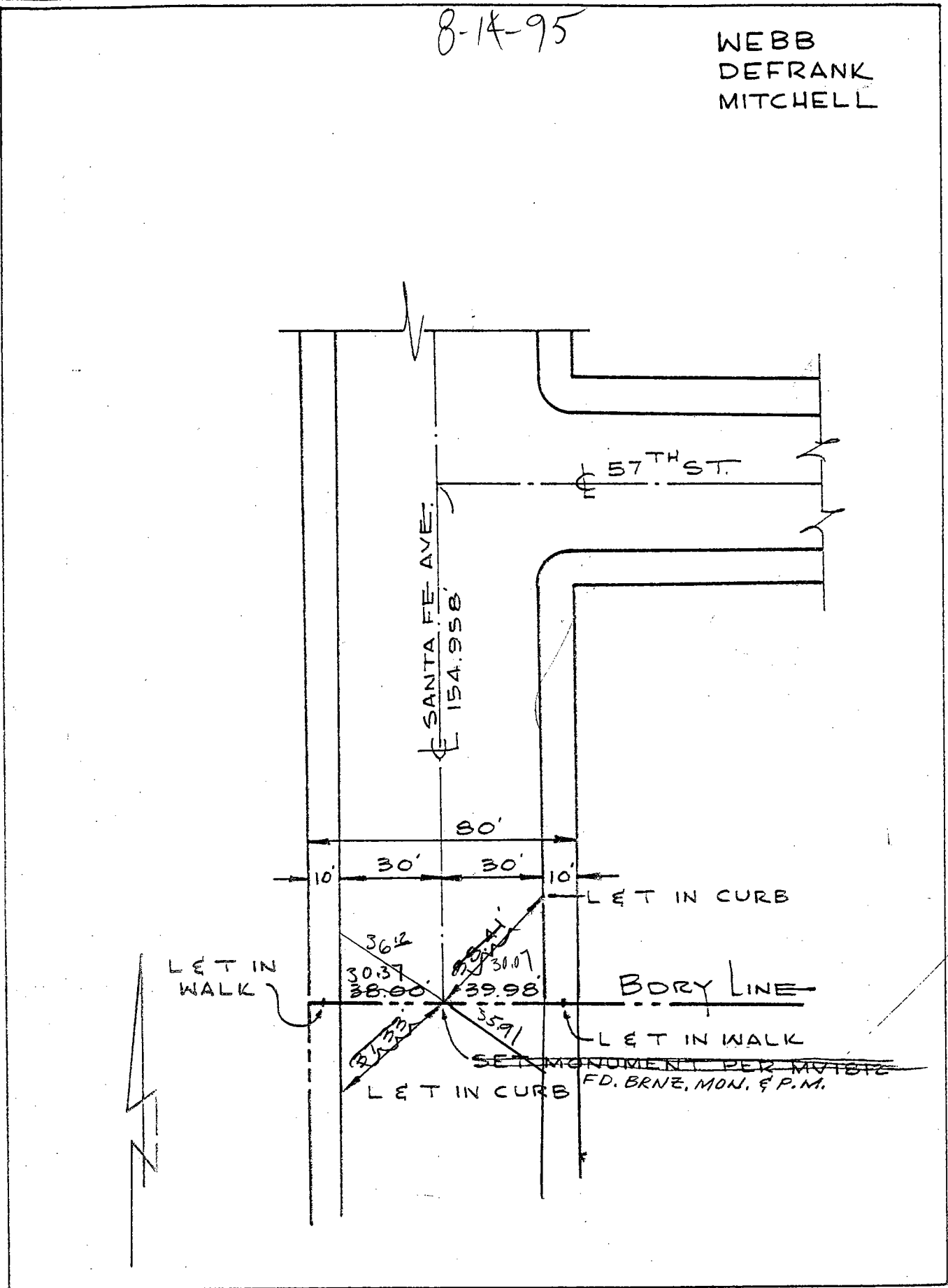
DATE 1-12-10

Location: ⊥ SANTA FE AVE
⊥ S. BORY LINE
References: F.B. 178-9&10
CITY OF VERNON

Monument No. 512

8-14-95

WEBB
DEFRANK
MITCHELL

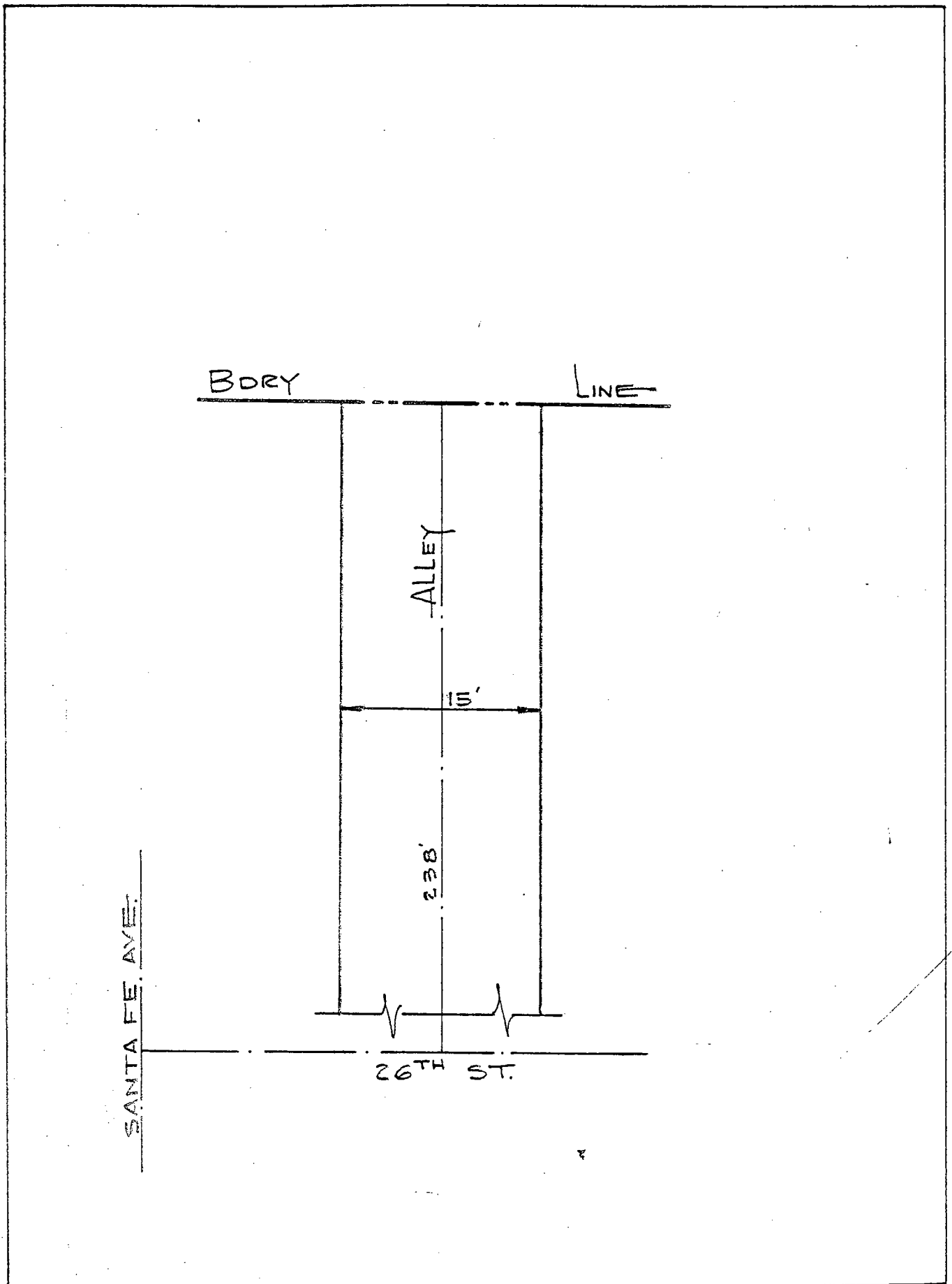


Date: 1-29-74

Location: E ALLEY & BORY LINE

Monument No. 513

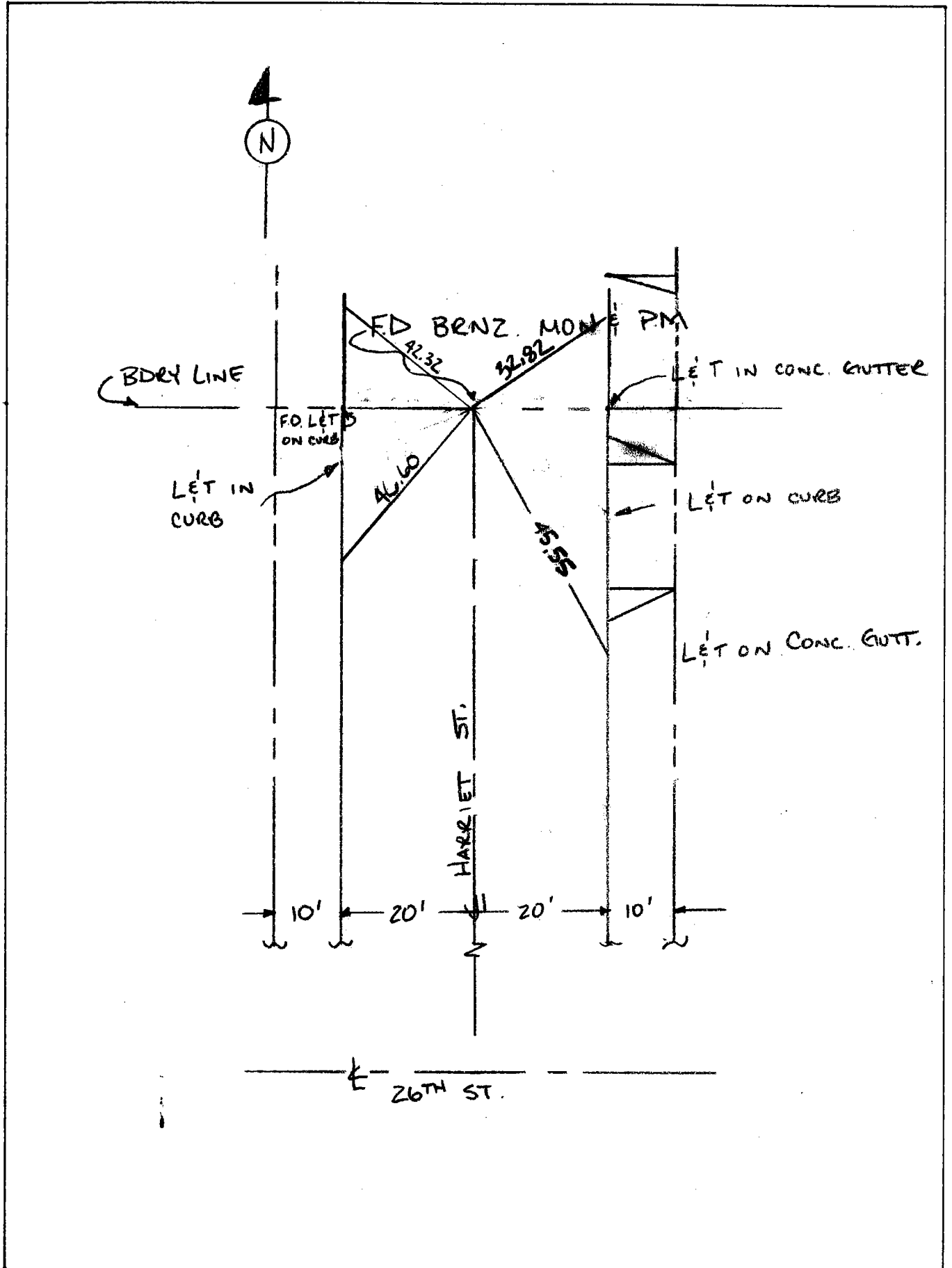
References: _____



Date: _____

Location: E HARRIET ST E
BDRY LINE
References: LA CITY 12921-29
E 253-45, 178-72

Monument No. 515

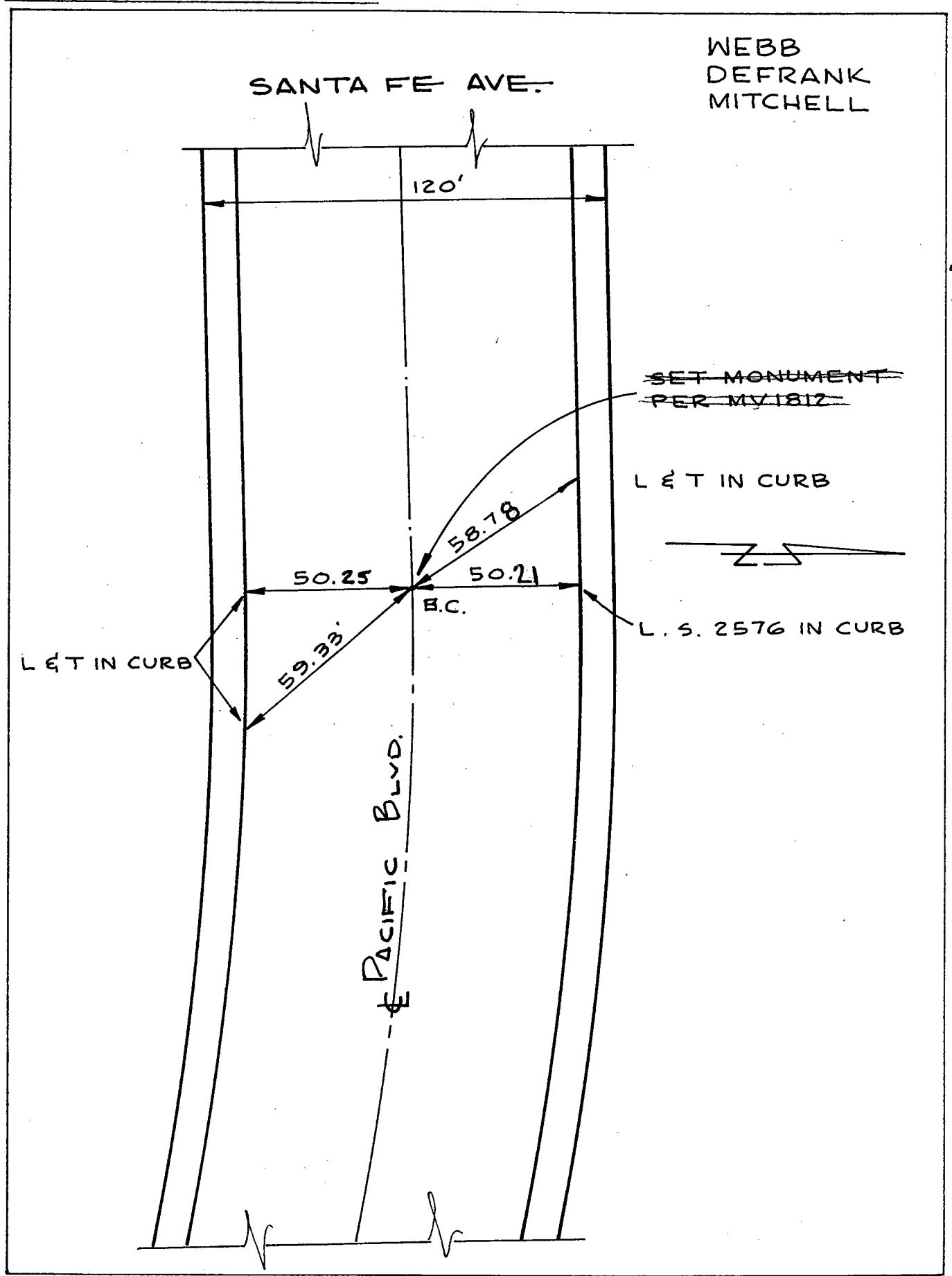


Date: 3-7-00

8-10-05 FS FF CG

Location: E PACIFIC BLVD.
E B.C.
References: F.B. 253-8

Monument No. 516

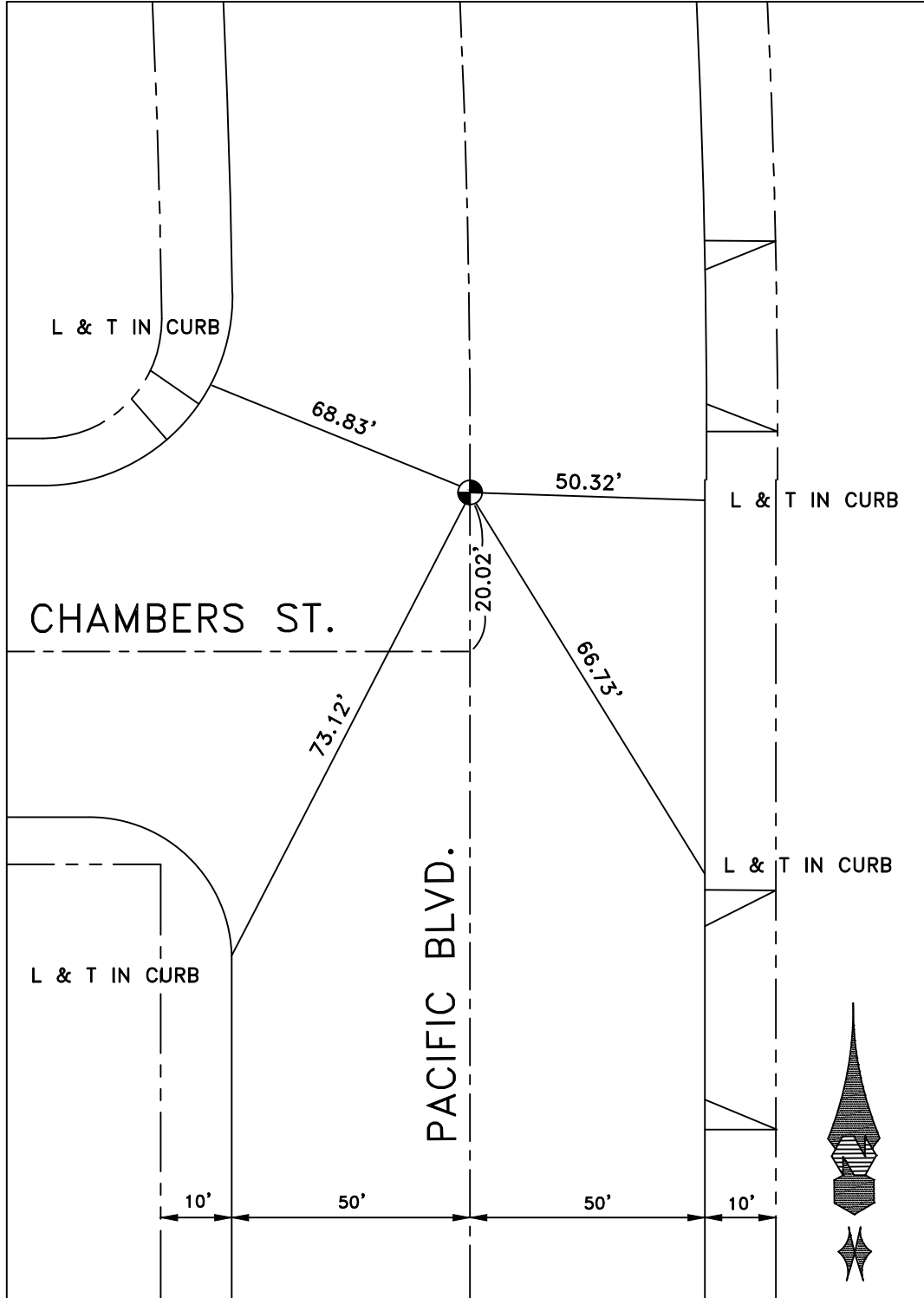


Date: ~~3-72~~ ~~4-22-90~~ ~~3-15-2000~~ 3-15-2000 8-9-2005 FS CG

LOCATION: PACIFIC BLVD.
& EC NORTH OF CHAMBERS

MONUMENT NO. 517

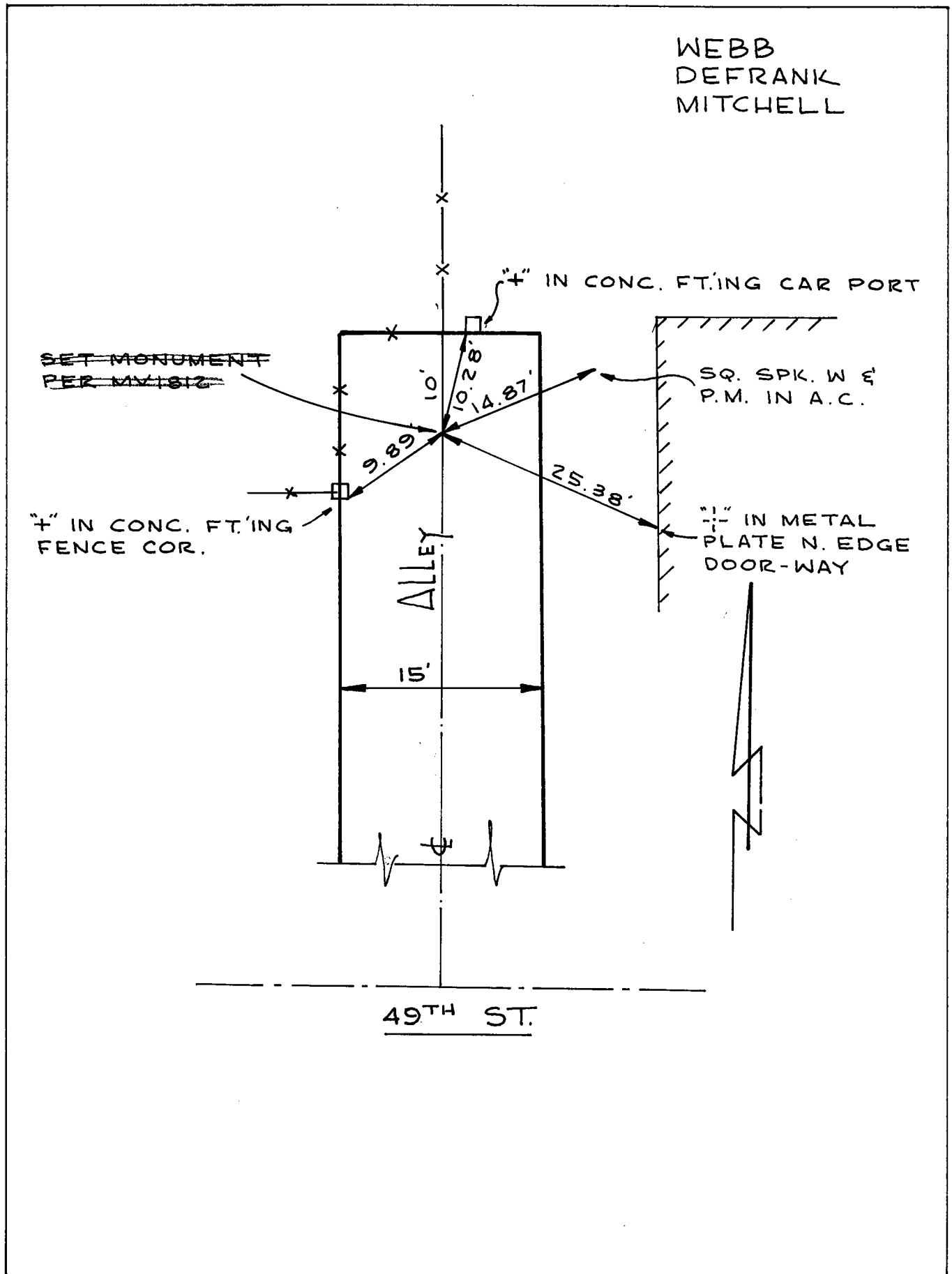
REFERENCES: _____
FIELD BOOK 253-11



DATE 12-22-14

Location: ALLEY & POINT
N. END
 References: _____

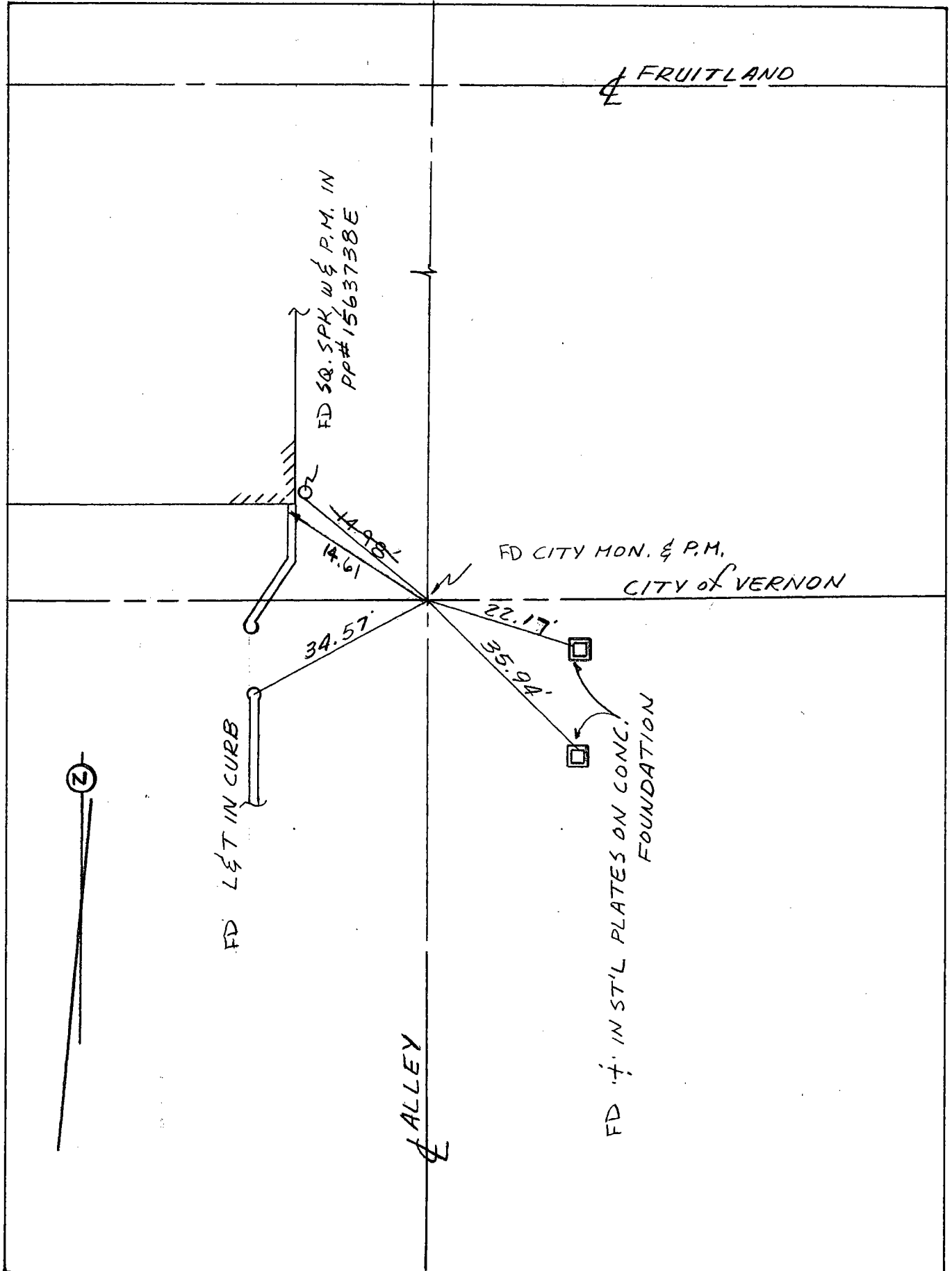
Monument No. 518



Date: 4-23-69

Location: ALLEY & BDRY LINE
S/D FRUITLAND & N/D 52nd ST
References: F.B. 256-32
CITY OF VERNON

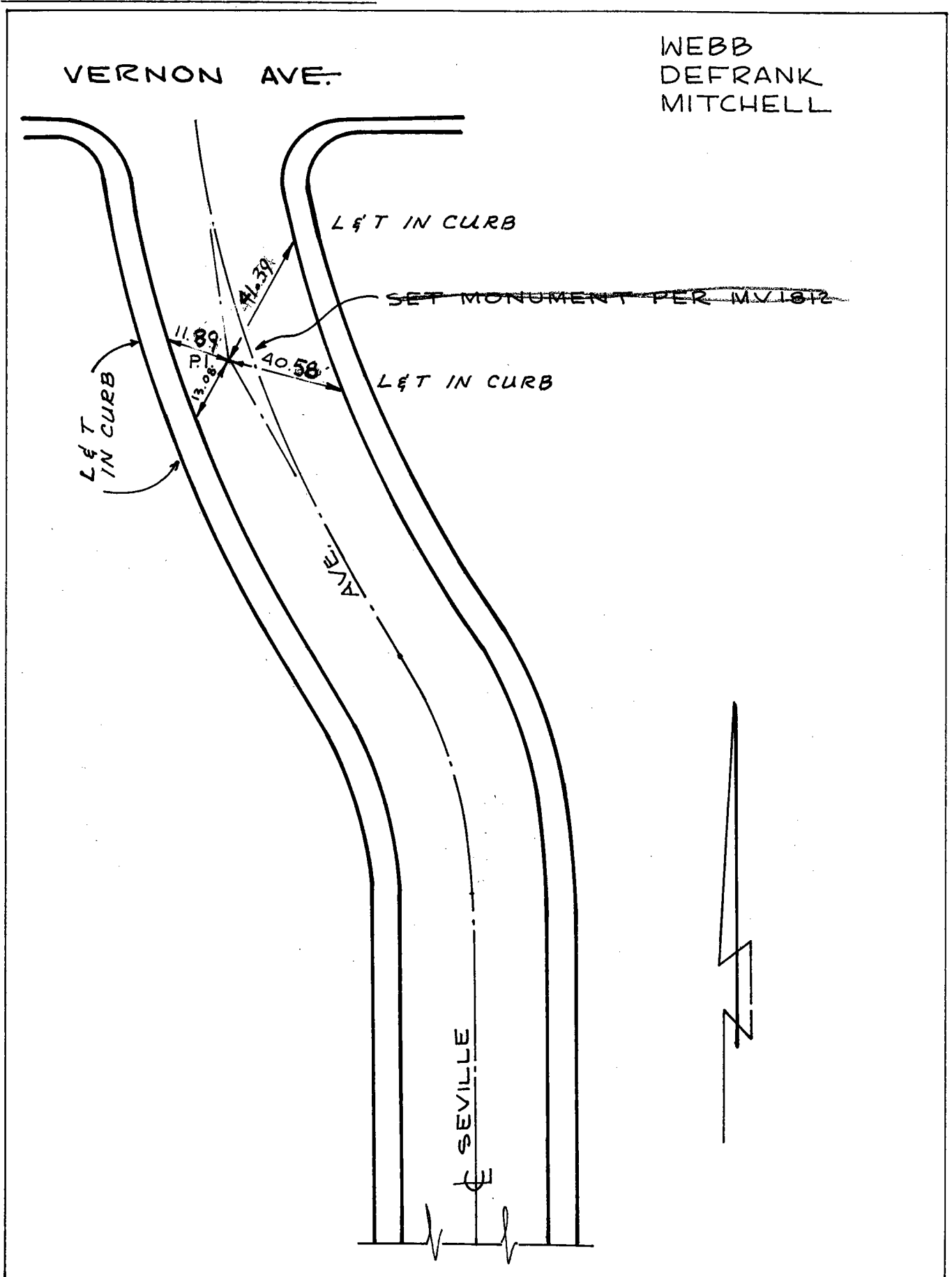
Monument No. 519



Date: ~~3-3-76~~ ~~4-24-96~~ 9-19-2000 7-2-07 FS CG

Location: SEVILLE AVE.
1ST P.I. 5/0 VERNON AVE.
References: F.B. 118-61

Monument No. 520

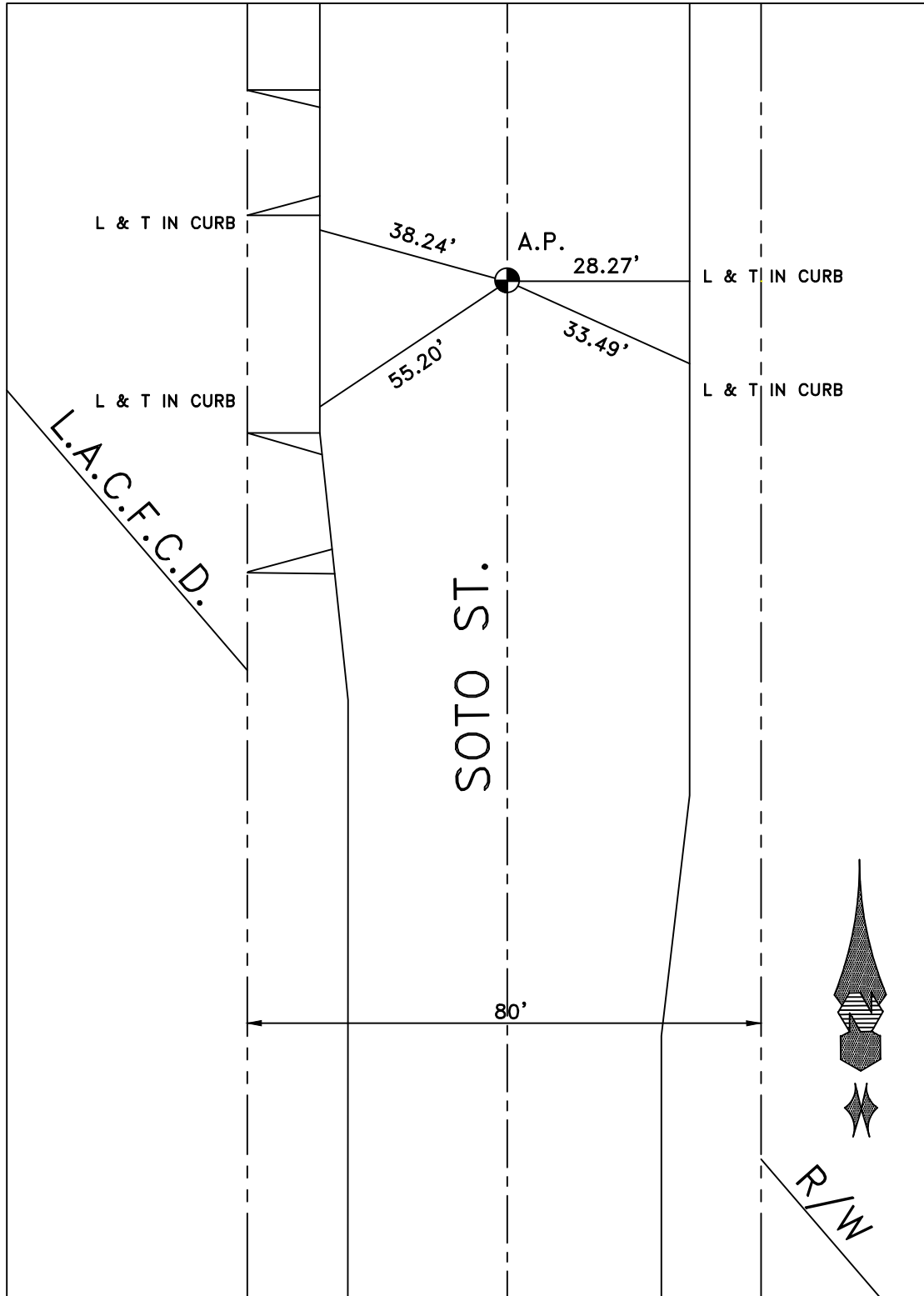


Date: 4-23-69 8-9-05 FFCG

LOCATION: CL SOTO ST & AP
N/O L.A. RIVER BRIDGE

MONUMENT NO. 522

REFERENCES: _____
F.B. 86-7

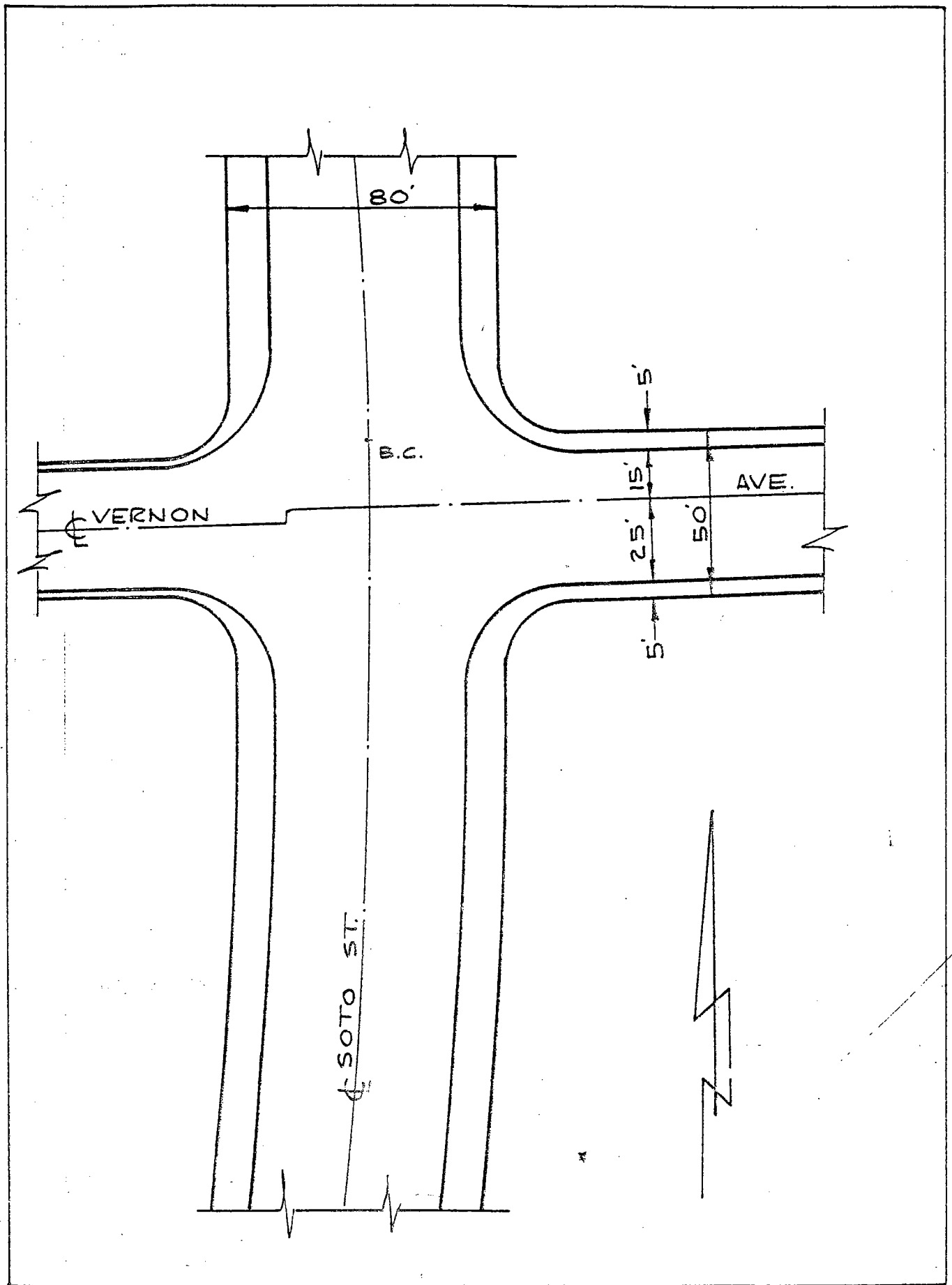


DATE 2-25-10

Location: ☐ SOTO ST. E
B.C.

Monument No. 523

References: F.B. 253-53



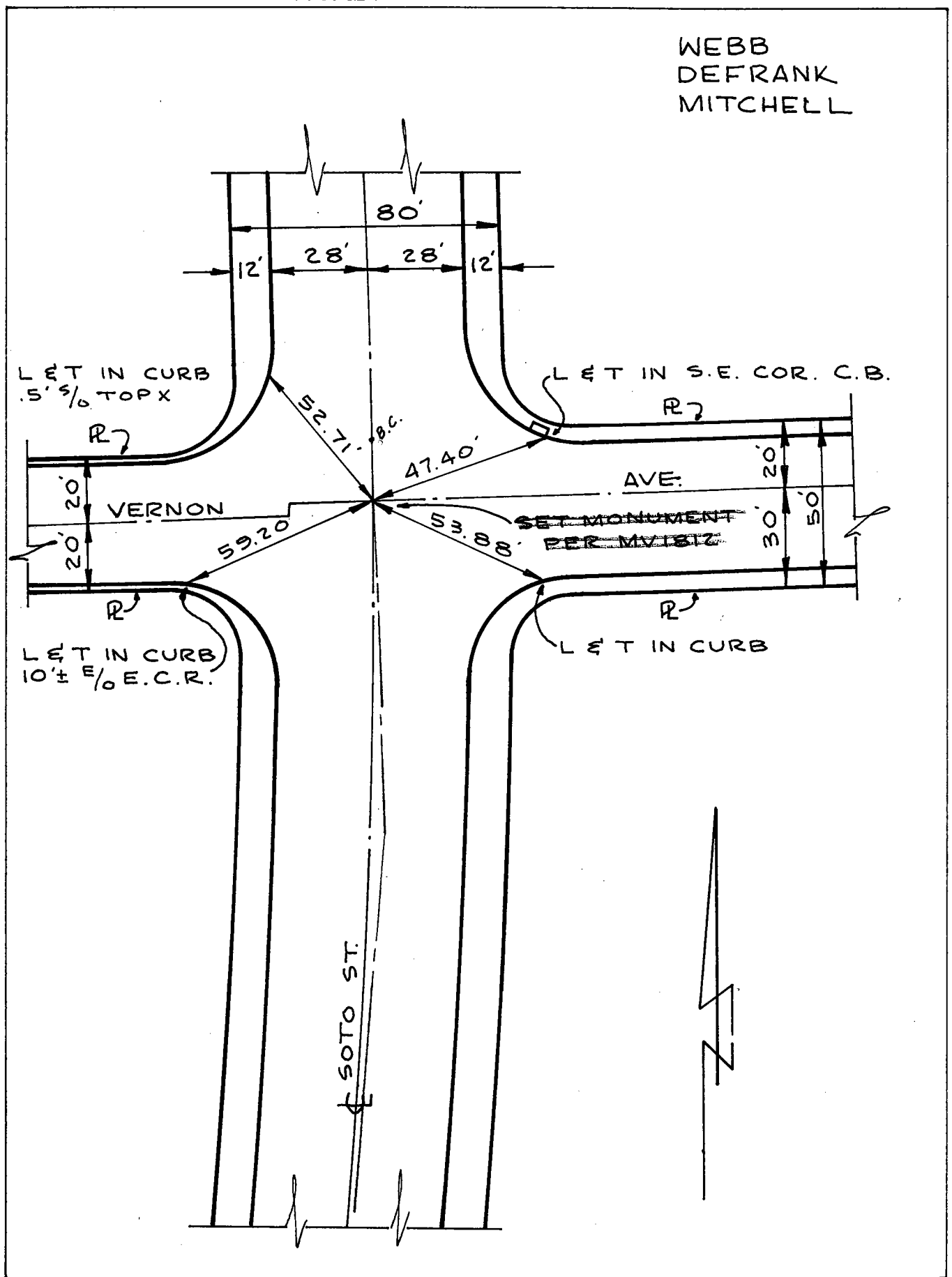
Date:

Location: EVERNON AVE. (E) &
SOTO ST. TANGENT (N)

Monument No. 524

References: F.B. 253-53, BATES-P6172
F.B. 256-57

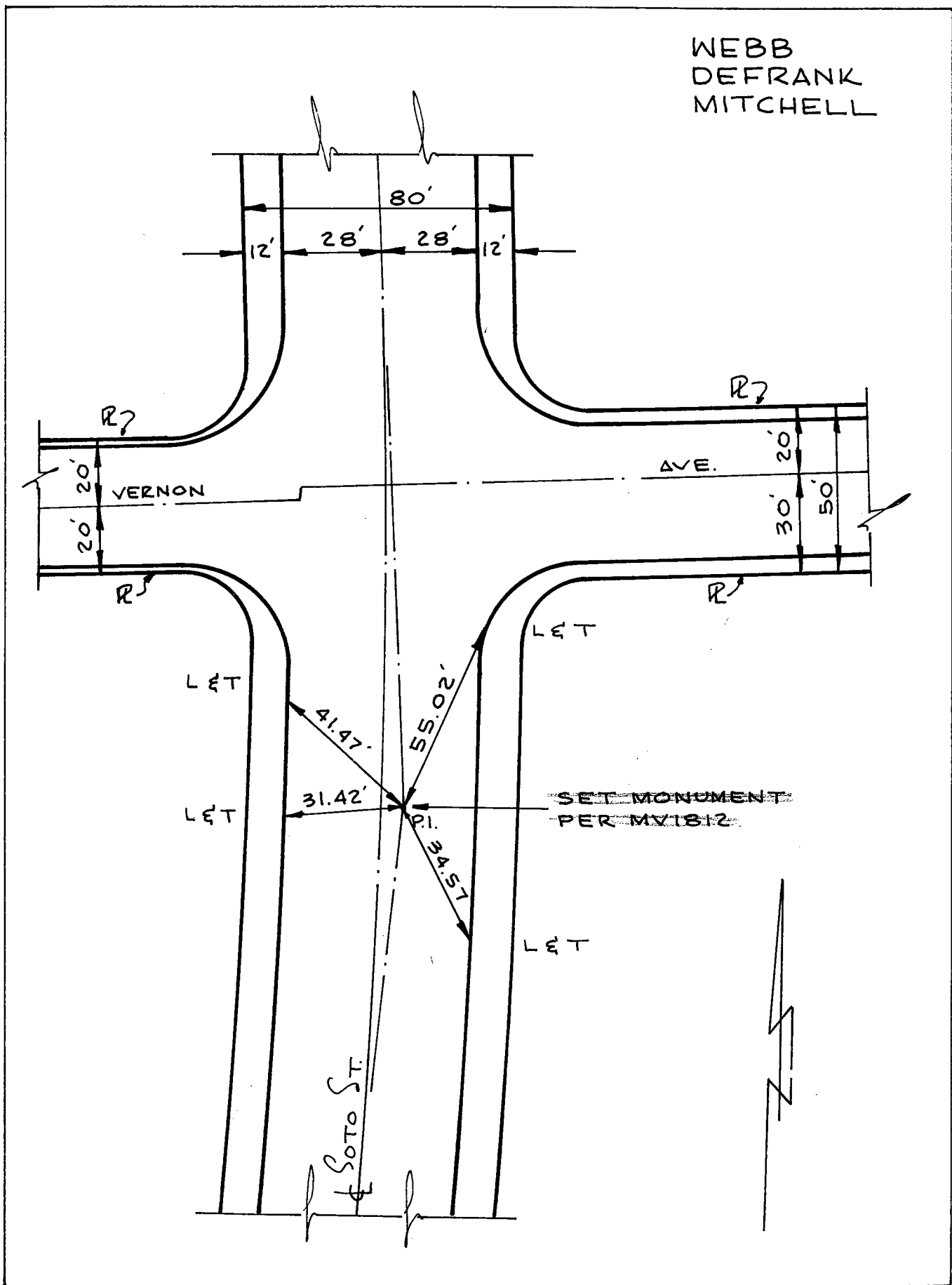
WEBB
DEFRANK
MITCHELL



Date: 4-23-69

Location: E Soto St. E 1/4 P. 1.
5/6 VERNON AVE.
References: F.B. 118-45

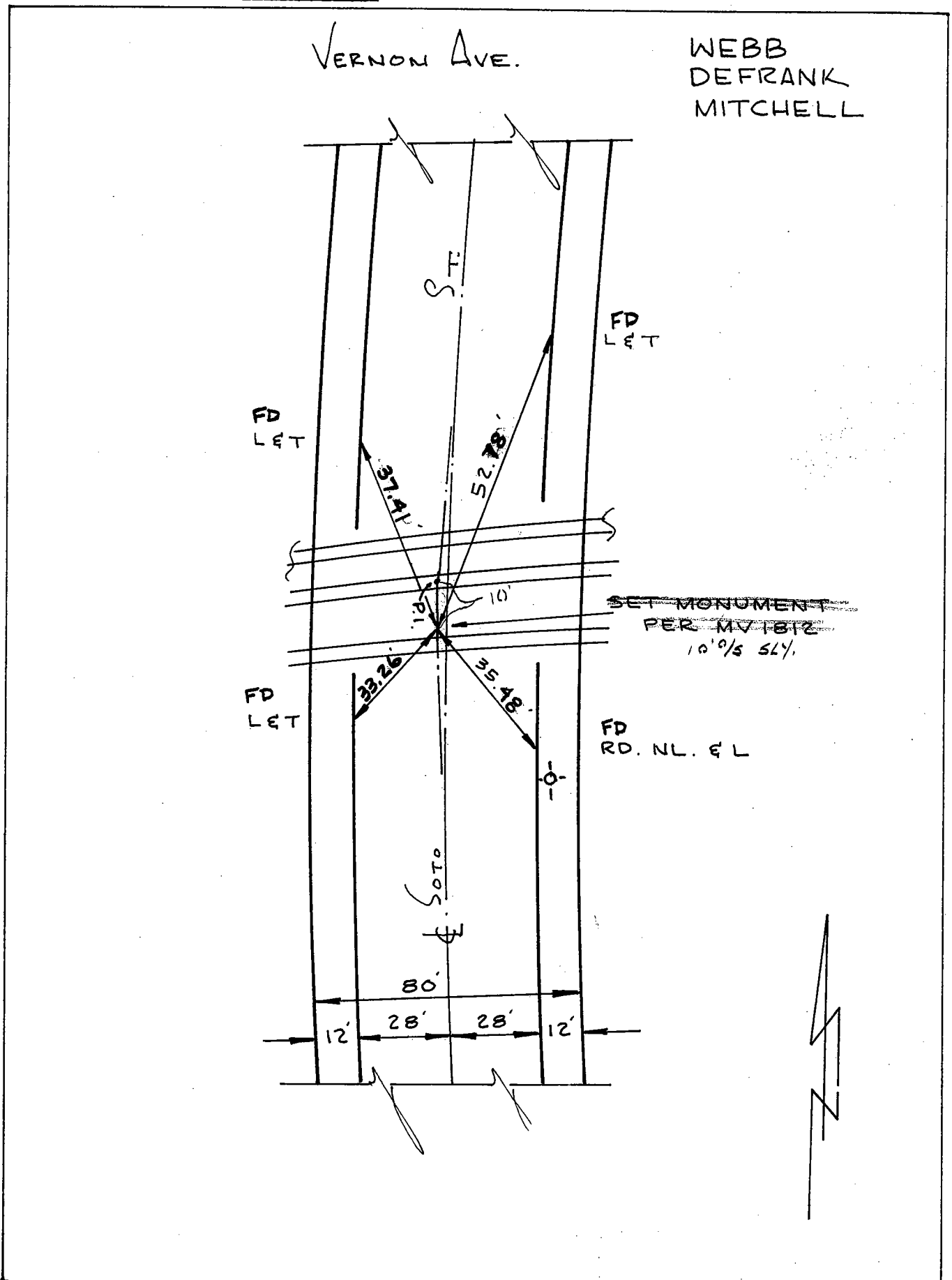
Monument No. 525



Date: 4-23-69

Location: E SOTO ST. & 2nd
P.I. 5/0 VERNON AVE
References: F.B. 118-45

Monument No. 526A



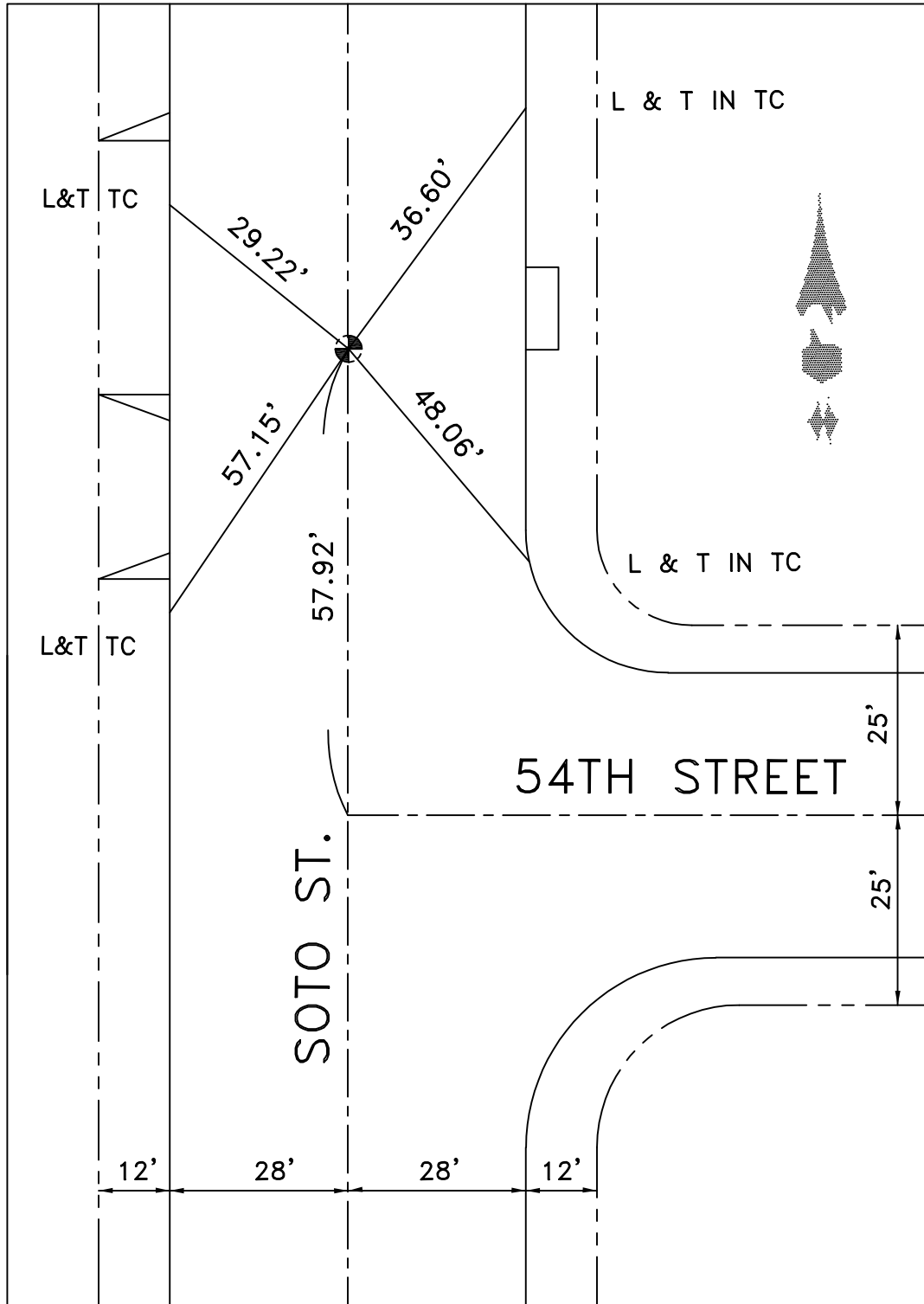
Date: VA-23-69 9-26-00 5-31-07 FS CG

LOCATION: CL SOTO ST

ANGLE POINT N/O 54TH ST

REFERENCES: F.B. 37-61

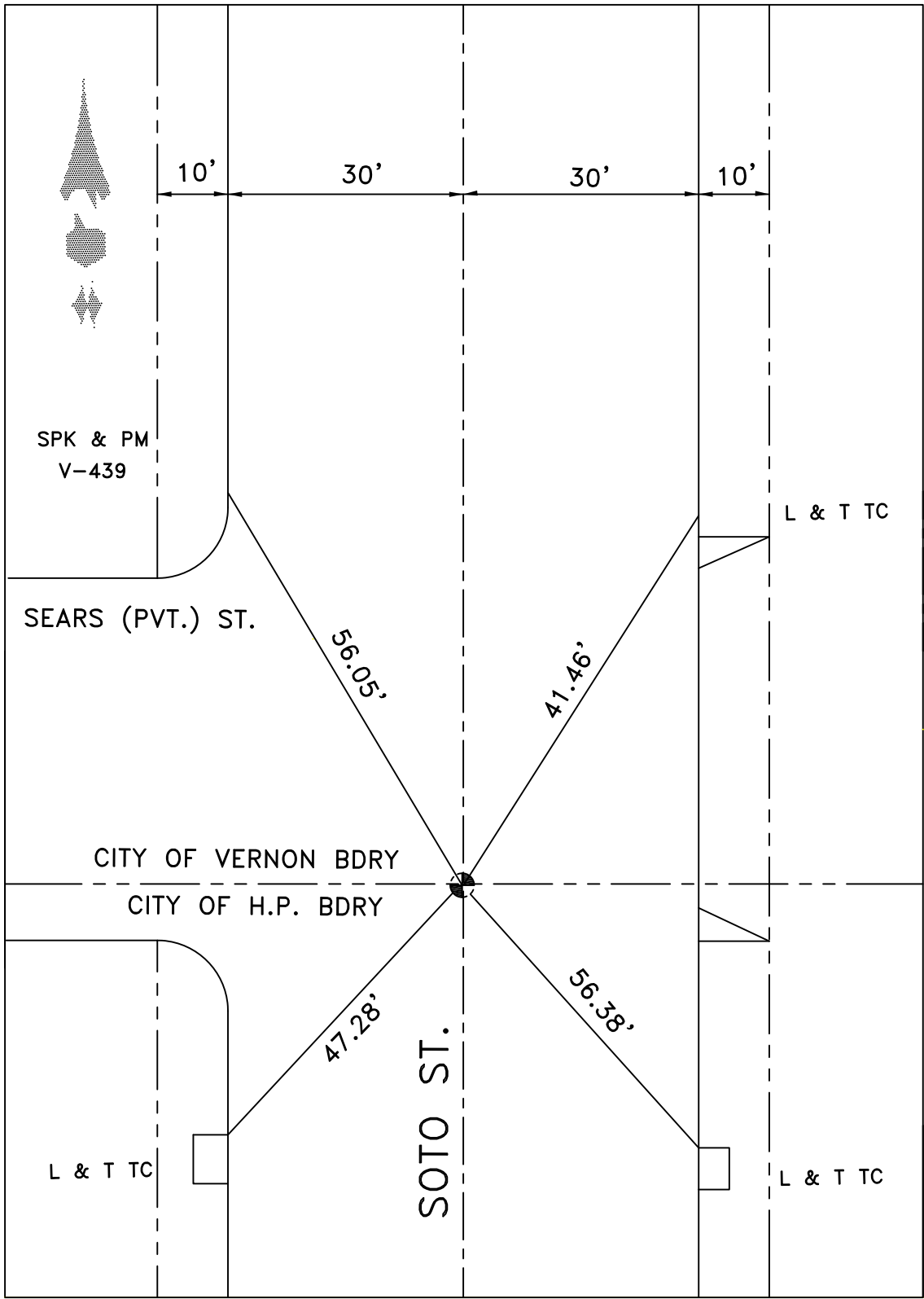
MONUMENT NO. 527



DATE 2-25-10

LOCATION: CL SOTO ST
& BOUNDRY
REFERENCES: F.B. 256-15

MONUMENT NO. 528

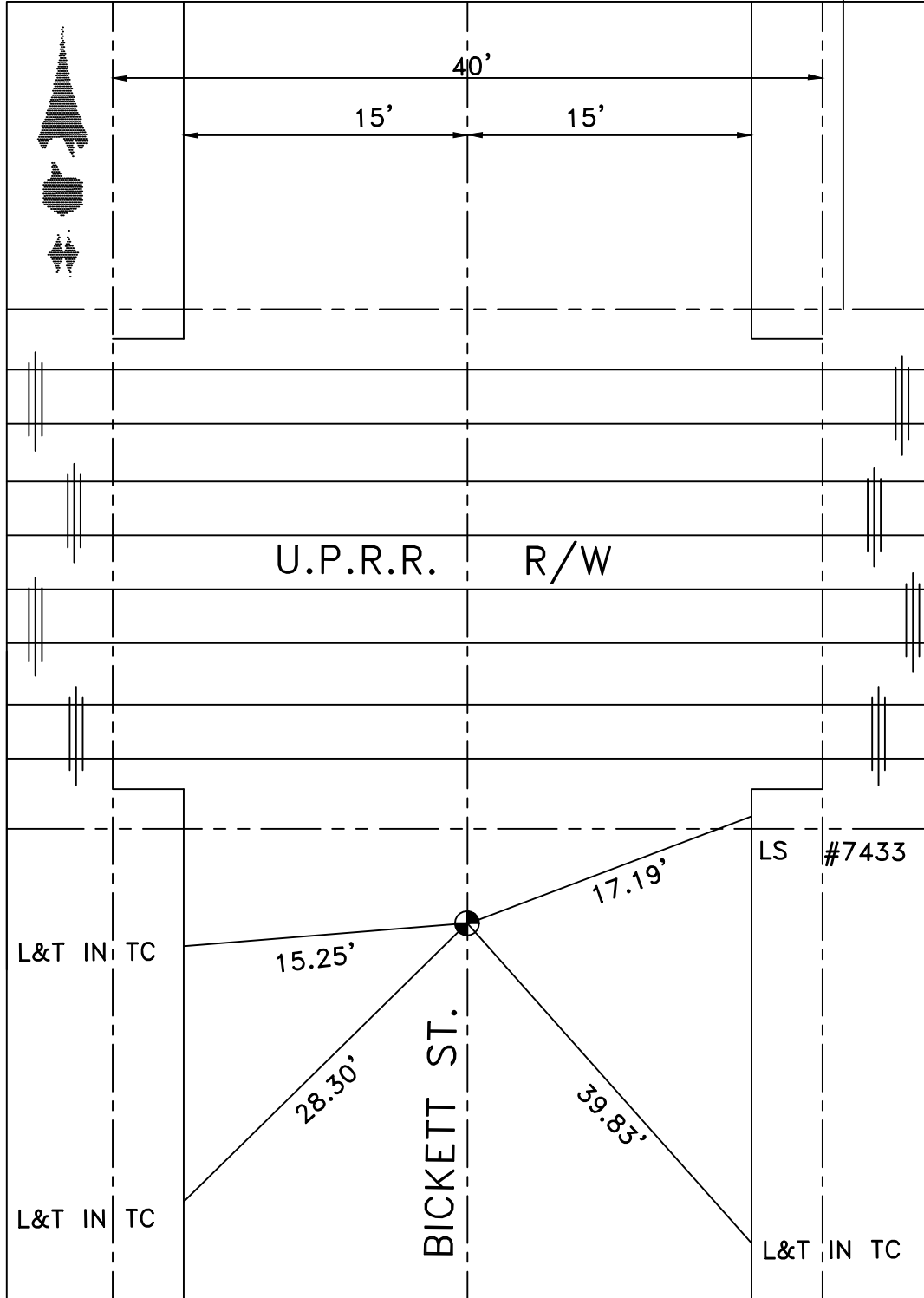


DATE 1-6-10

LOCATION: CL BICKETT STREET
1ST ANGLE PT. S/O 54TH STREET

MONUMENT NO. 529

REFERENCES: FB 178-12

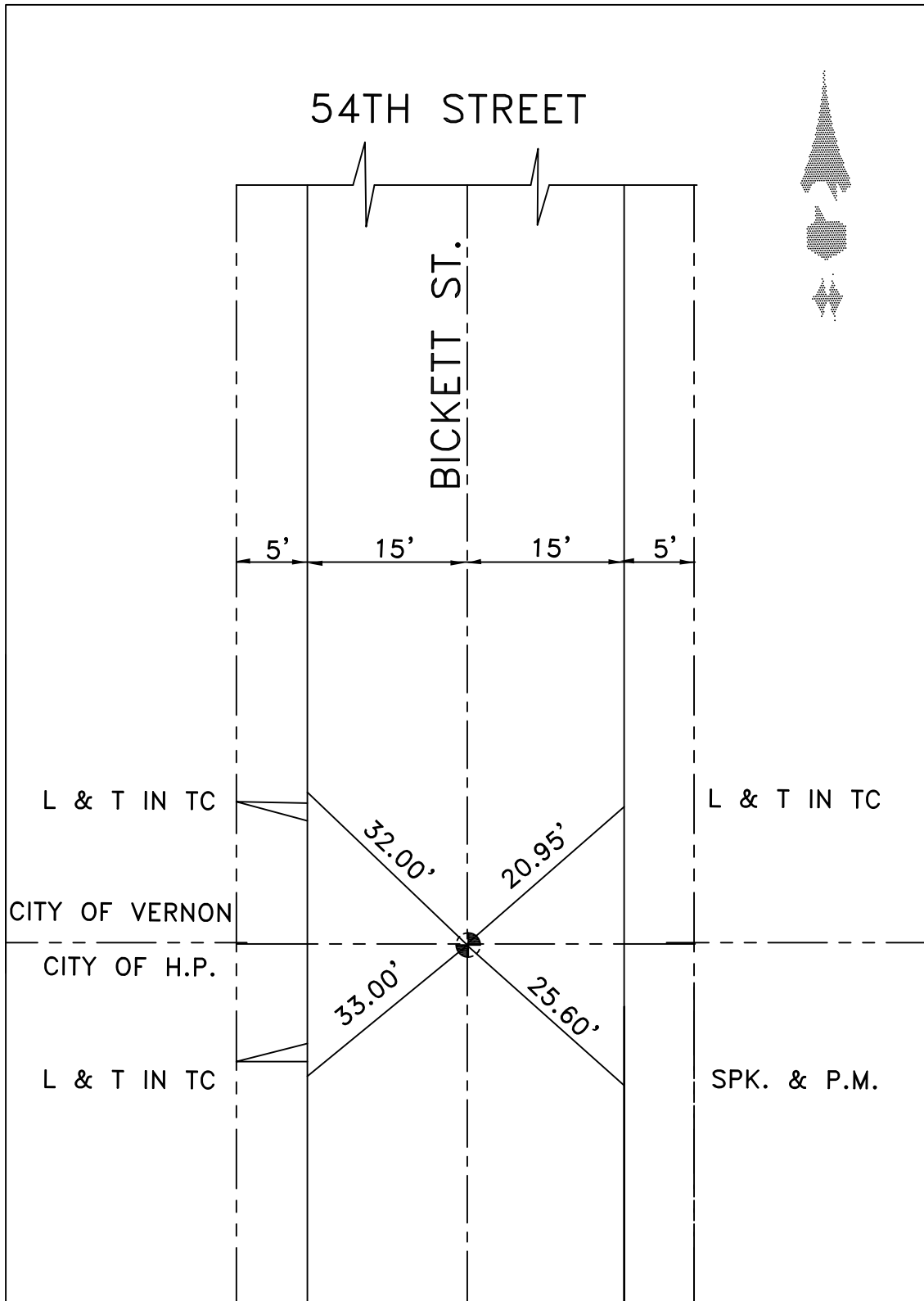


DATE 12-15-14

LOCATION: CL BICKETT
& BDRY LINE

MONUMENT NO. 530

REFERENCES: F.B. 178-12

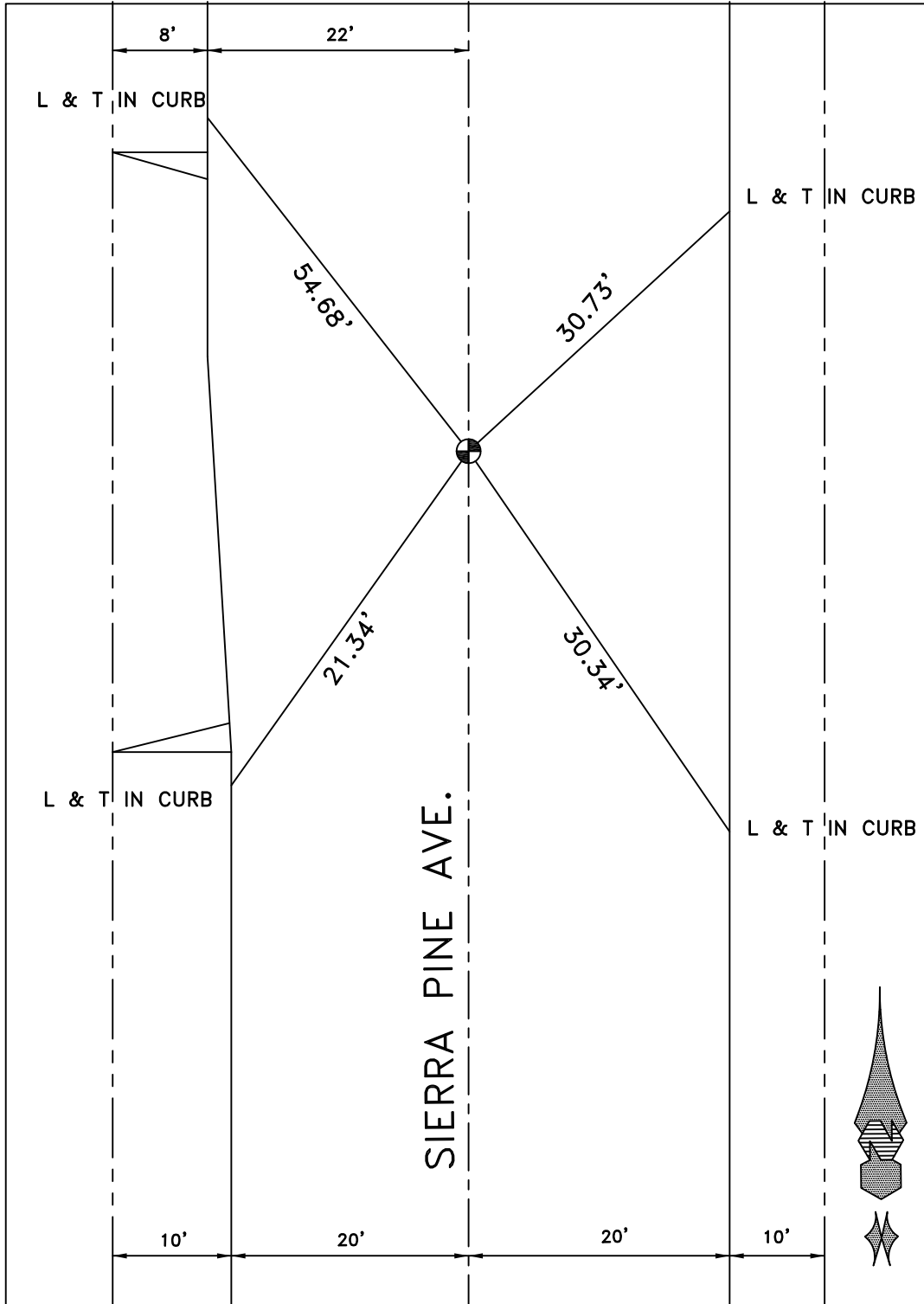


DATE 2-09-10

LOCATION: SIERRA PINE AVE.
1ST ANGLE POINT N/O BANDINI

MONUMENT NO. 531

REFERENCES: _____
FIELD BOOK 253-PAGE 36

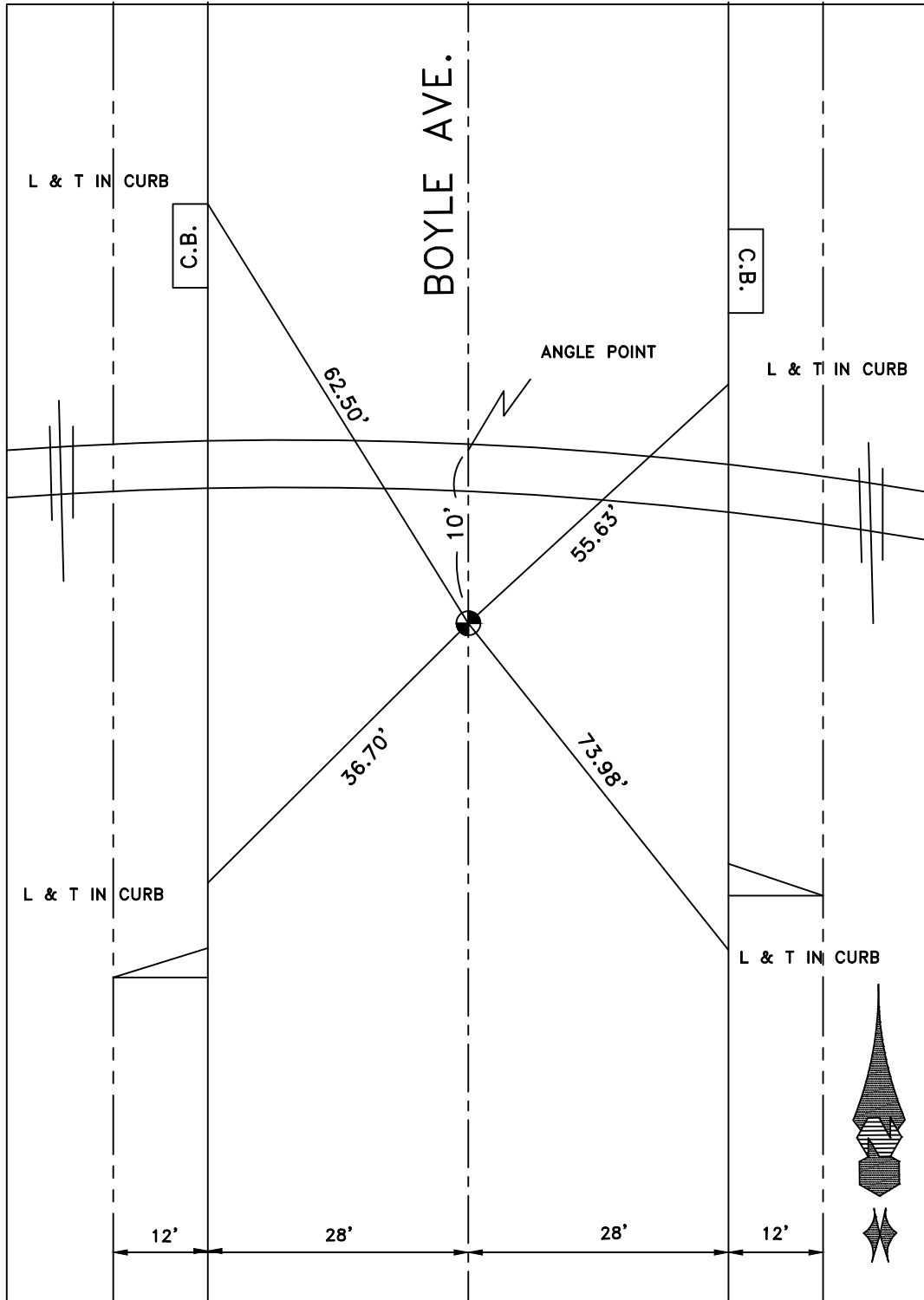


DATE 12-2-09

LOCATION: BOYLE AVENUE
1ST ANGLE POINT S/O 54TH ST.

MONUMENT NO. 532

REFERENCES: _____
FIELD BOOK 253-PAGE 65



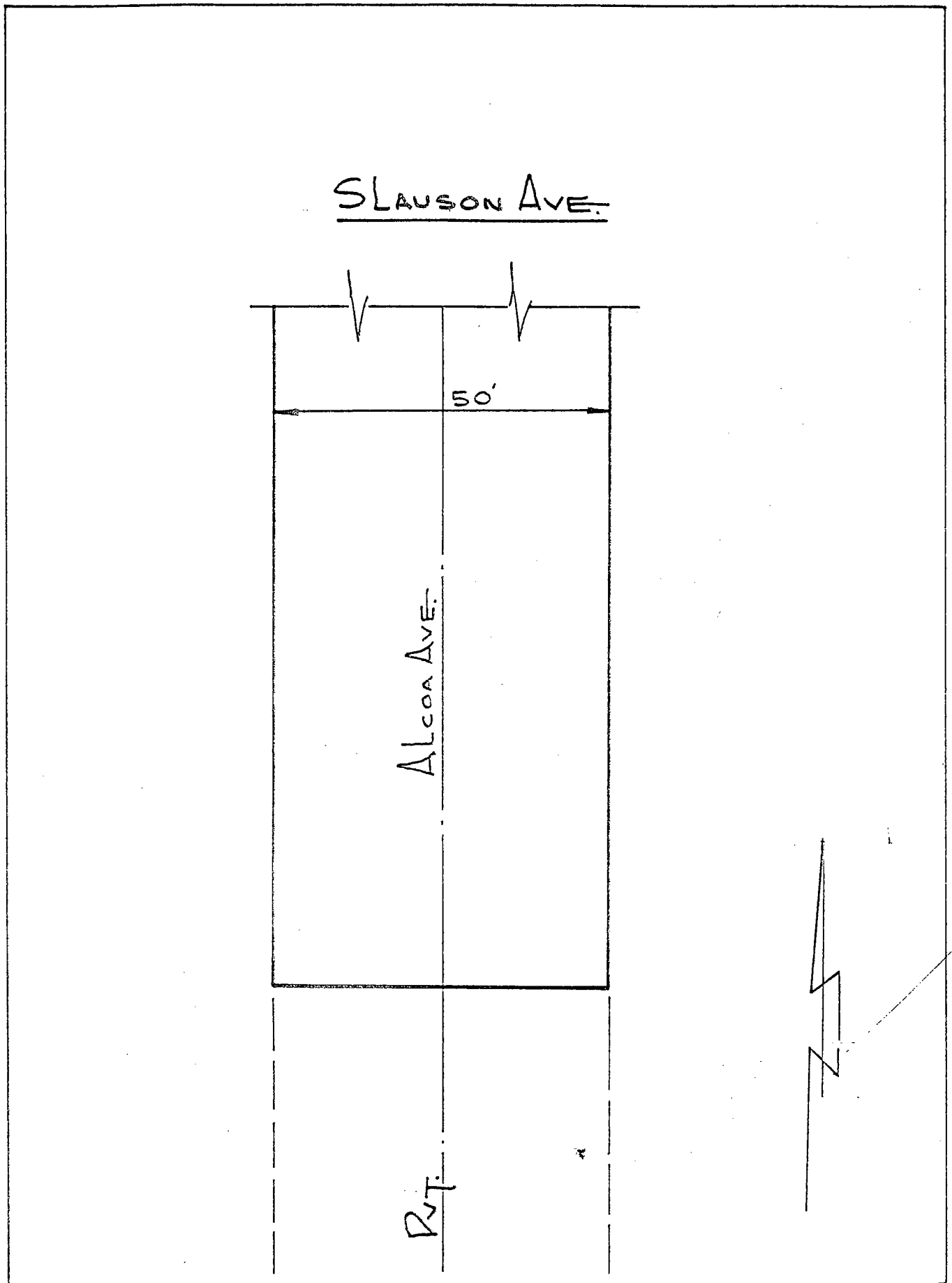
DATE 1-6-15

Location: ST VACATED

Monument No. 533

MON. NOT NEEDED

References: _____



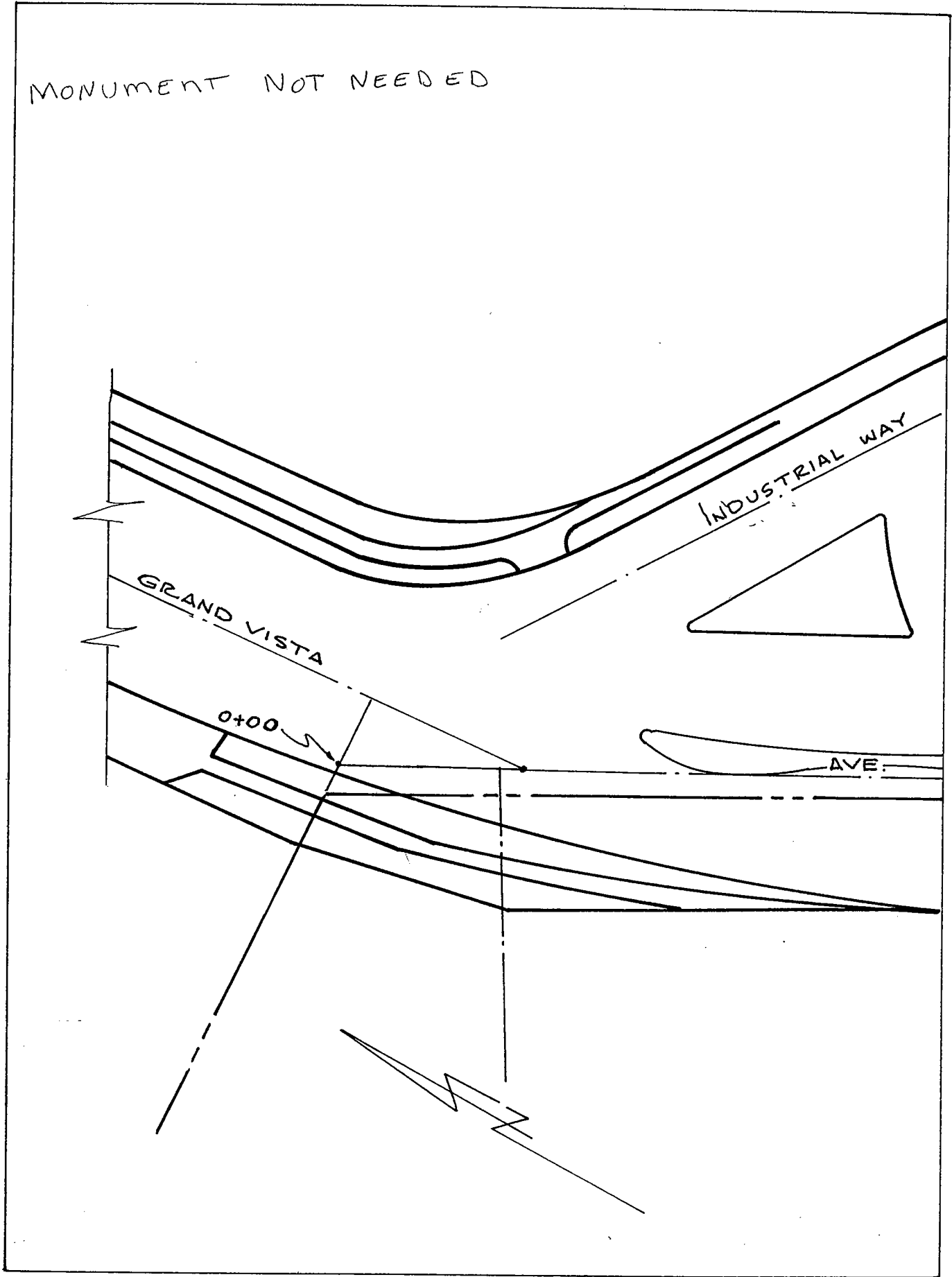
Date: _____

Location: E GRAND VISTA AVE
E A.P.

Monument No. 534

References: _____

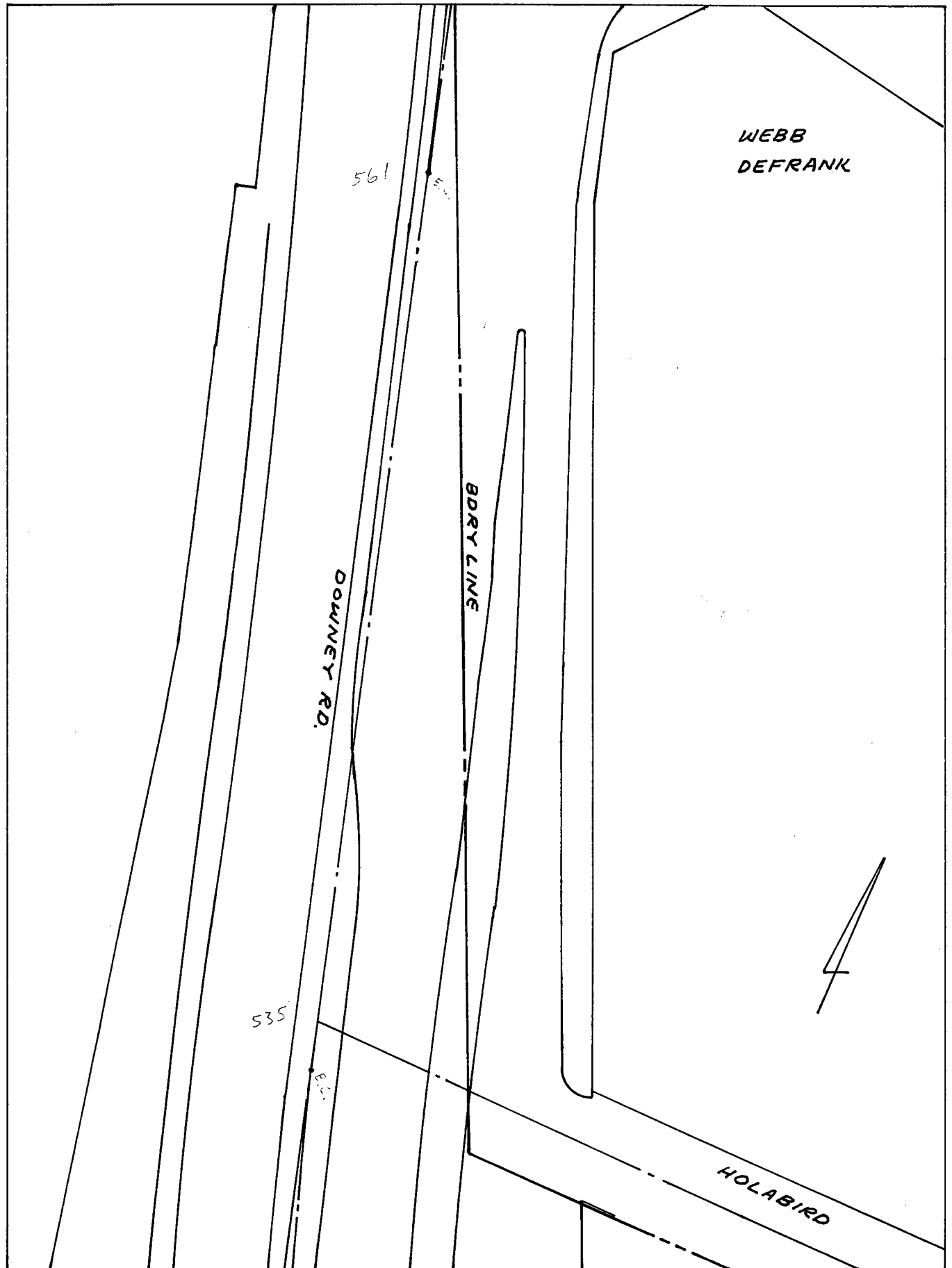
MONUMENT NOT NEEDED



Location: DOWNEY RD. & HOLABIRD

Monument No. 535

References: _____

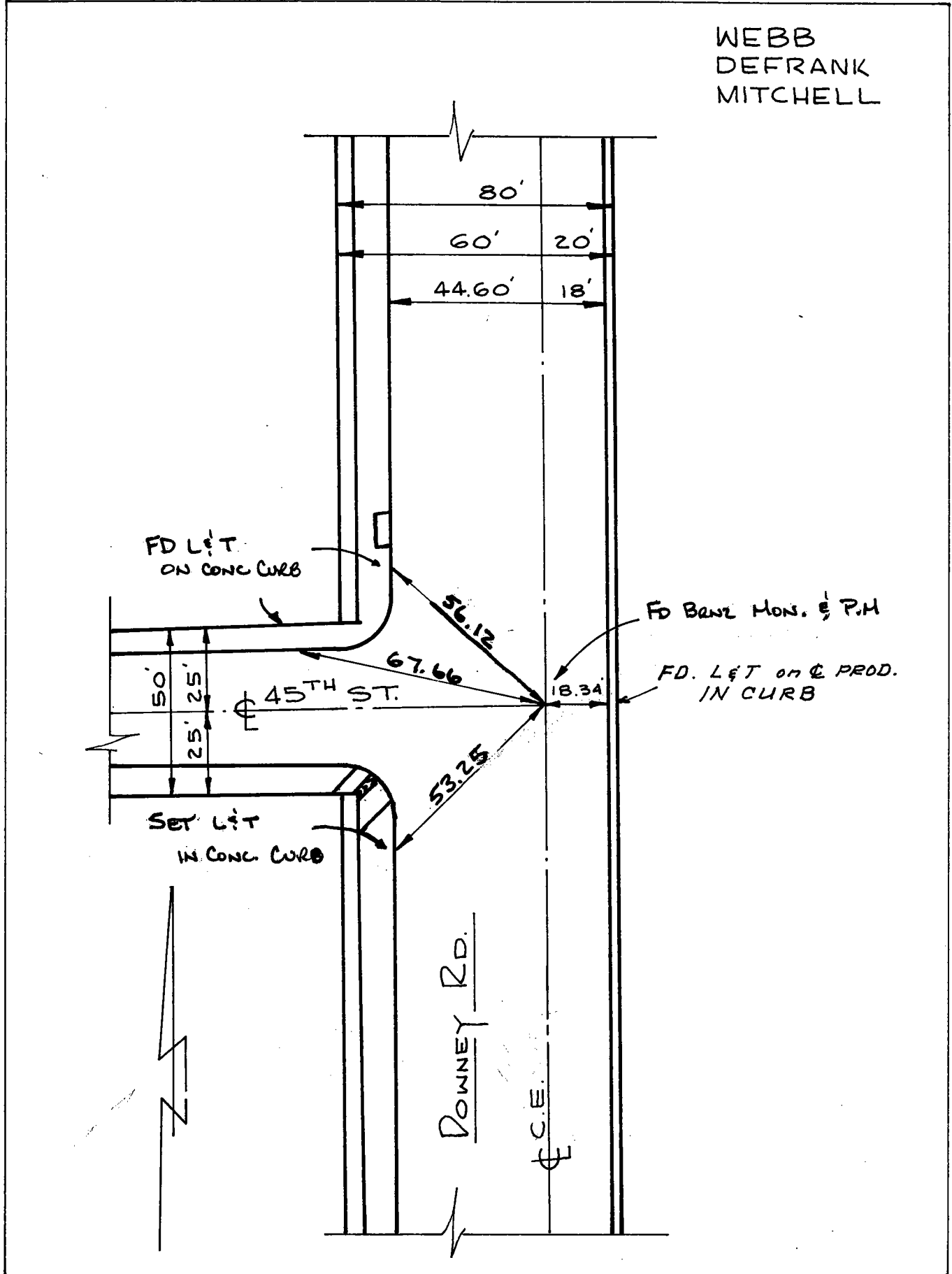


Date: _____

Location: ☐ Downey Rd. E
45TH ST.
References: F.B. 253-54

Monument No. 541

WEBB
DEFRANK
MITCHELL

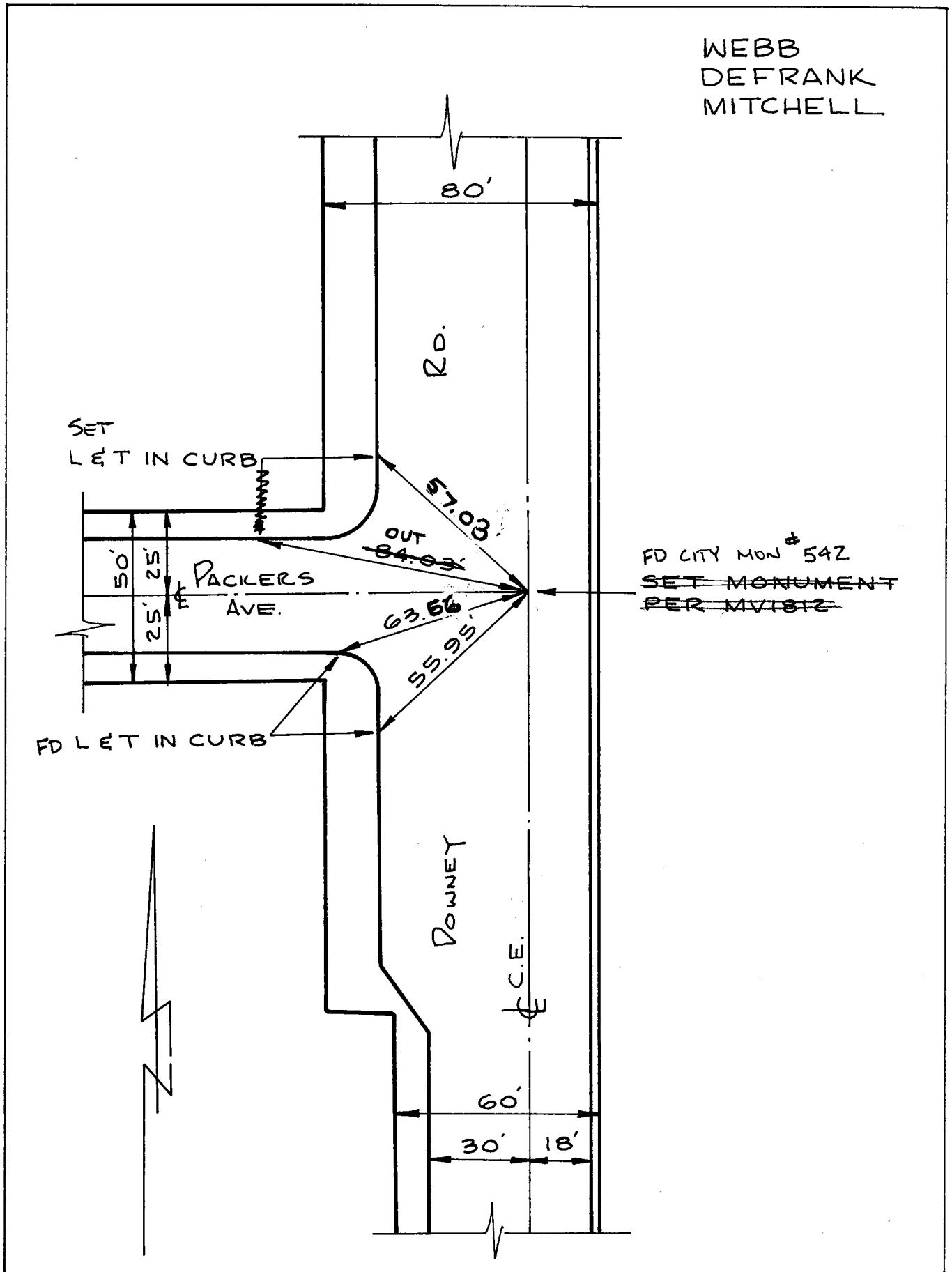


Date: ~~7-25-69~~ ~~3-7-90~~ 9-12-2000 8-15-05 FSFF

Location: E DOWNEY RD. &
PACKERS AVE.
References: F.B. 253-55

Monument No. 542

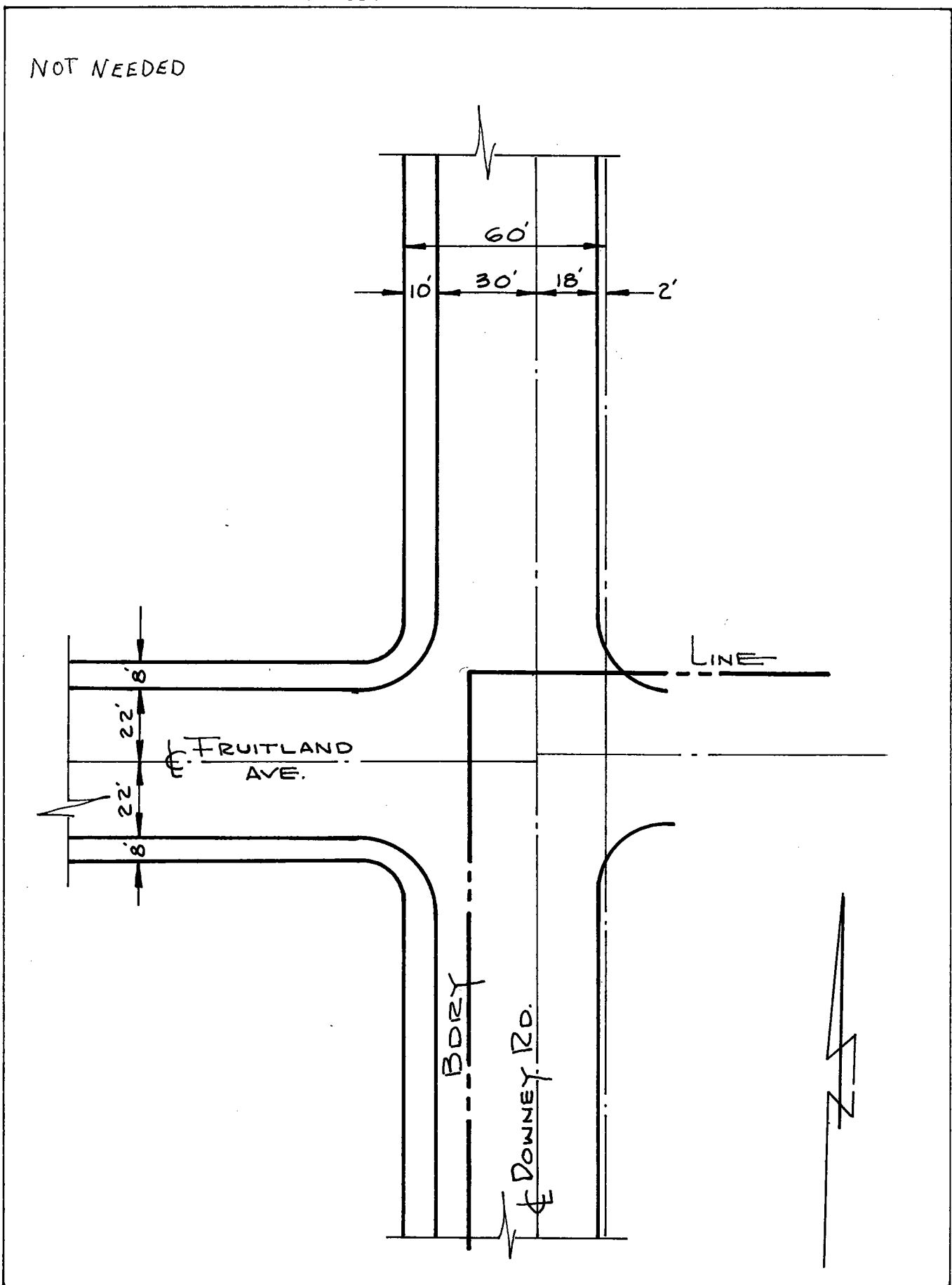
WEBB
DEFRANK
MITCHELL



Date: 4-23-69 9-12-2000 8-15-05 FS FF

Location: E DOWNEY RD. E
BDRY LINE @ FRUITLAND AVE.
References: BATES - FIG. 28 PART II, P. 43

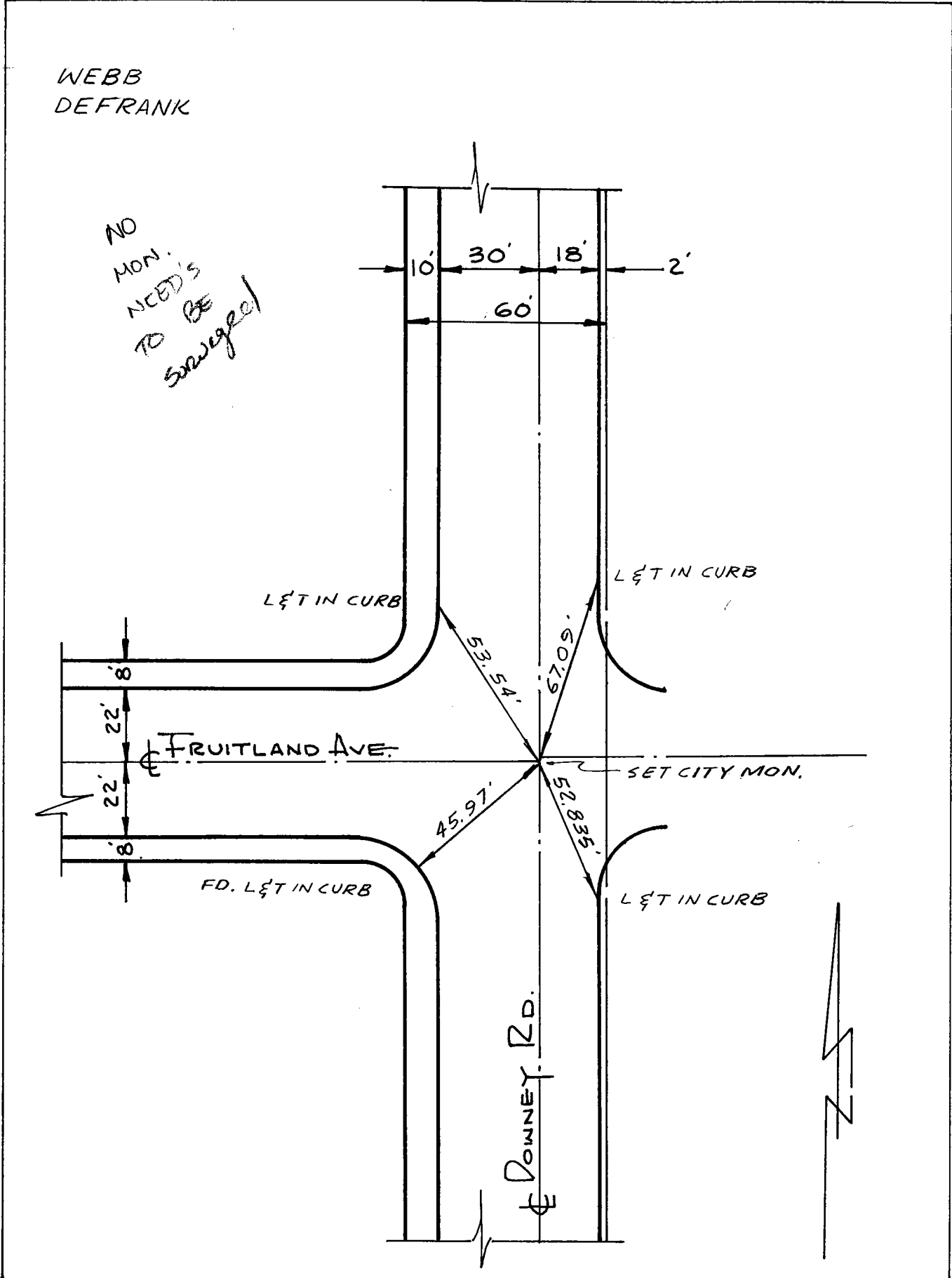
Monument No. 543



Date: _____

Location: FRUITLAND AVE.
DOWNY RD.
References: F.B. 253-24

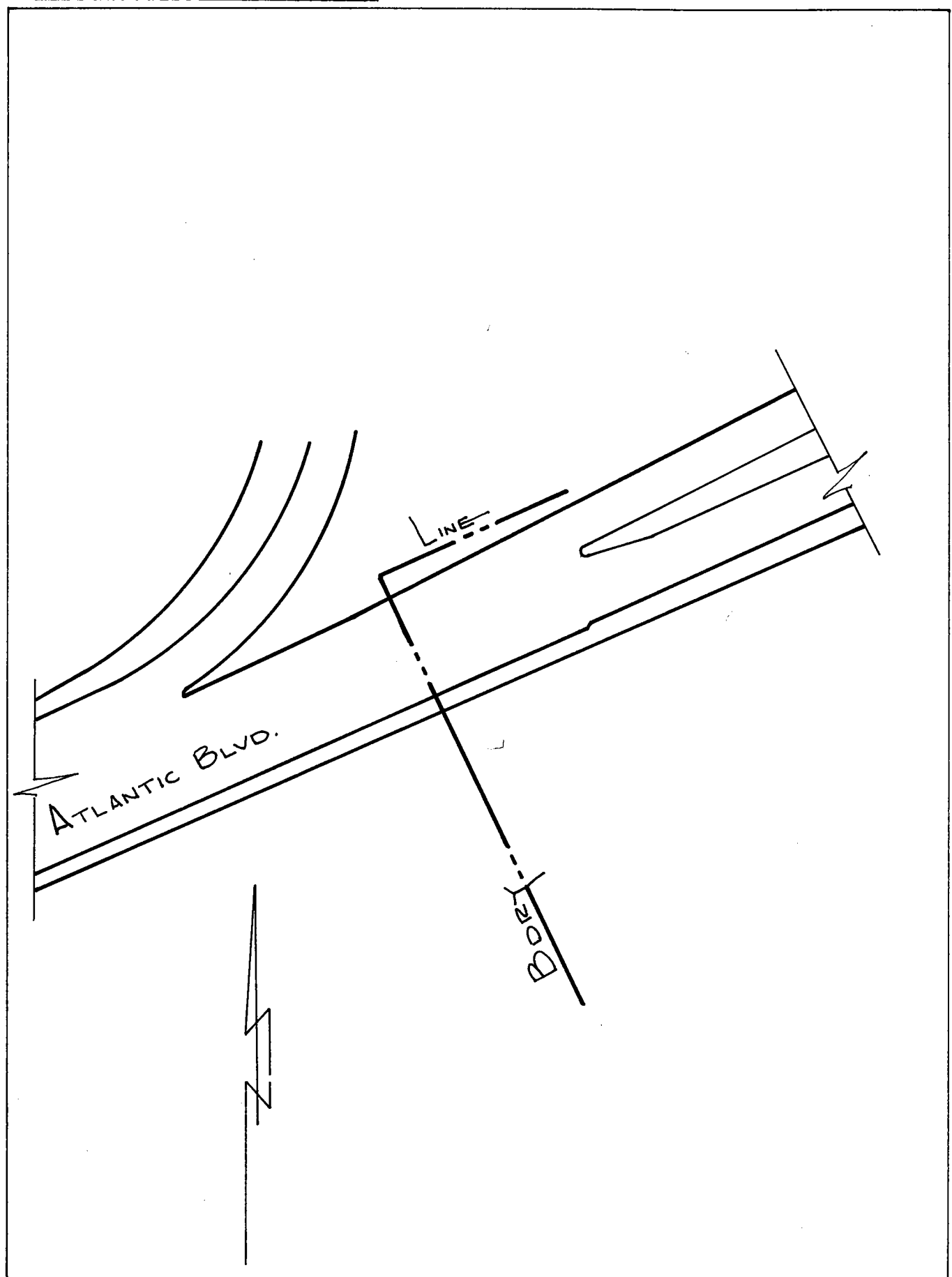
Monument No. 544



Date: 3-72

Location: E ATLANTIC BLVD. &
BORY LINE
References: _____

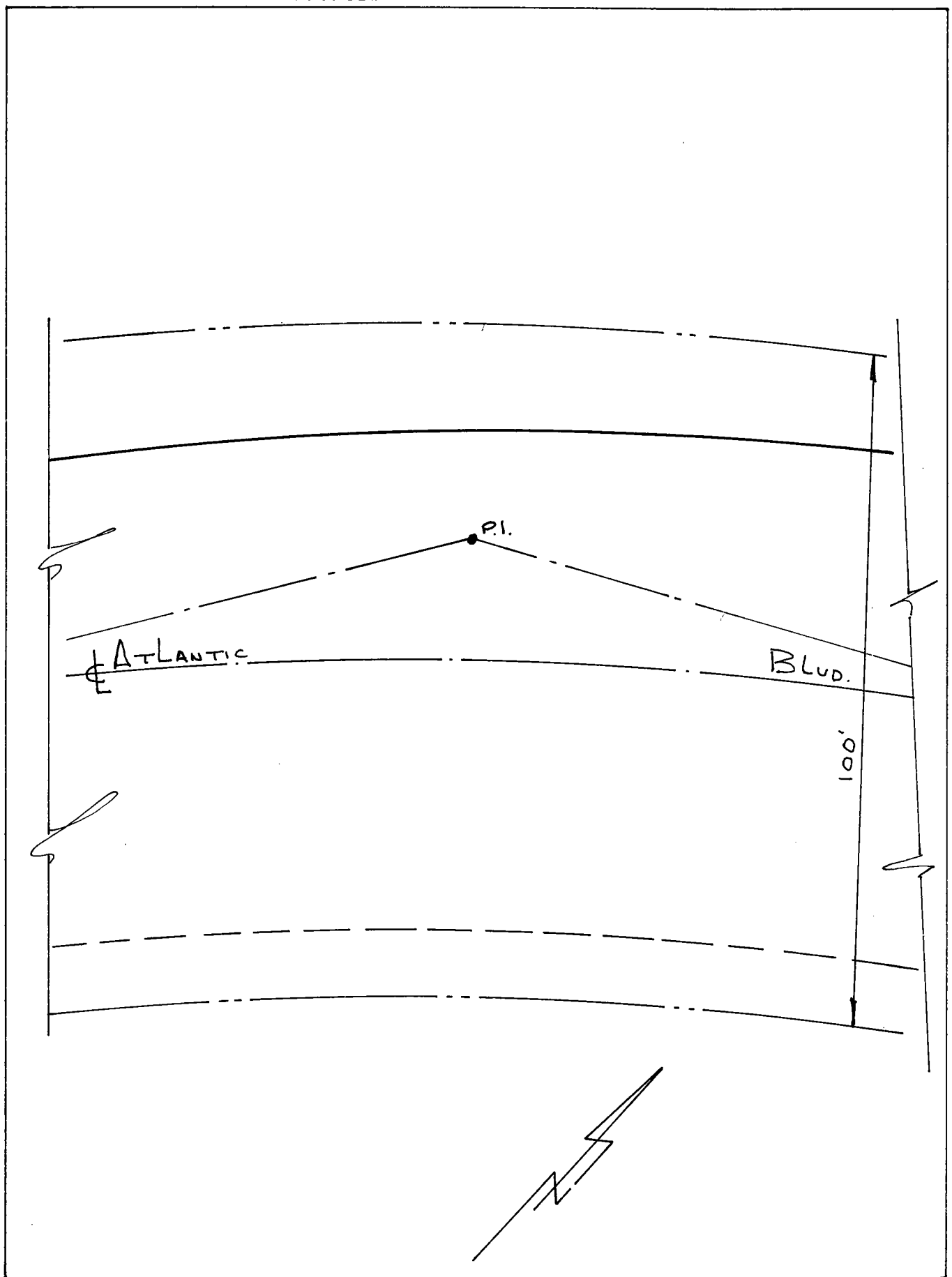
Monument No. 545



Date: _____

Location: ⊕ ATLANTIC BLVD. & P.I.
N/L.A. RIVER BRIDGE
References: _____

Monument No. 546
~~575~~

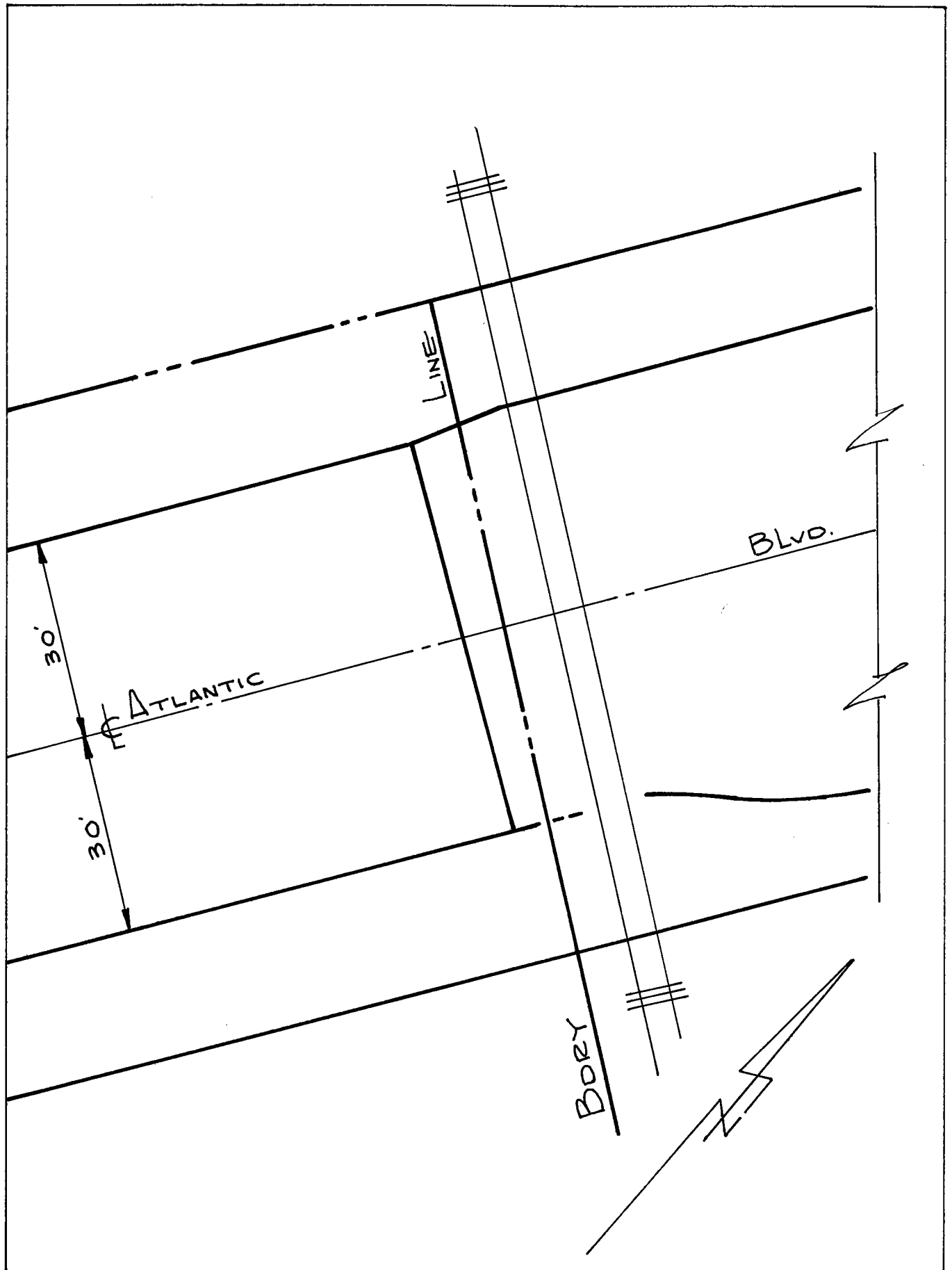


Date: _____

Location: ☉ ATLANTIC BLVD.
at BORY LINE

Monument No. 547

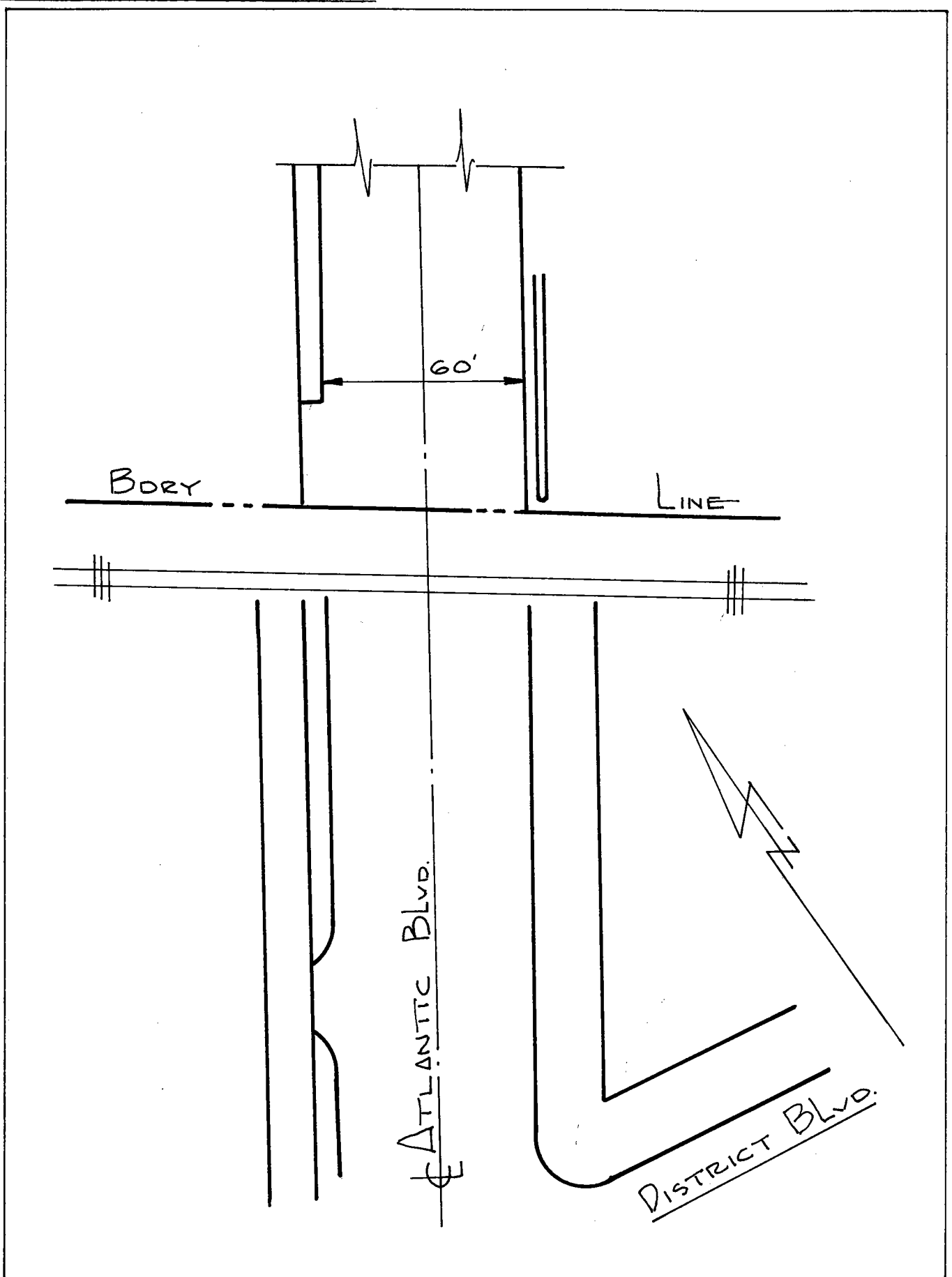
References: _____



Date: _____

Location: ⊕ ATLANTIC BLVD.
⊕ BORY LINE
References: _____

Monument No. 548

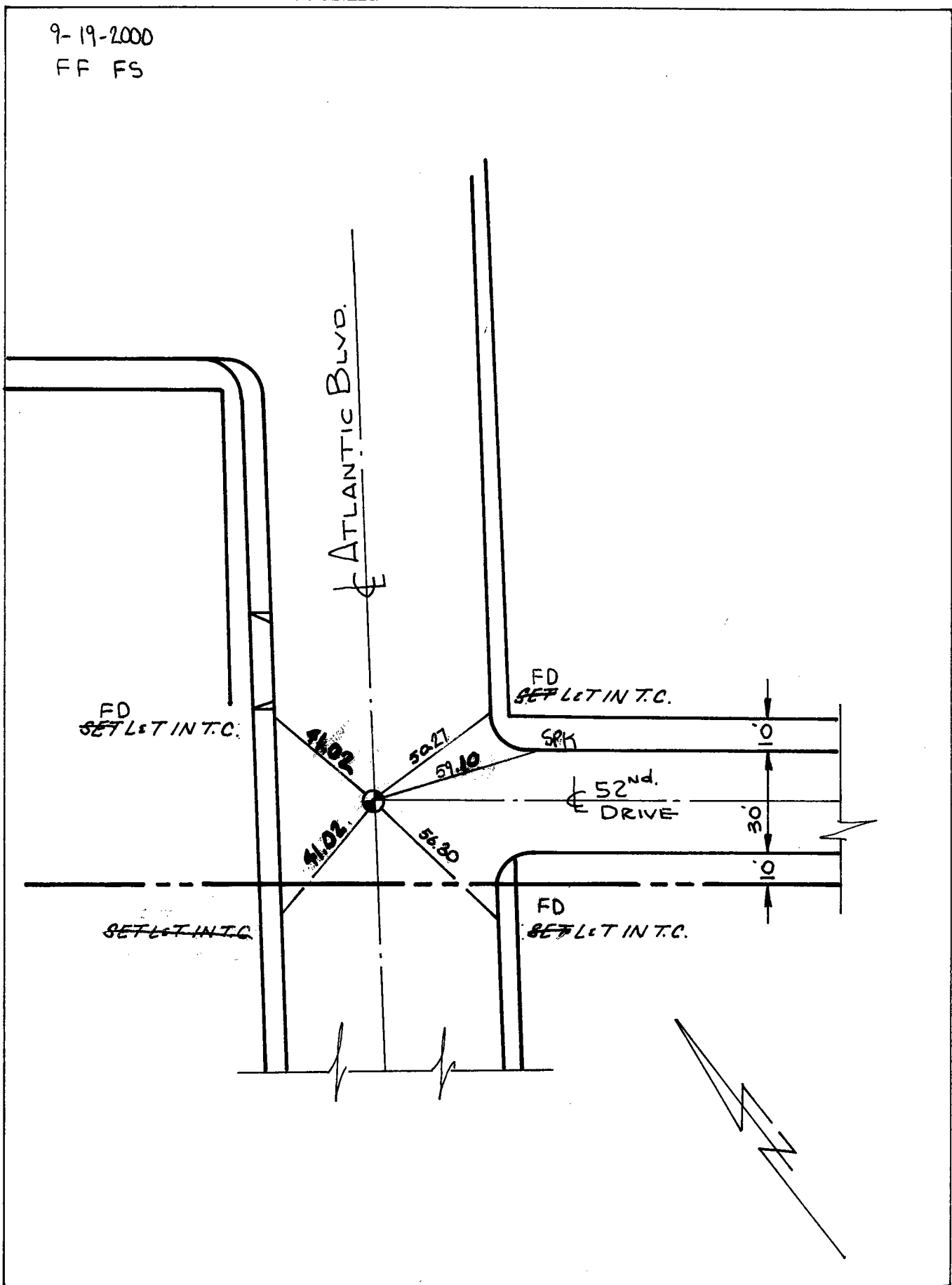


Date: _____

Location: E 52nd Drive
E ATLANTIC BLVD.
References: _____

Monument No. 549

9-19-2000
FF FS

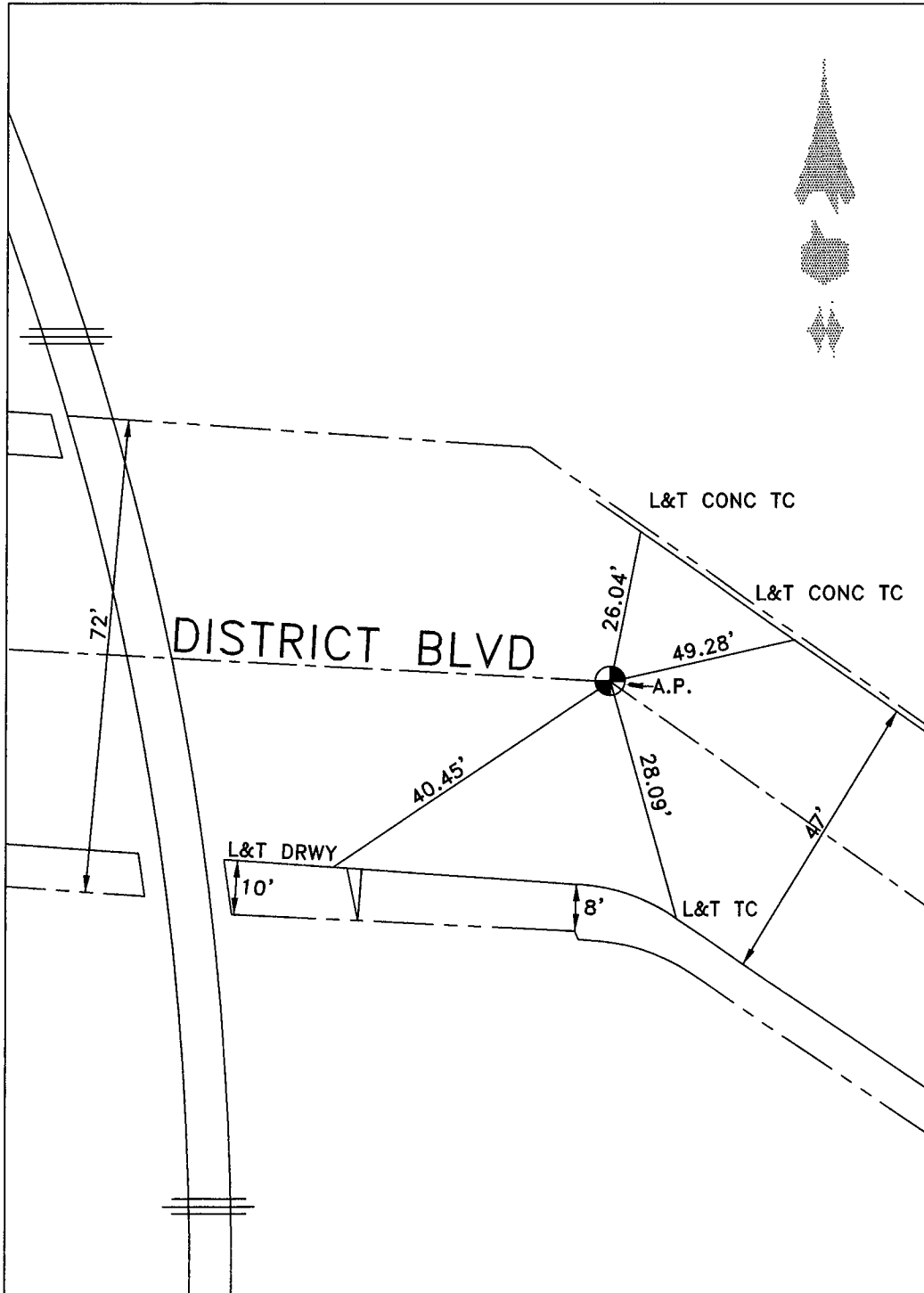


Date: ~~4-30-86 VAR.~~ 10-2-07 FS VR

LOCATION: CL DISTRICT BLVD
& A.P E/O ATLANTIC BLVD

MONUMENT NO. 550

REFERENCES: _____
F.B 236-42 L.A.C. 556.223

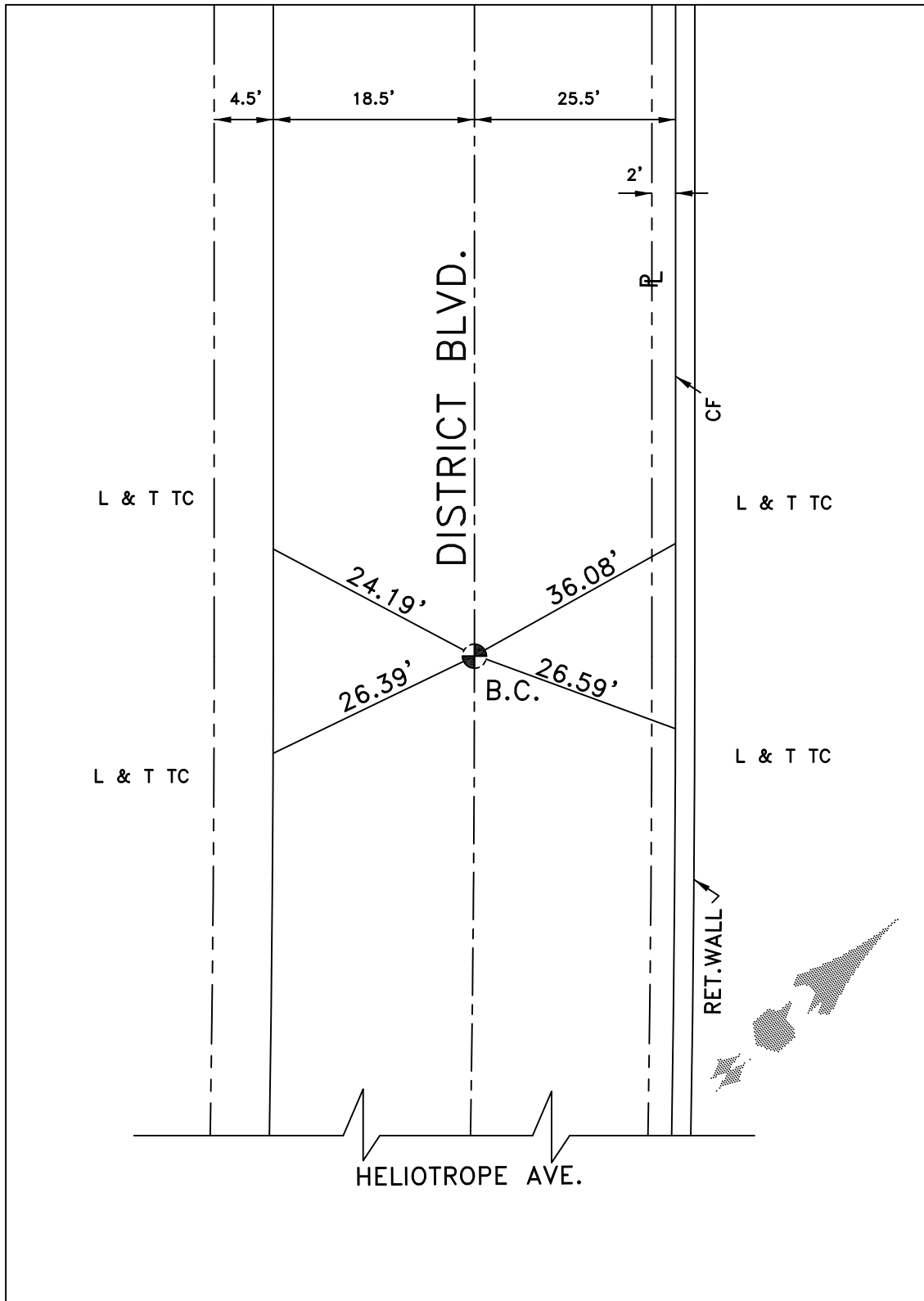


DATE 8-24-17

LOCATION: CL DISTRICT BLVD
& B.C

MONUMENT NO. 551

REFERENCES: C.R - DEPT 386-18

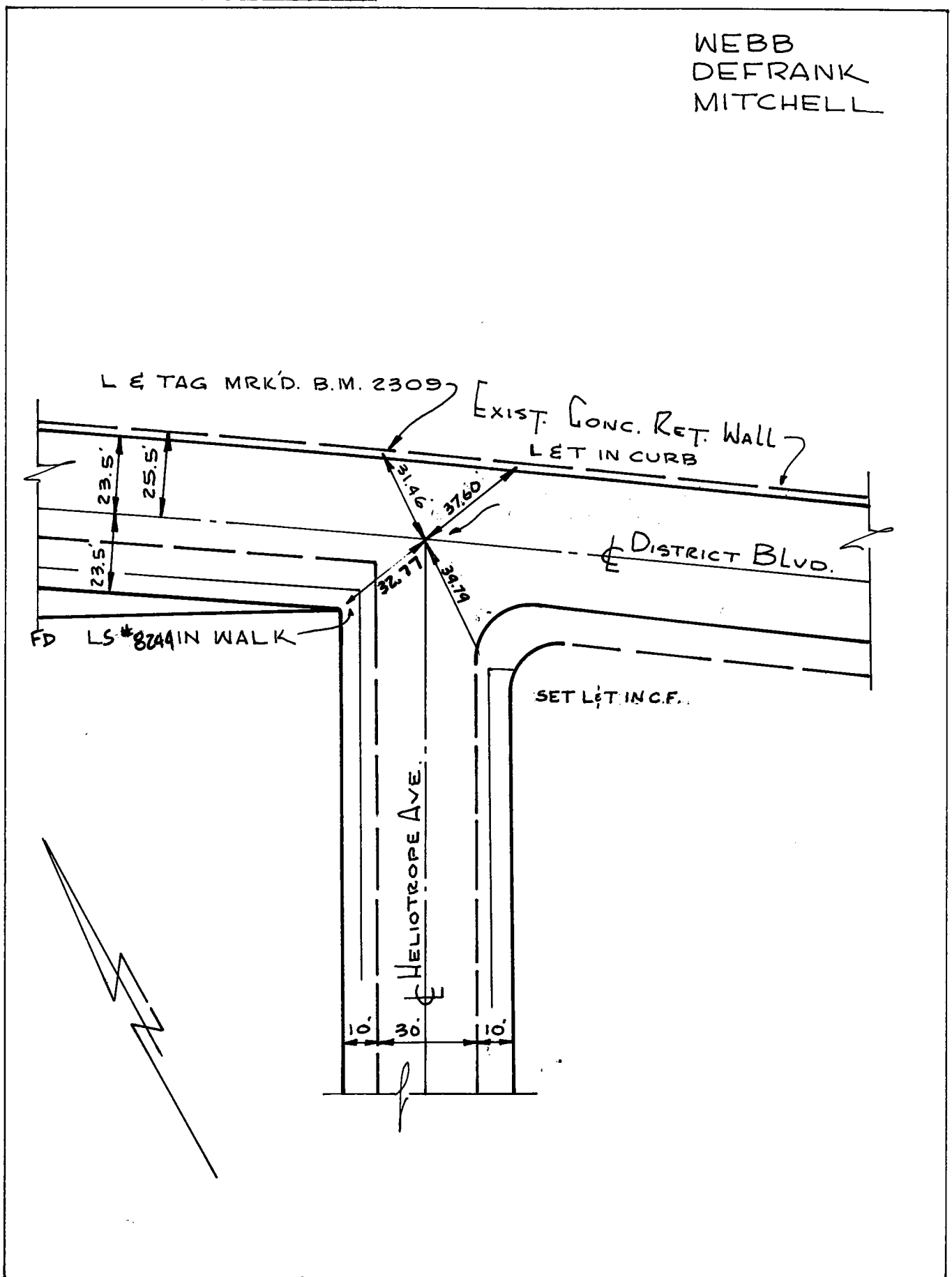


DATE 3-25-10

Location: E DISTRICT BLVD. E
HELIOTROPE AVE.
References: C.R. DEPT. 386-18

✓ 4-6-86
Monument No. 552

WEBB
DEFRANK
MITCHELL



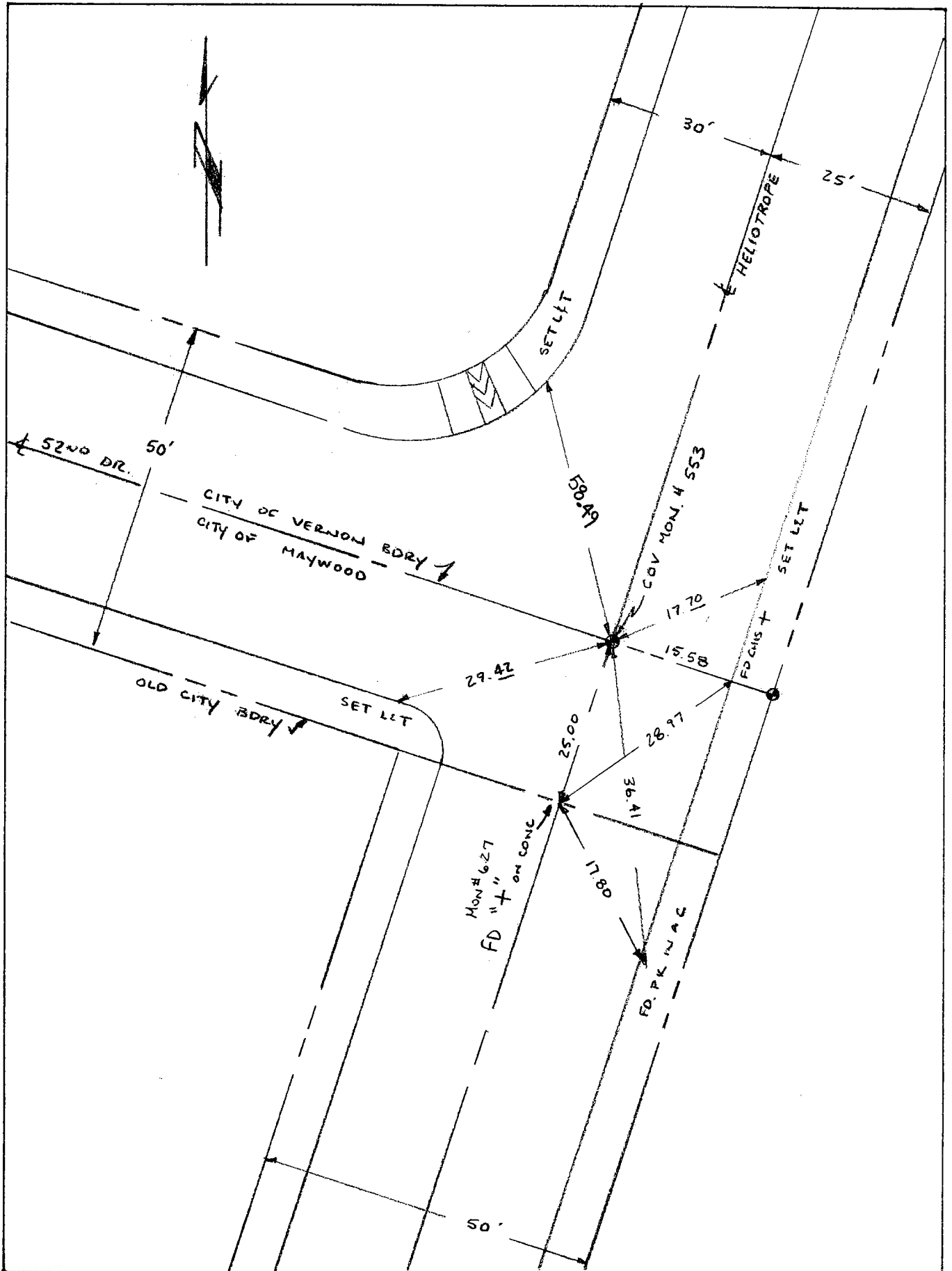
Date: 7-23-69 7-86 VAR. 5-31-2000
FF RN FS

Location: HELIOTROPE

Monument No. 553

52ND DR.

References: _____

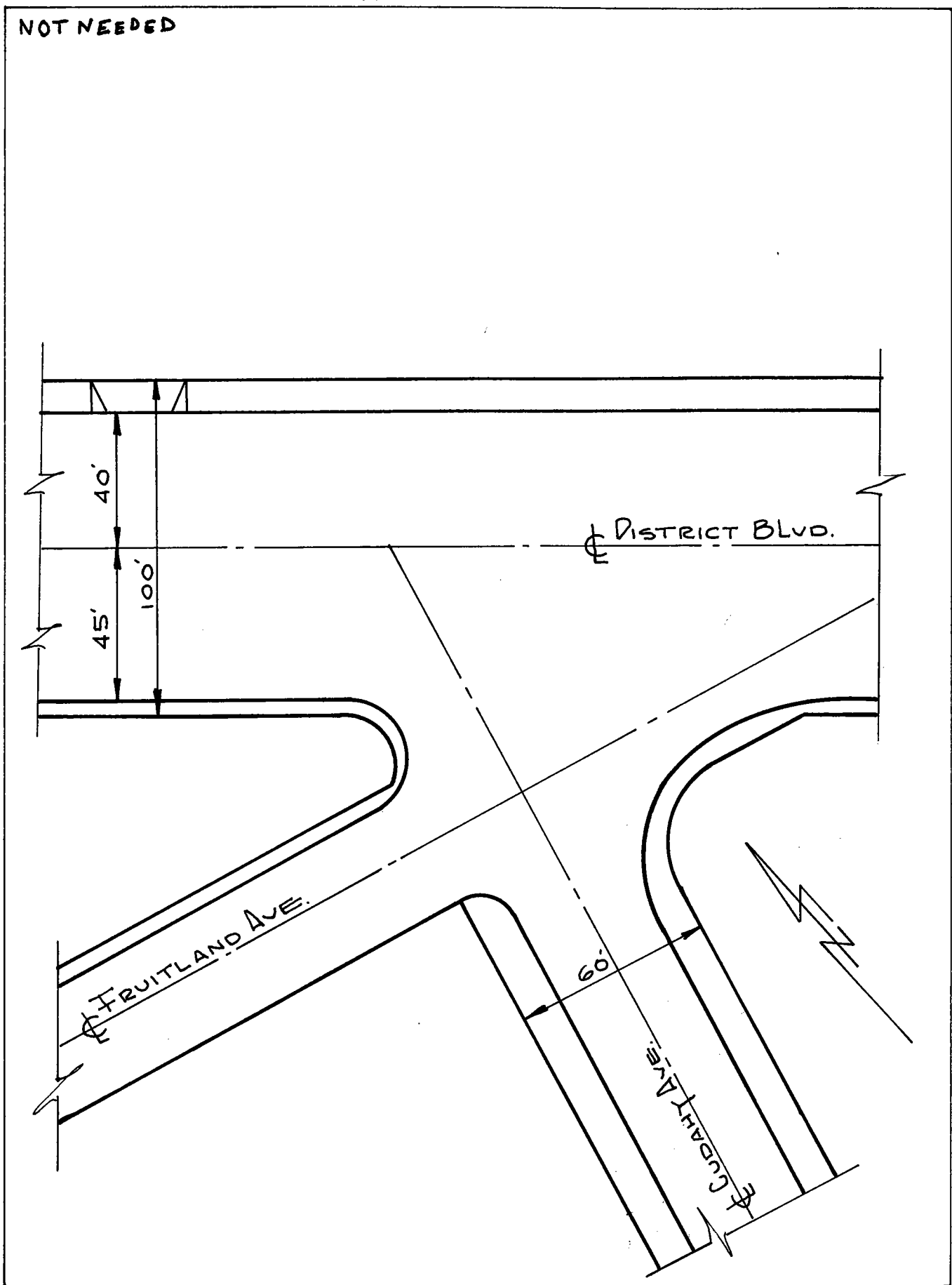


Date: 5-10-95 VAR 3-15-2000 8-2-05 FF RH
FF FS

Location: € DISTRICT €
CUDAHY AVE.
References: _____

Monument No. 554

NOT NEEDED

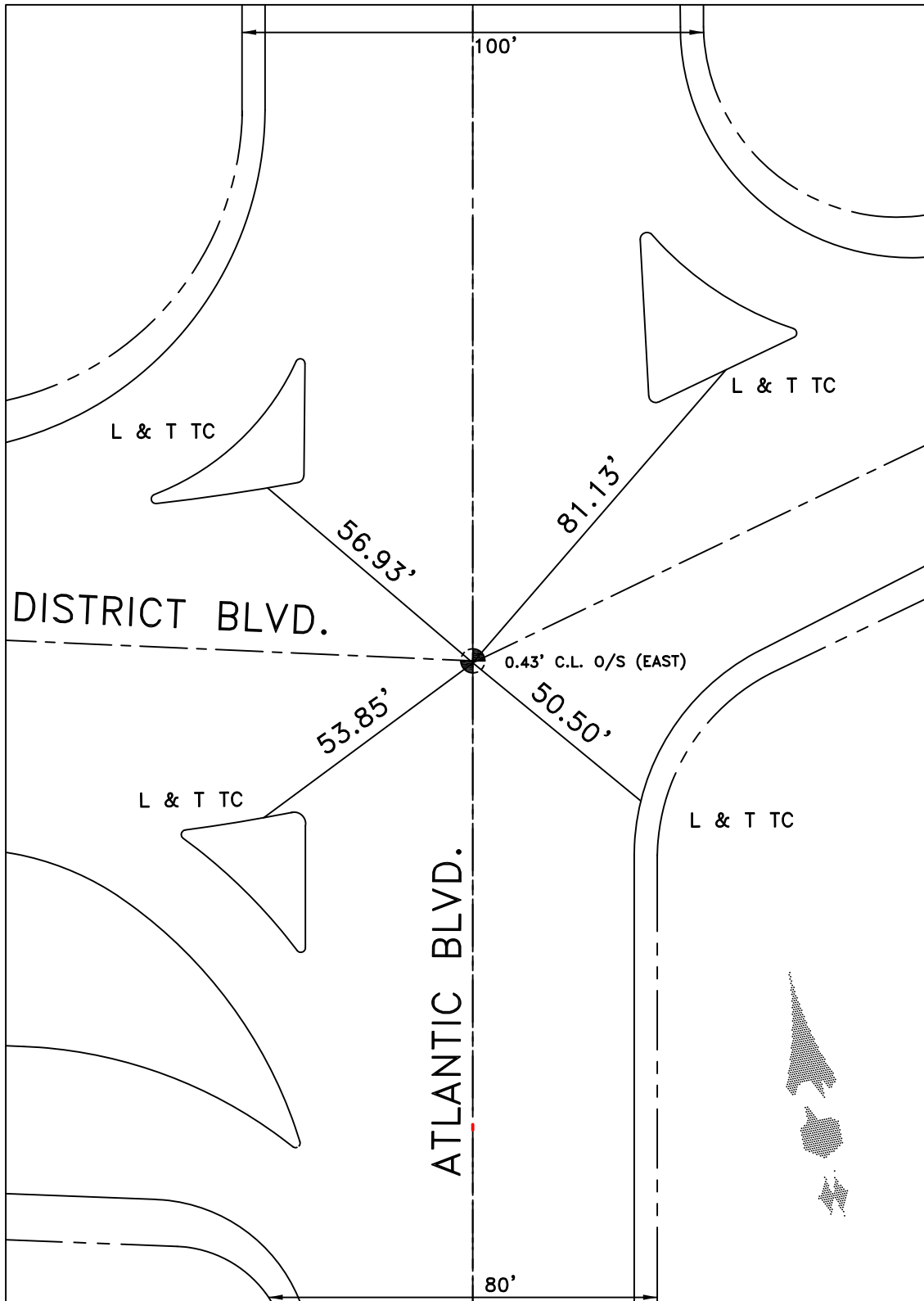


Date: _____

LOCATION: CL DISTRICT BLVD &
CL ATLANTIC BLVD

MONUMENT NO. 555

REFERENCES: F.B. 256-13

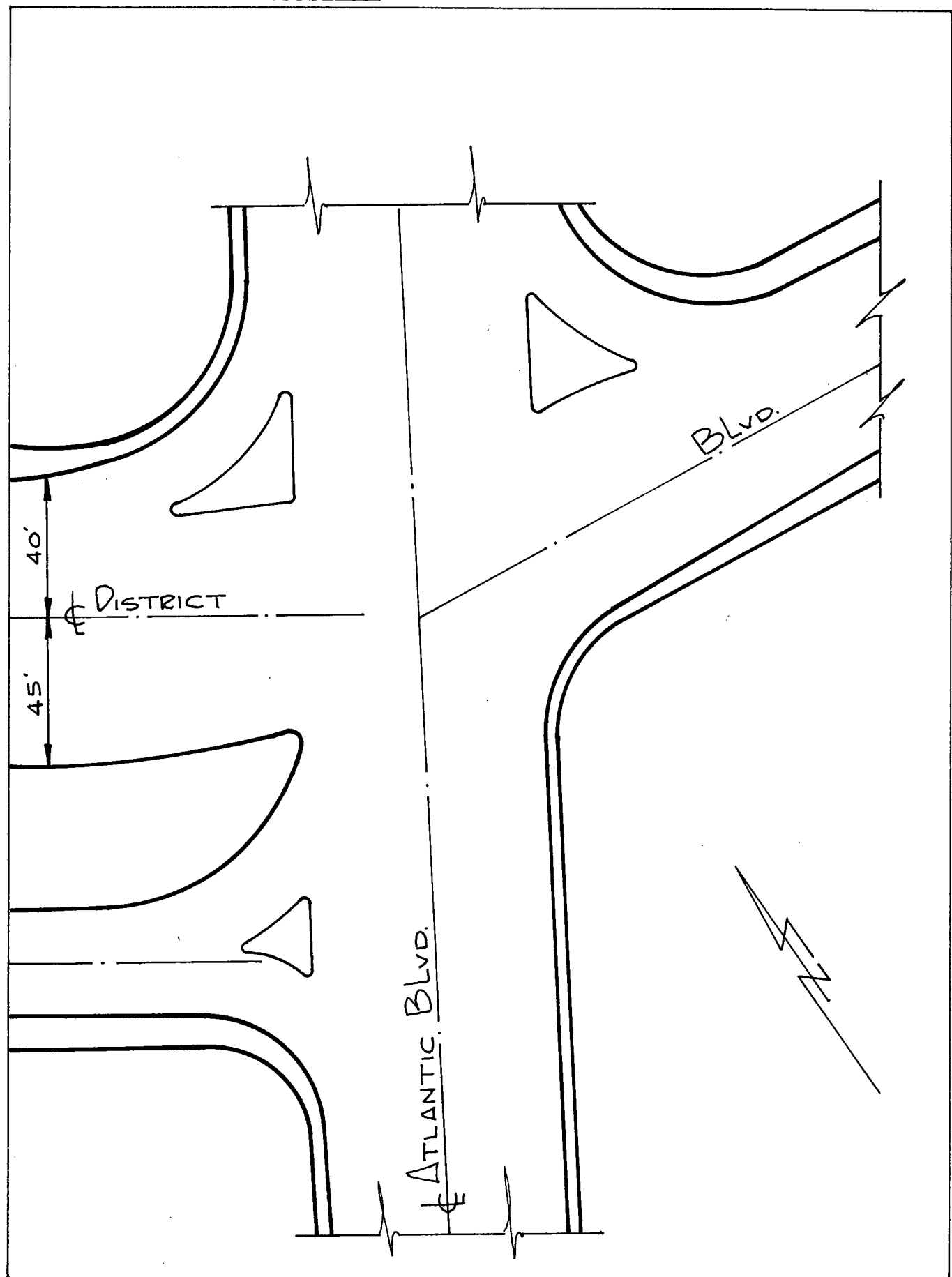


DATE 10-21-10

Location: ATLANTIC BLVD.
DISTRICT BLVD. (E.)
References: _____

Monument No. 556

SEE MON. 555

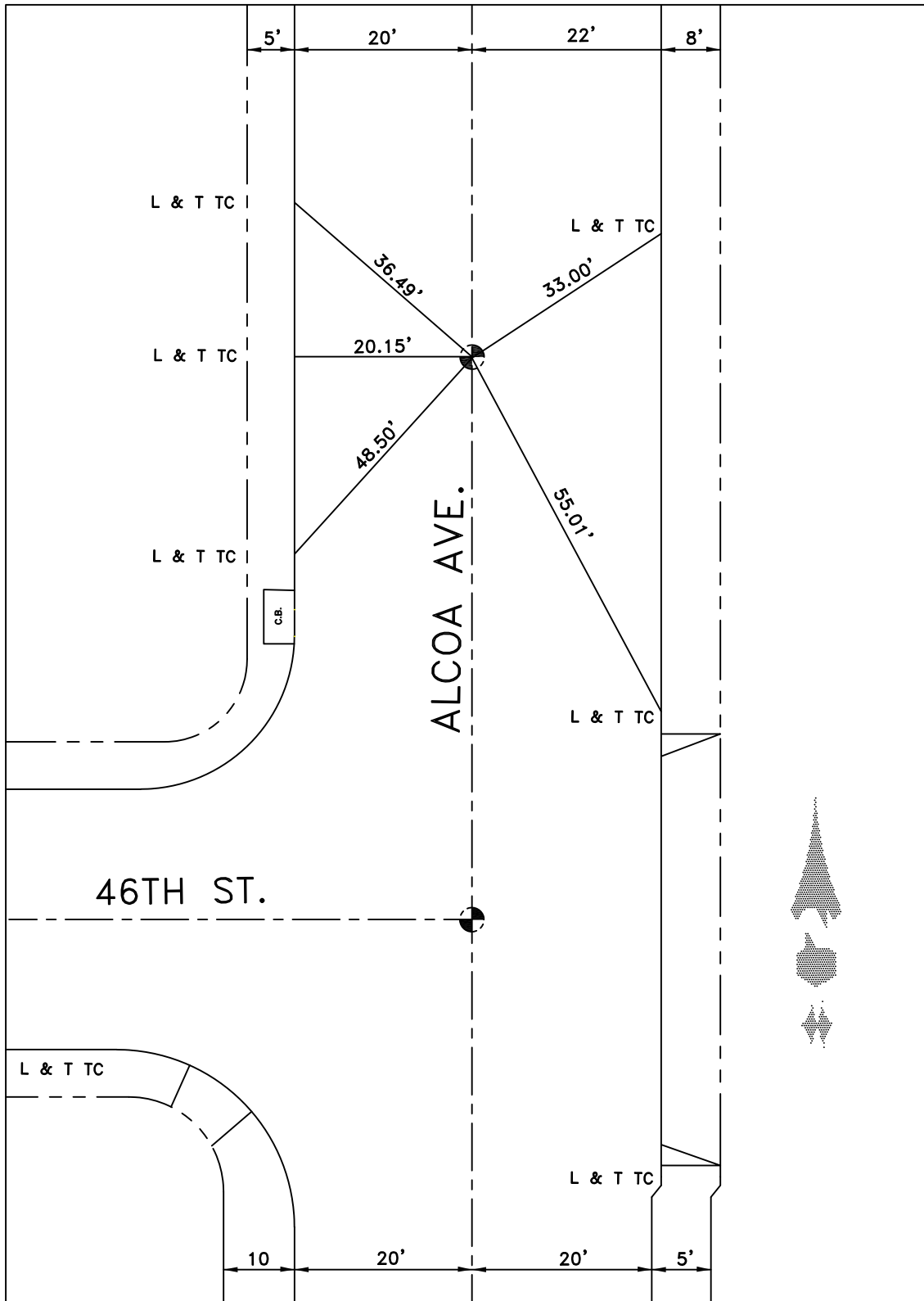


Date: _____

LOCATION: ALCOA AVENUE
AND OLD CL PACKERS

MONUMENT NO. 558

REFERENCES: _____

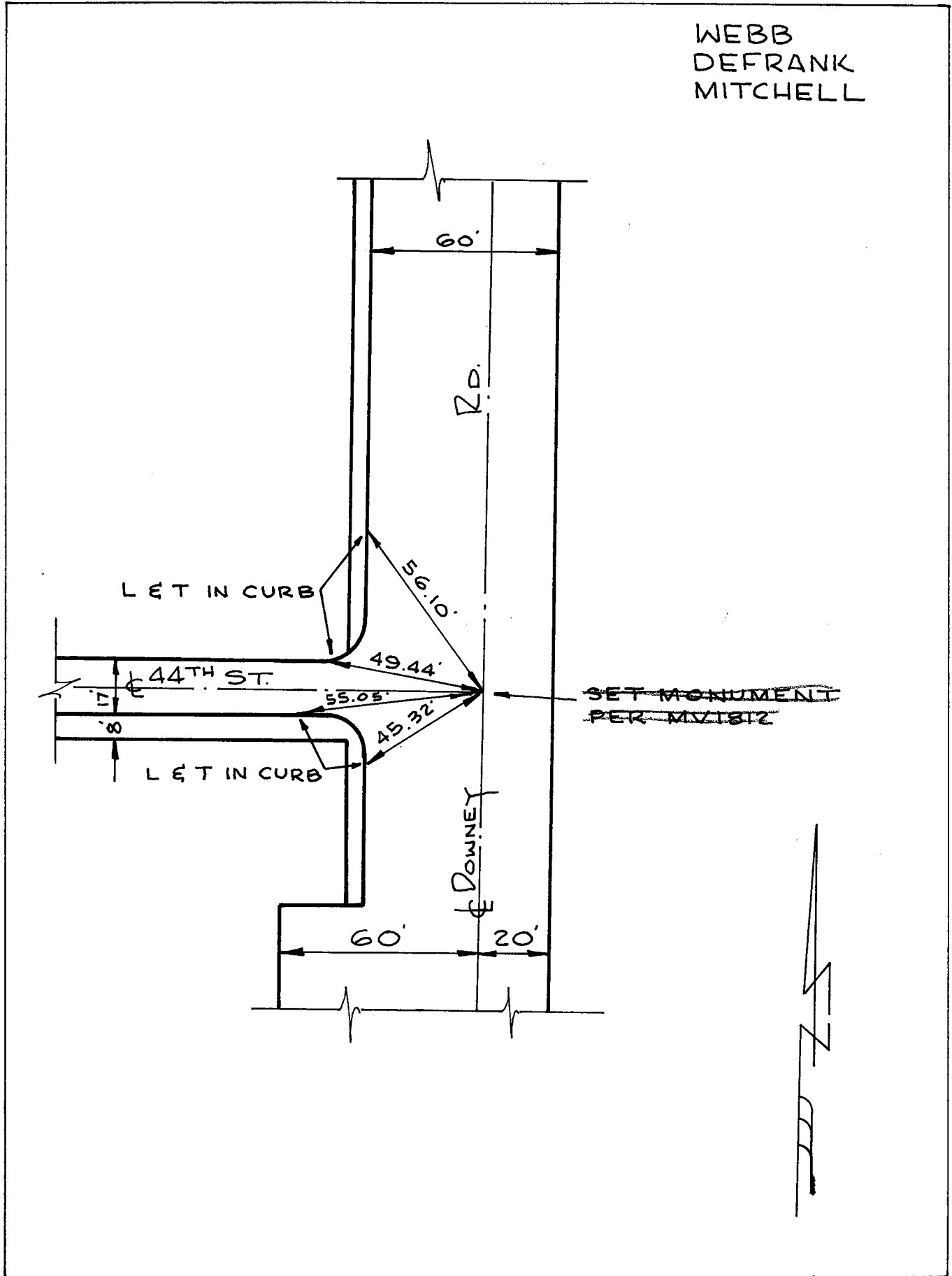


DATE 8-24-17

Location: 44TH ST. E
DOWNNEY RD.
References: F.B. 253-56

Monument No. 559

WEBB
DEFRANK
MITCHELL

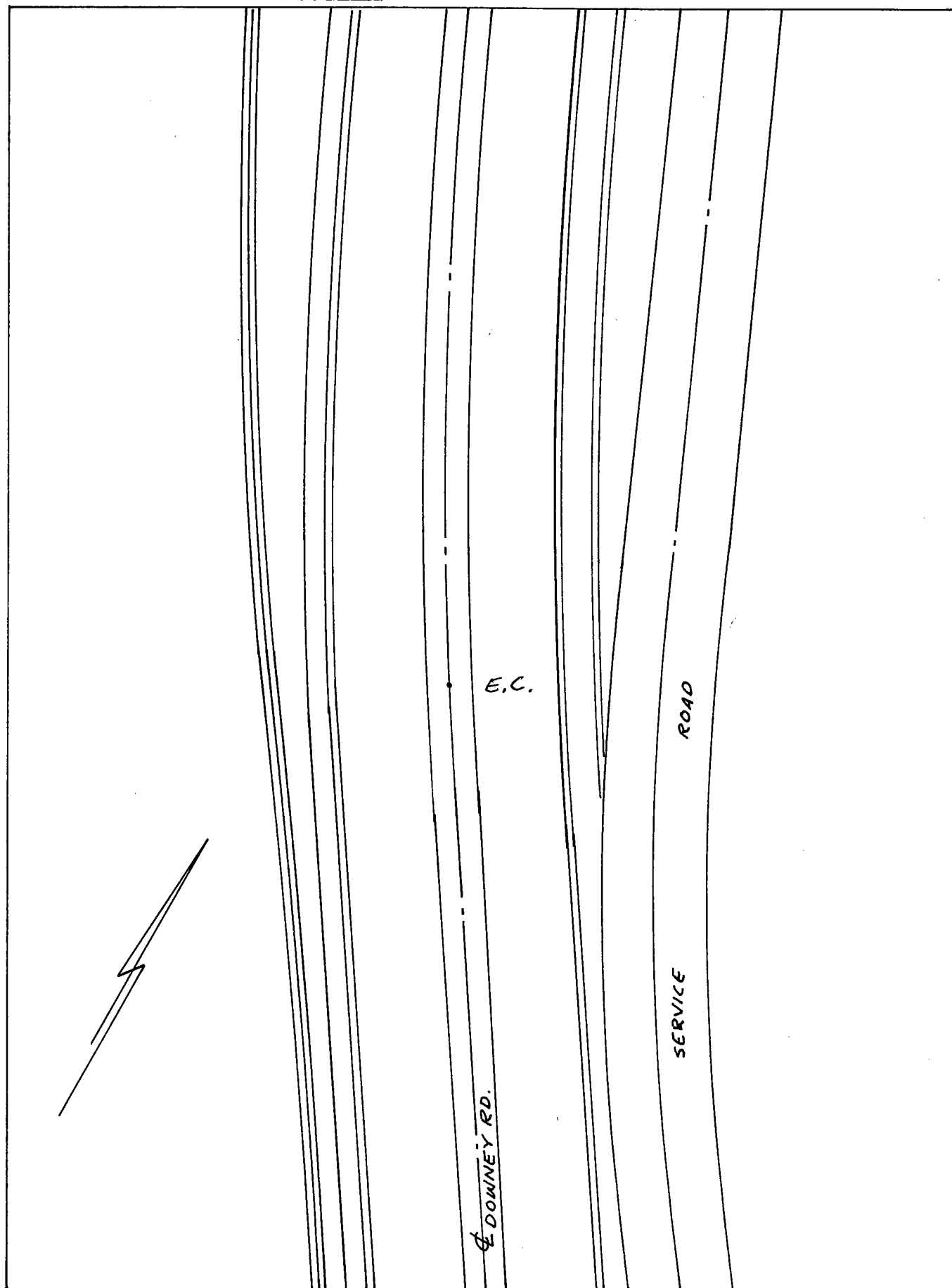


Date: 4-23-69

Location: ☿ DOWNNEY RD. & E.C.
21+04.57

Monument No. 565

References: _____

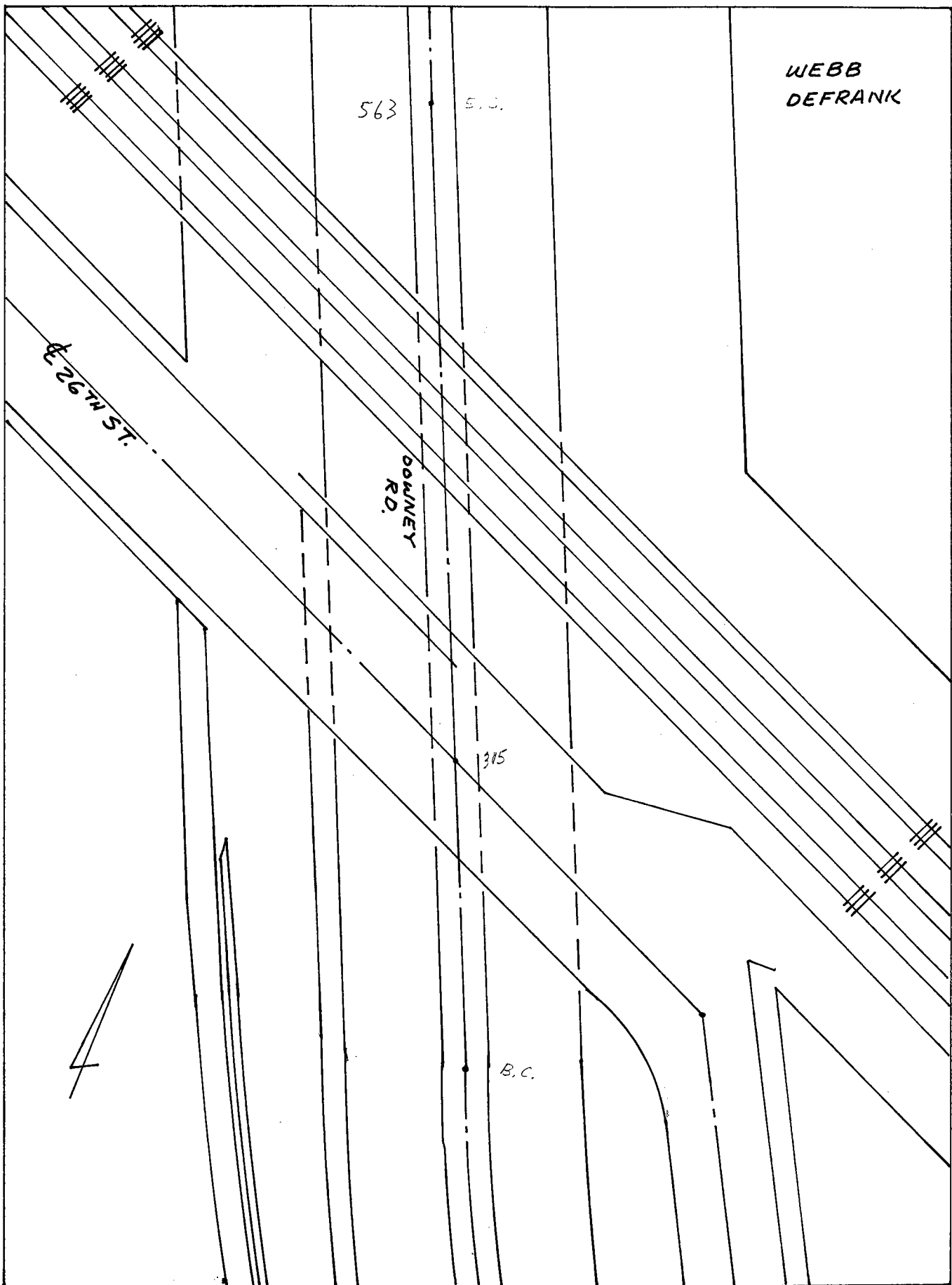


Date: _____

Location: DOWNEY RD. E

Monument No. 566

~~85~~ B.C. 18765.50
References: _____

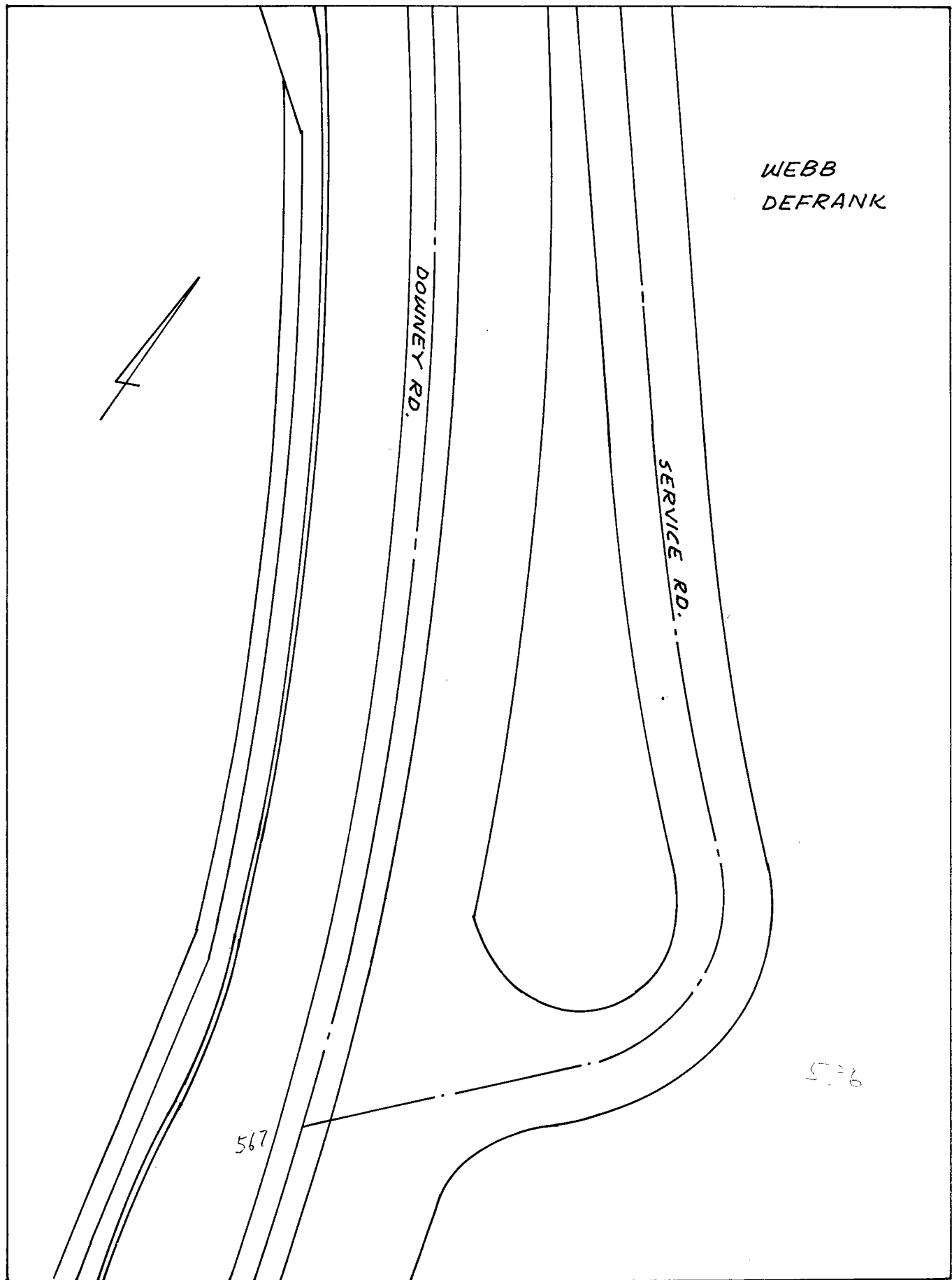


Date: _____

Location: DOWNEY RD. &
SERVICE RD.

Monument No. 567

References: _____

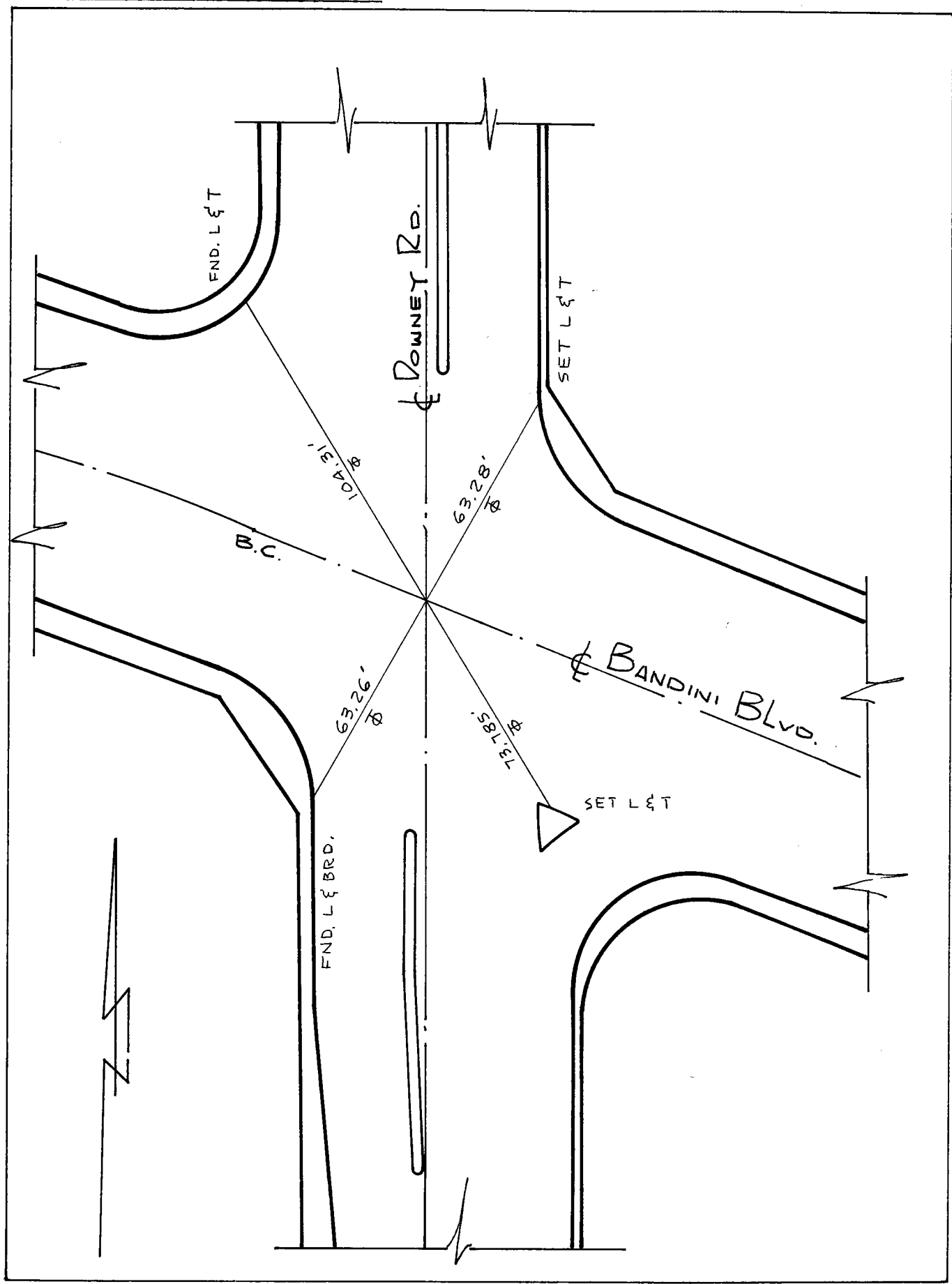


Date: _____

Location: E DOWNEY RD. E
E BANDINI BLVD.

Monument No. 569

References: _____



Date: AUG. 71

Location: ROSS ST.

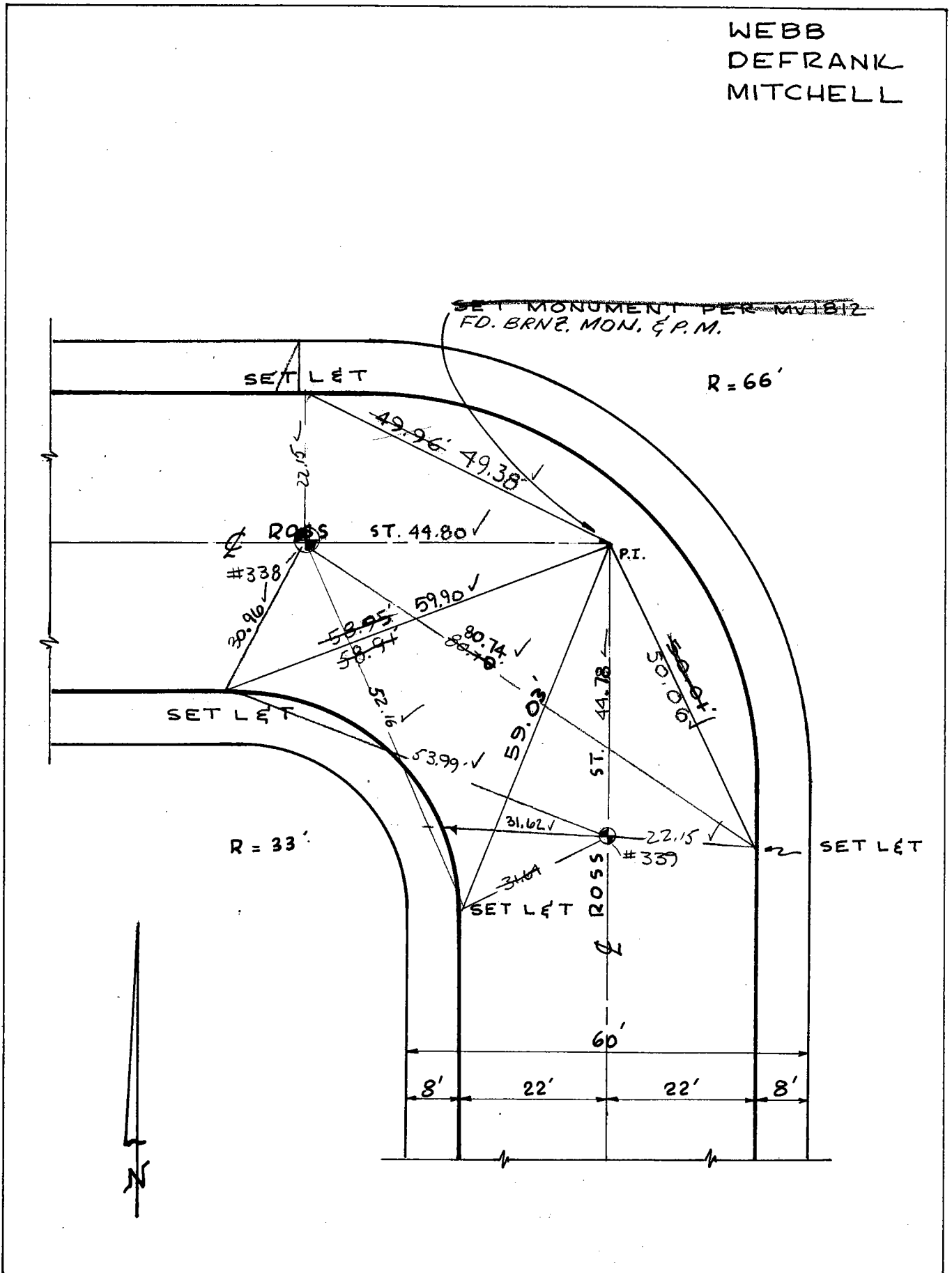
Monument No. 571

E. P.I.

References: F.B. 236-46

CITY OF VERNON

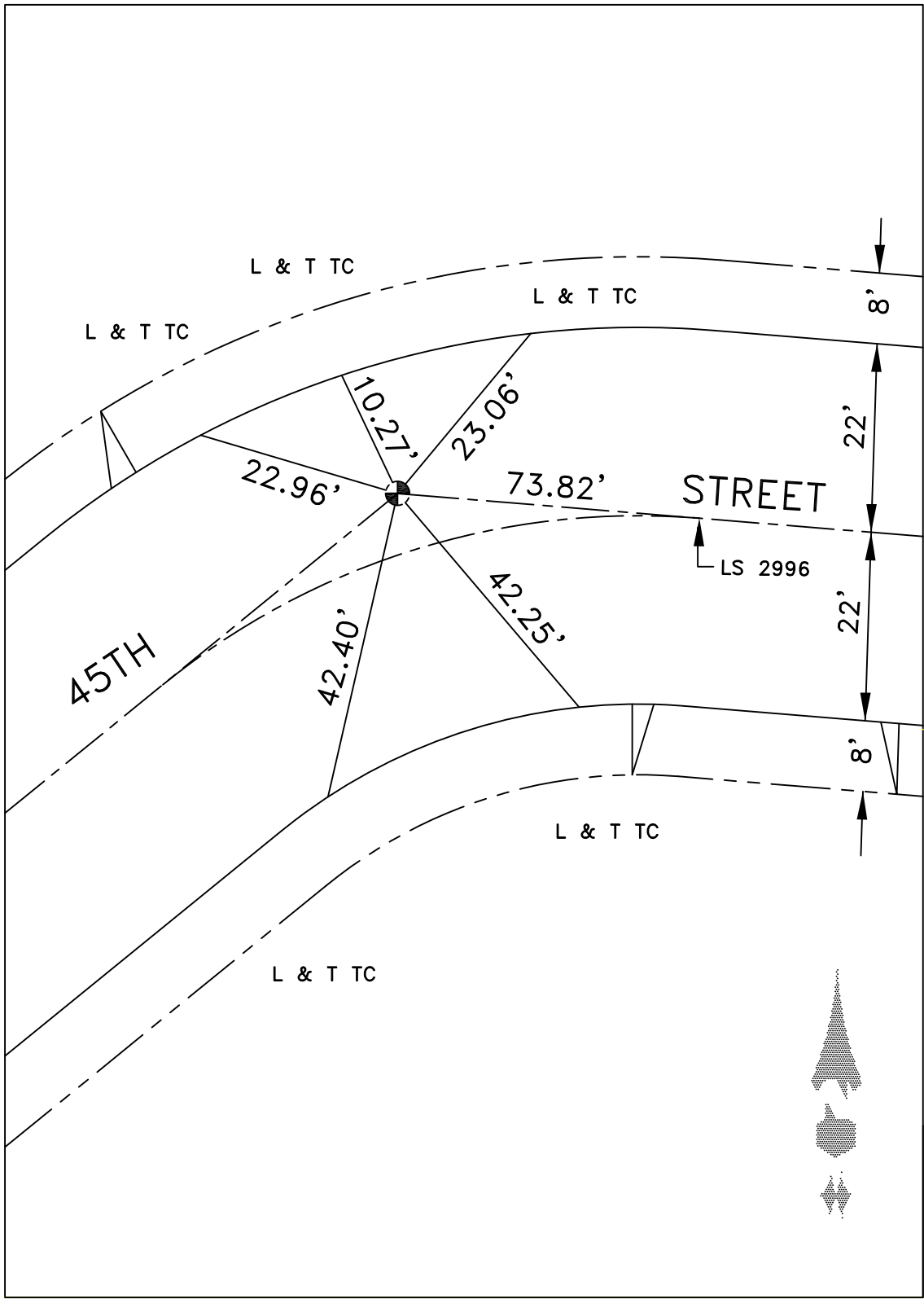
WEBB
DEFRANK
MITCHELL



Date: ~~2-19-74~~ 7-95 8-5-99 2-2-05 FF FS

LOCATION: 45TH ST
& P.I. E/O PACIFIC
REFERENCES: F.B. 118-65

MONUMENT NO. 572



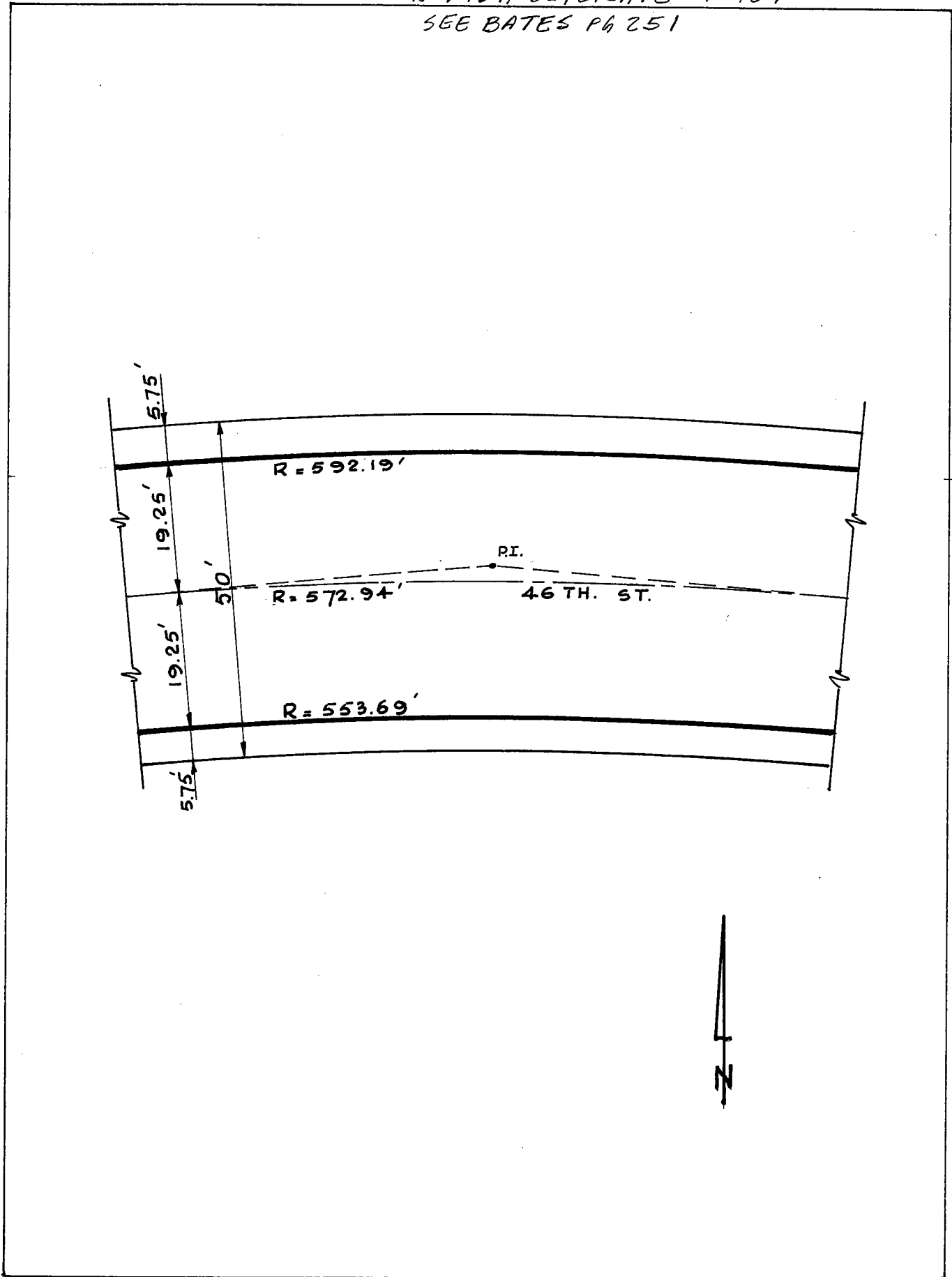
DATE 2-25-10

Location: 46 TH. ST.
4 1ST. P.I. E/O PACIFIC BLVD.

Monument No. 573

References: _____

NO. 15 A DUPLICATE of 407
SEE BATES PG 251



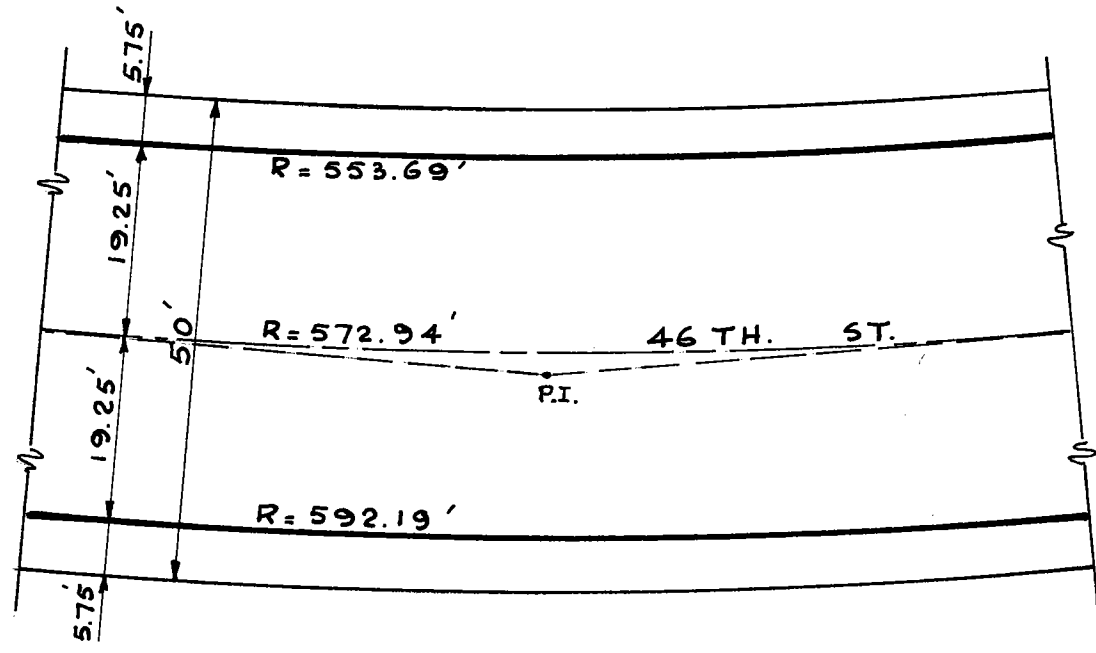
Date: SEPT. 1967.

Location: 46 TH. ST.
§ 2ND. P.I. E/O PACIFIC BLVD.

Monument No. 574

References: _____

NO. 15 A DUPLICATE of 409
SEE BATES - P 251

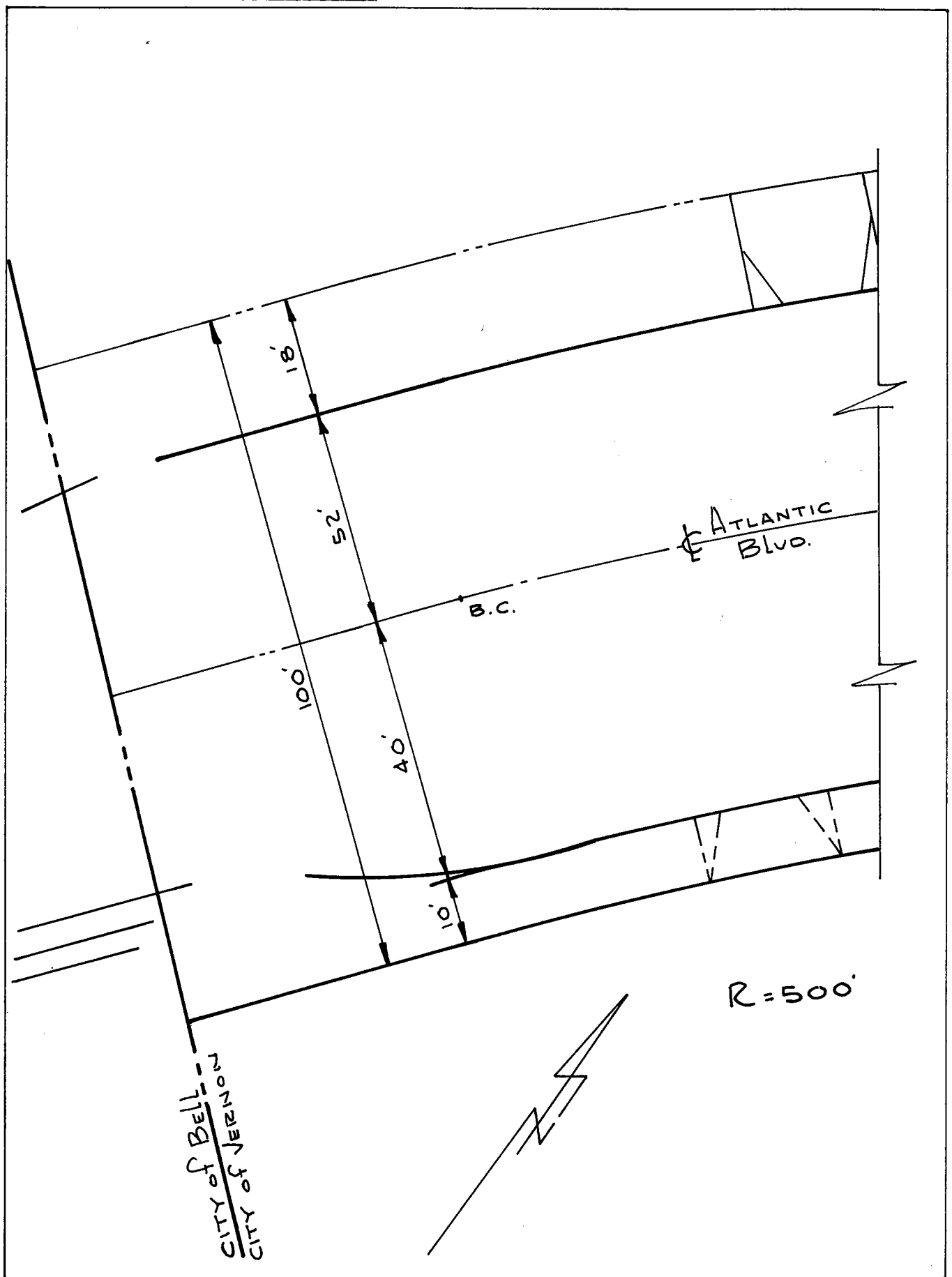


Date: _____

Location: B.C. AT & ATLANTIC
BLVD.

Monument No. 515
~~516~~

References: _____

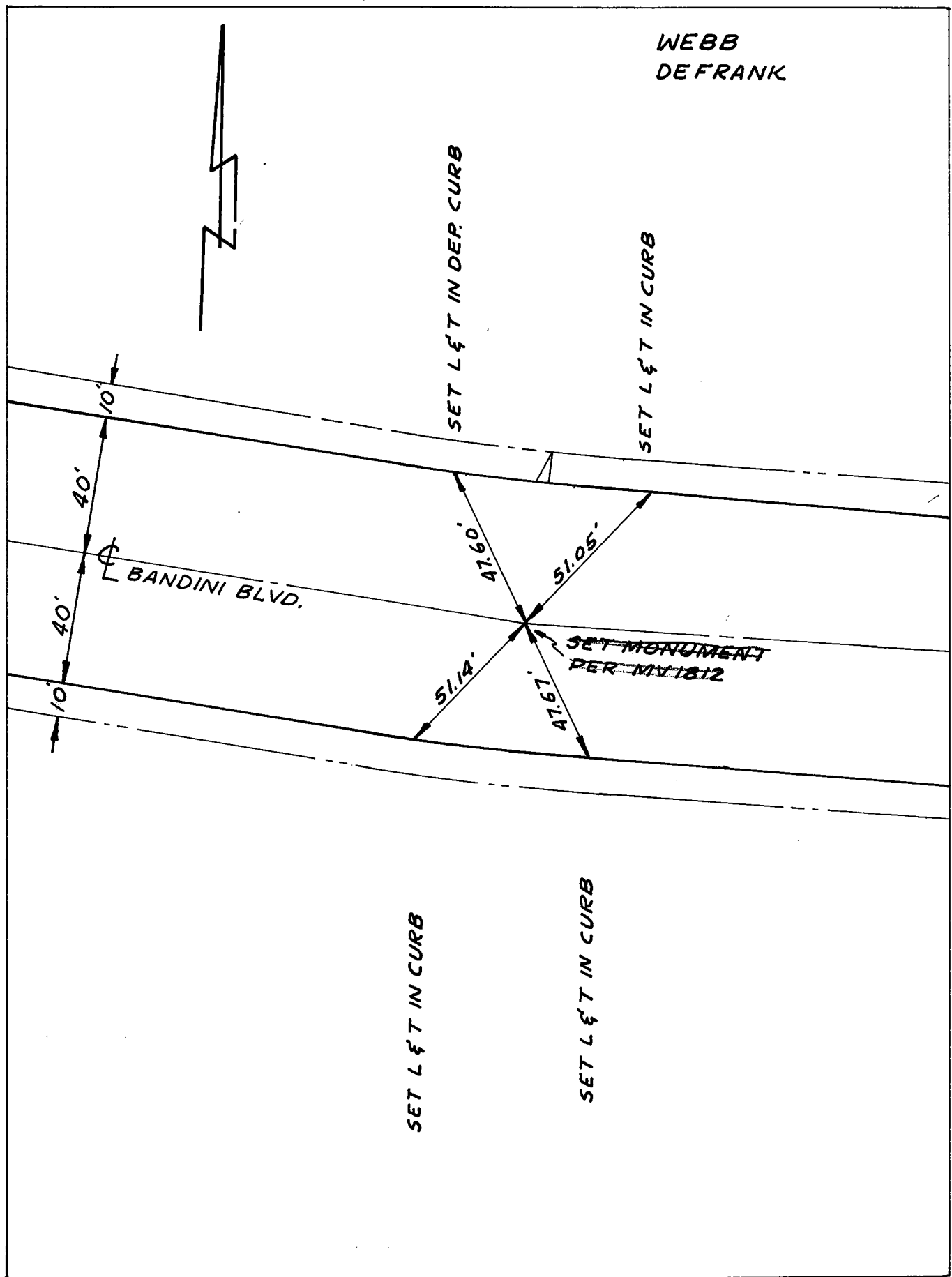


Date: _____

Location: BANDINI BLVD. AT 1/4 PT.
OLD BORY LINE

Monument No. 576

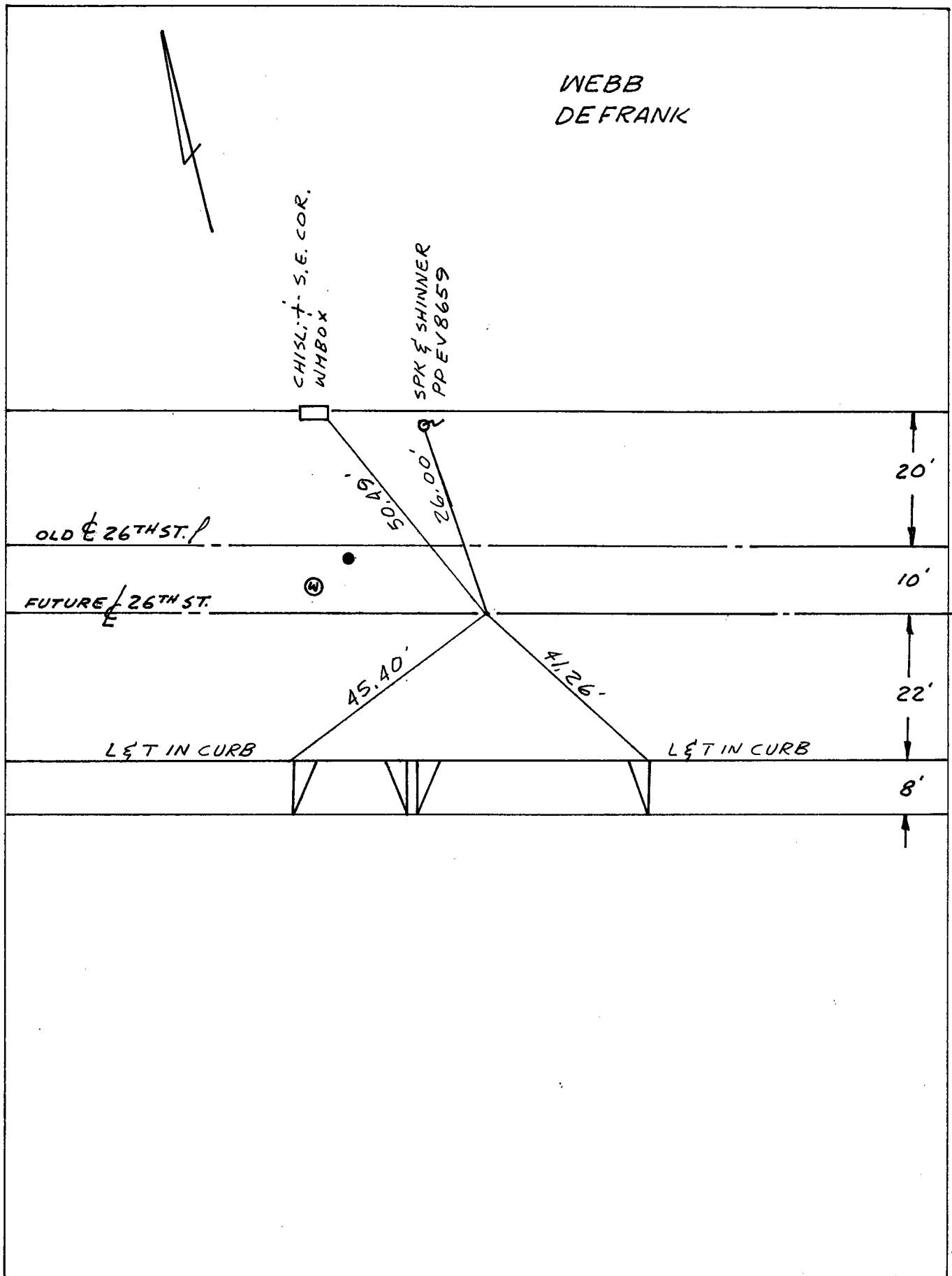
References: 236-49



Date: 1-5-71

Location: FUTURE E 26TH ST.
E OLD CITY BDRY
References: 236-9

Monument No. 577

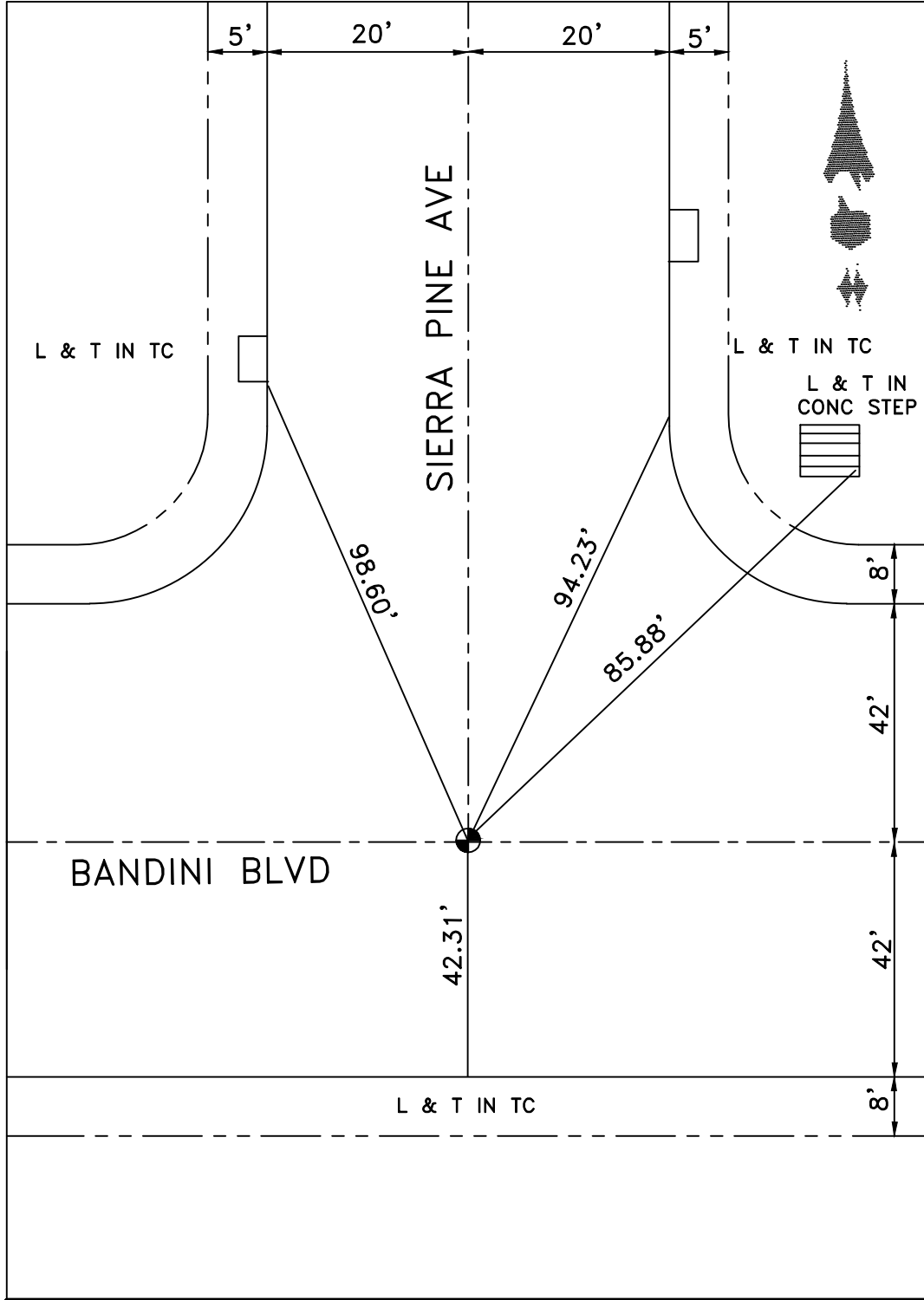


Date: 3-72

LOCATION: BANDINI BLVD &
SIERRA PINE

MONUMENT NO. 578

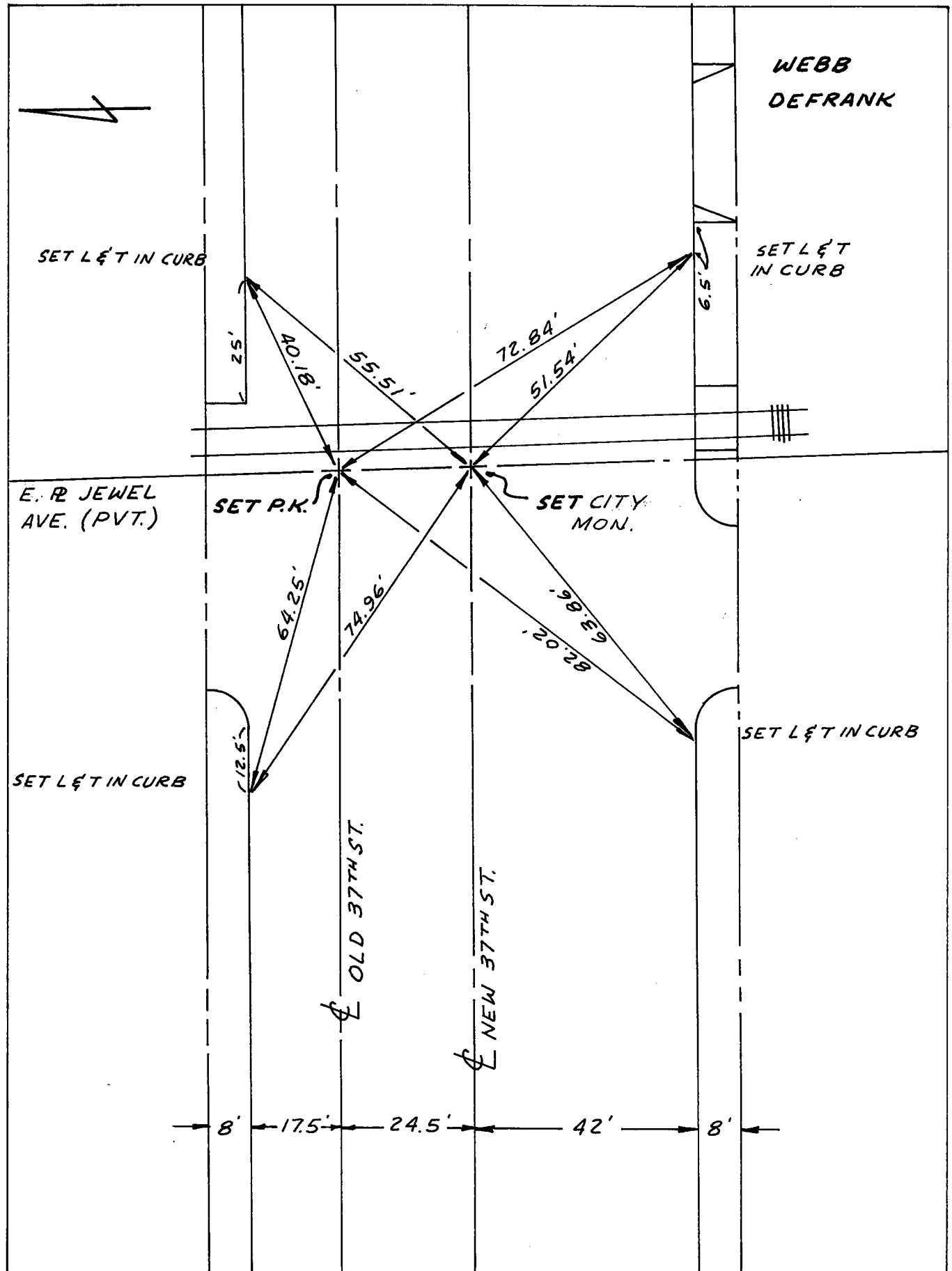
REFERENCES: _____



DATE 2-11-10

Location: ☉ 37TH ST ☉
JEWEL AVE. (PVT.)
References: _____

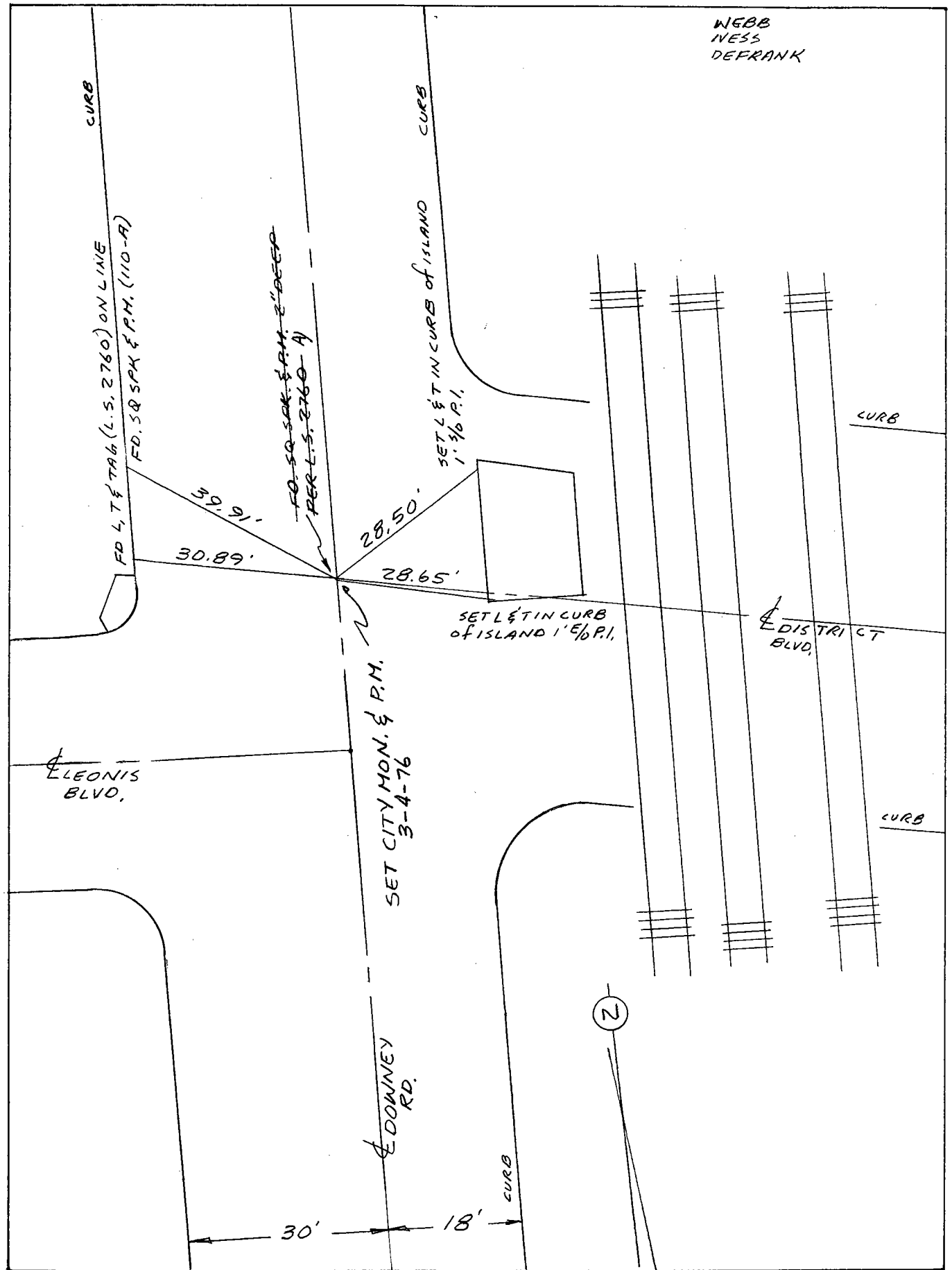
Monument No. 579



Date: 12-3-70

Location: ETIES DISTRICT &
DOWNNEY RD.
References: F.B. 256-1

Monument No. 580

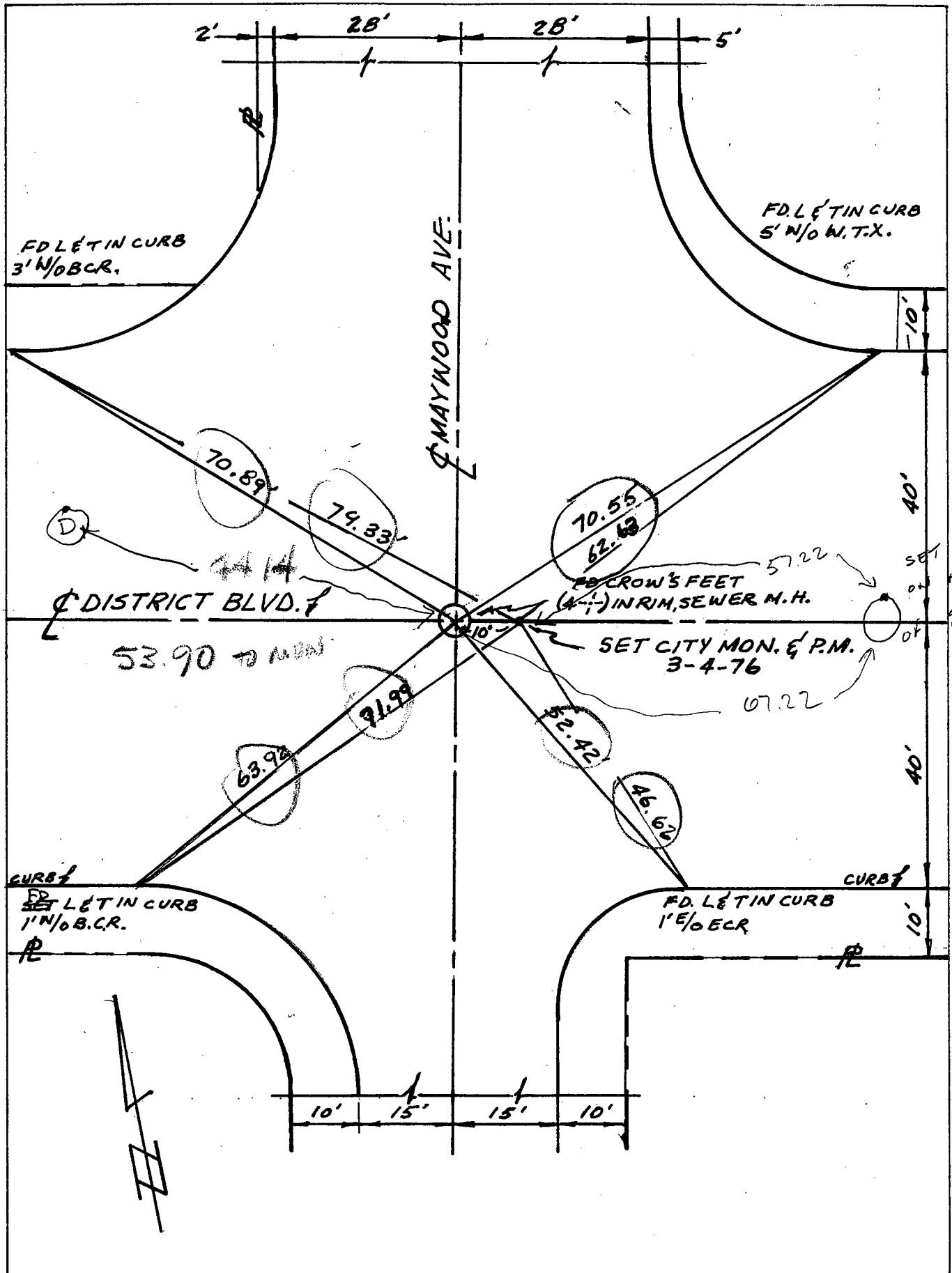


Date: 9-26-73

Location: E. DISTRICT BLVD.
E. MAYWOOD AVE.

Monument No. 581

References: H.M. SCOTT + ASSOC.
T.H. 5974 CITY OF VERNON F.B. 256-2

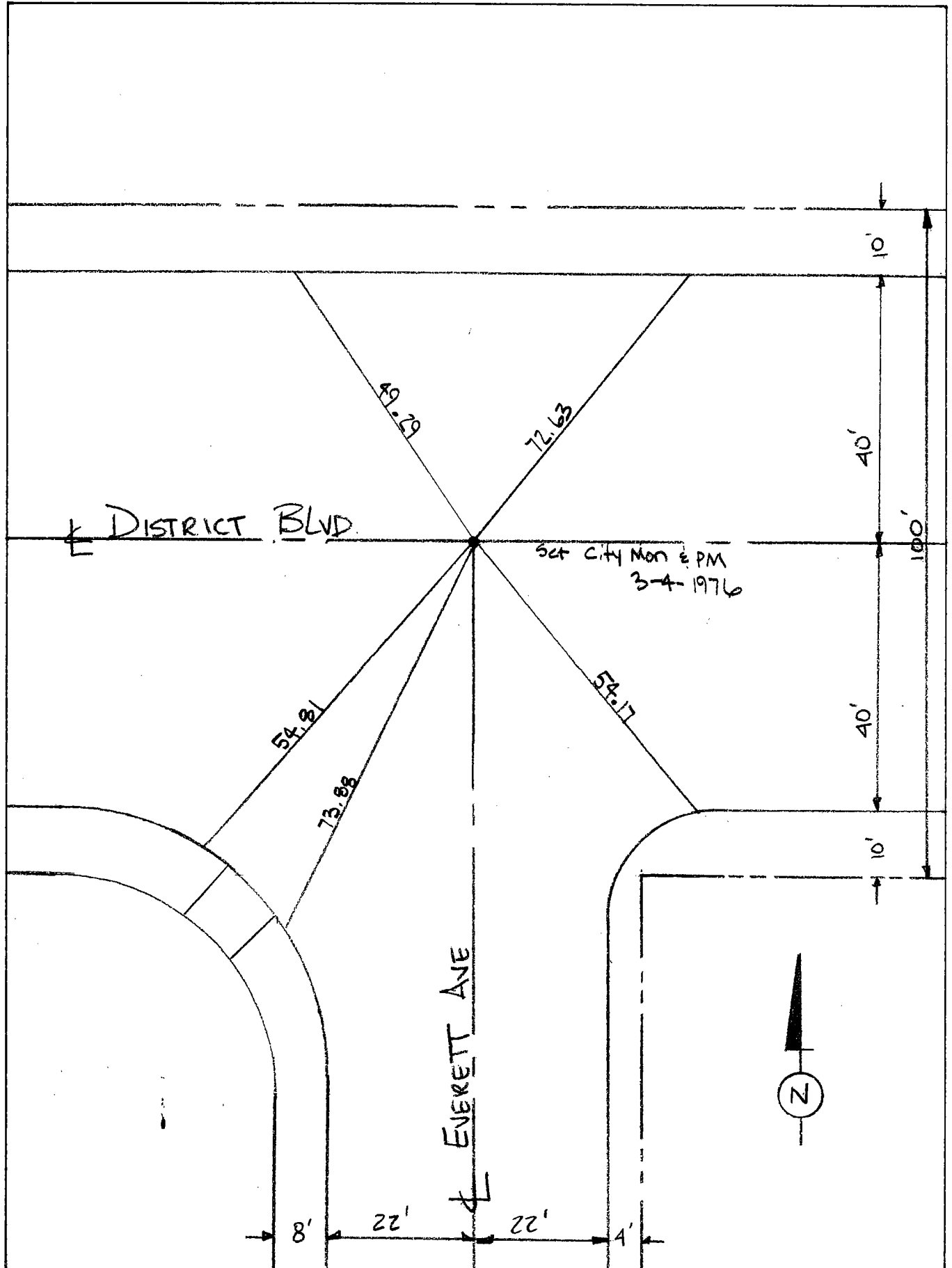


Date: 4-29-86 V.A.R. 10-93 3-29-00

Location: \perp DISTRICT BLVD
 \perp EVERETT AVE (S)

Monument No. 582

References: H.M. SCOTT & ASSOC.
T.M. 5974 CITY OF VERNON F.B. 256-3



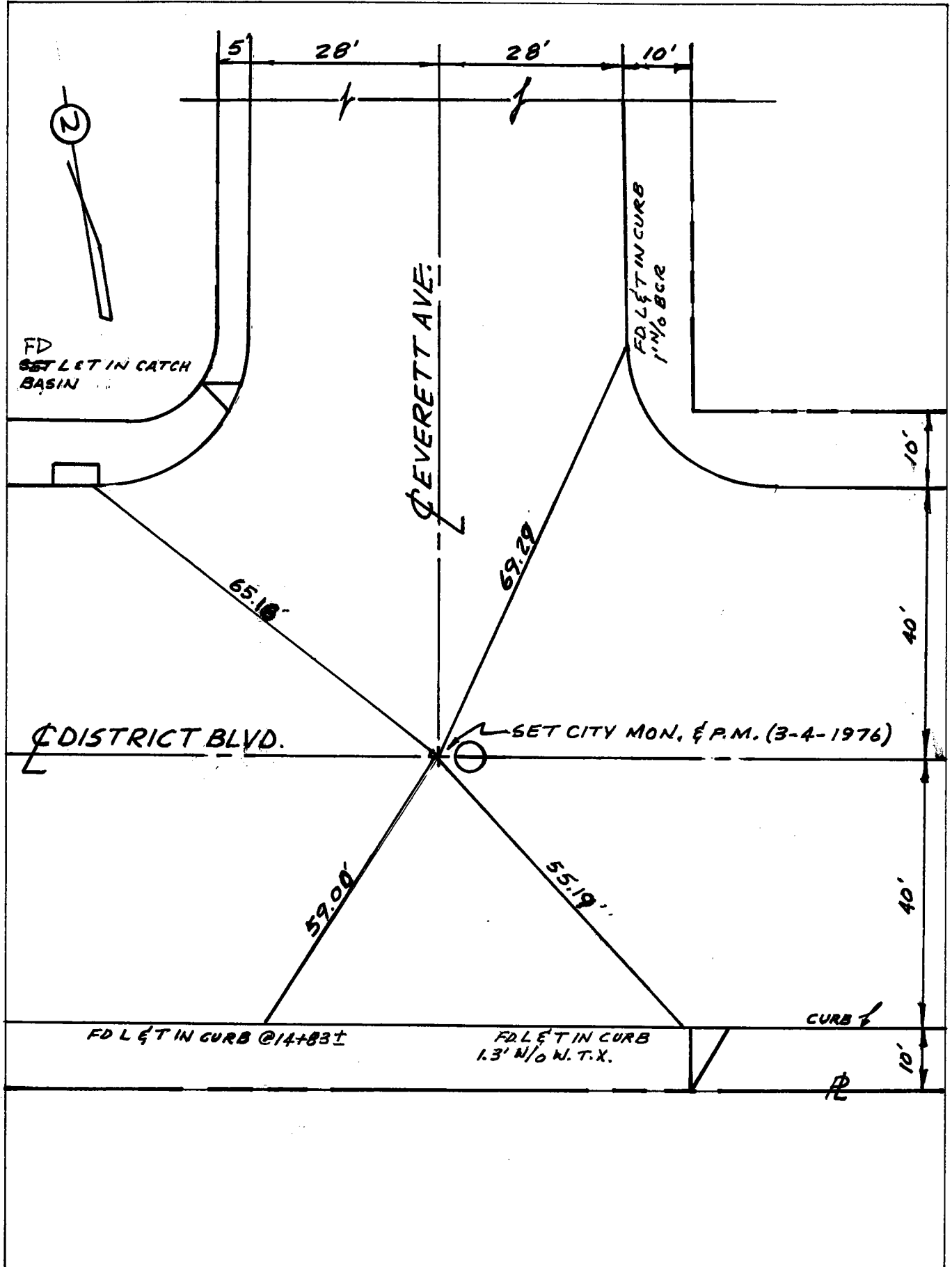
Date: 4-6-06 FS CG

Location: E DISTRICT BLVD
E EVERETT AVE (W)

Monument No. 583

References: H.M. SCOTT + ASSOC.

T.M. 5974 CITY OF VERNON FB256-4

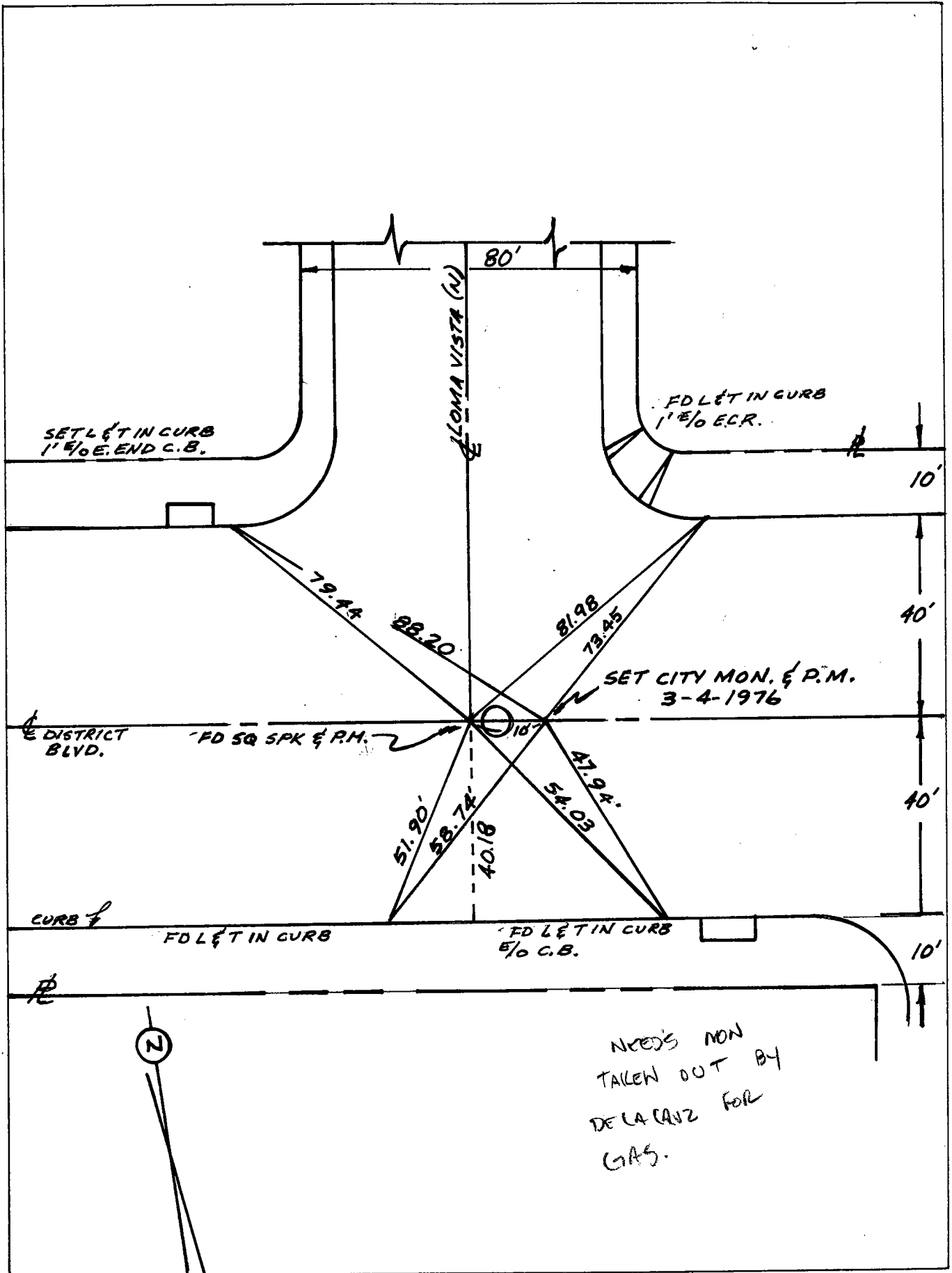


Date: 4-29-86 V.A.R. ~~10-93~~ ~~3-22-00~~ 4-6-06 F.S

Location: E. LOMA VISTA AVE.
E. DISTRICT BLVD.

Monument No. 584

References: H.M. SCOTT & ASSOC.
T.M. 5974 CITY OF VERNON F.B. 256-5

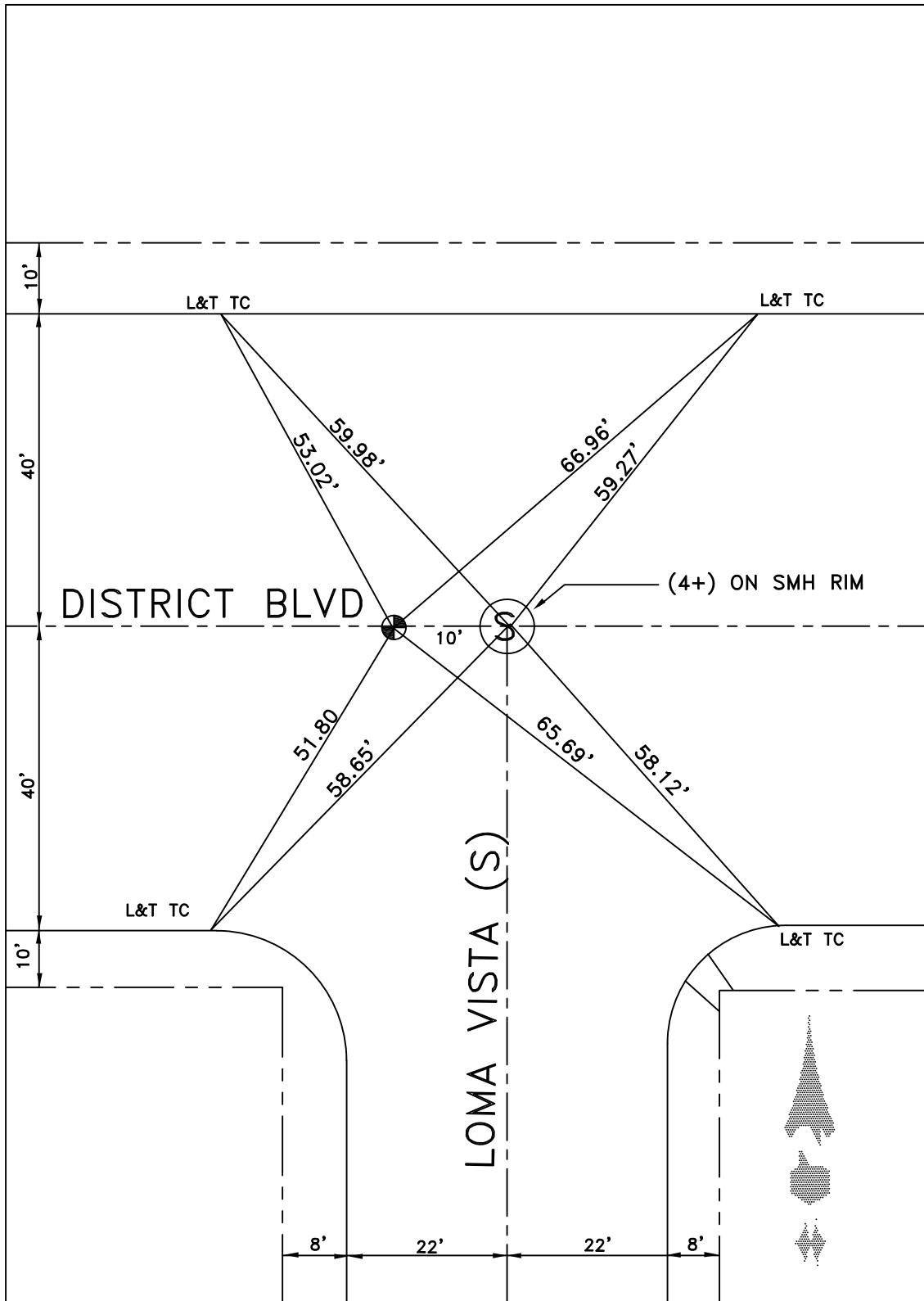


Date: ~~4-29-86~~ V.A.R. 10-93 3-14-06 FS

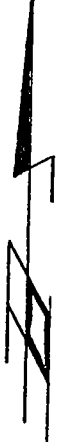
LOCATION: LOMA VISTA AVE (S)
& DISTRICT BLVD

MONUMENT NO. 585

REFERENCES: _____



DATE 3-14-06



NTS

FD LS # 7433

FD LS # 7433

10°
40°
40°
10°

DISTRICT BLVD



FD CROWS FEET (4'-1") ON SMH RIM

CITY OF VERNON Mon. # 586

57.28
64.81

54.85
48.62

66.04
73.29

58.01
51.27

SET LS # 7433

FD LET IN TC

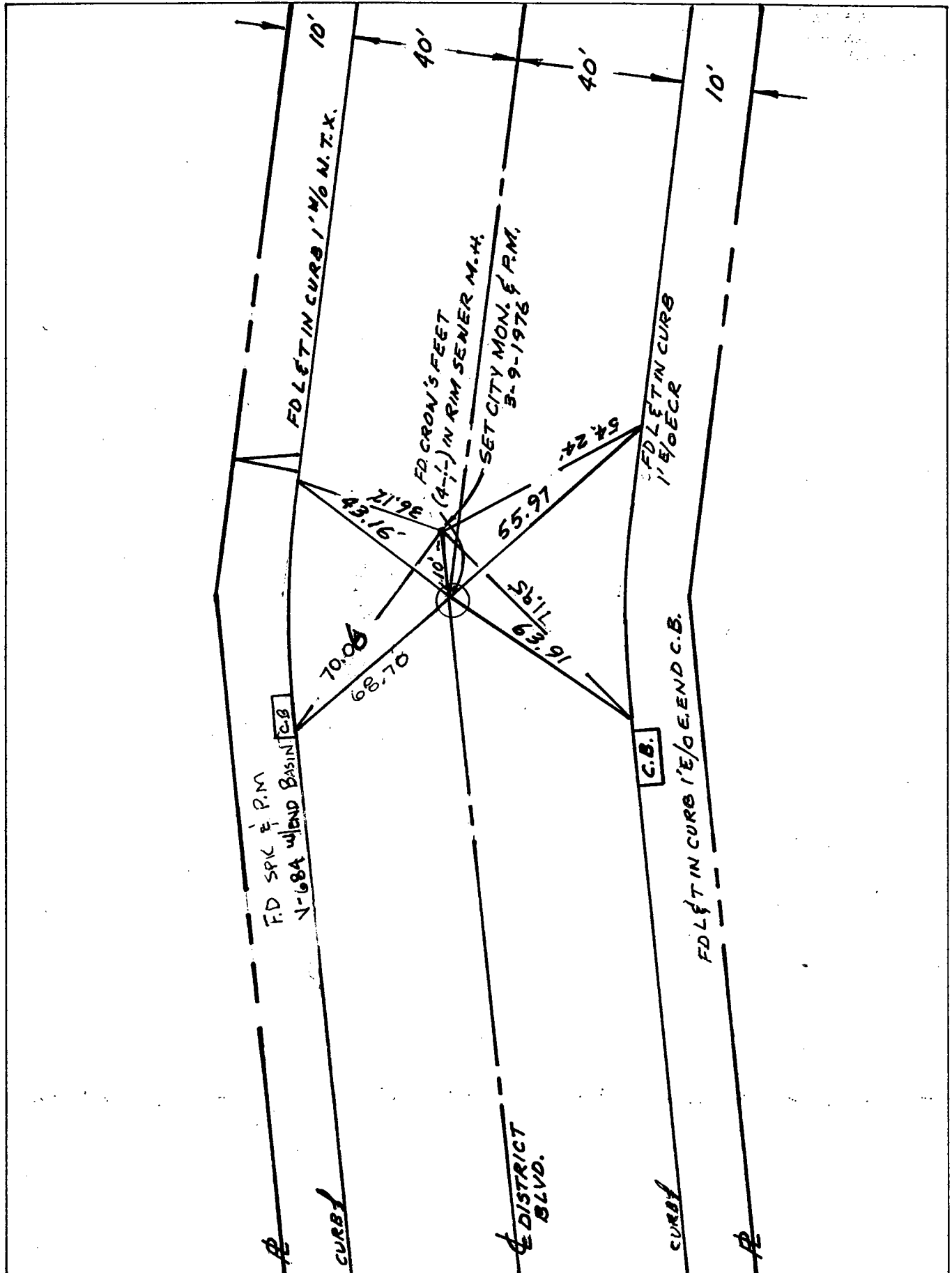
CORONA AVE.

8° 22° 22° 8°

Location: CL TIES @ 4 PT ON
DISTRICT BLVD.

Monument No. 587

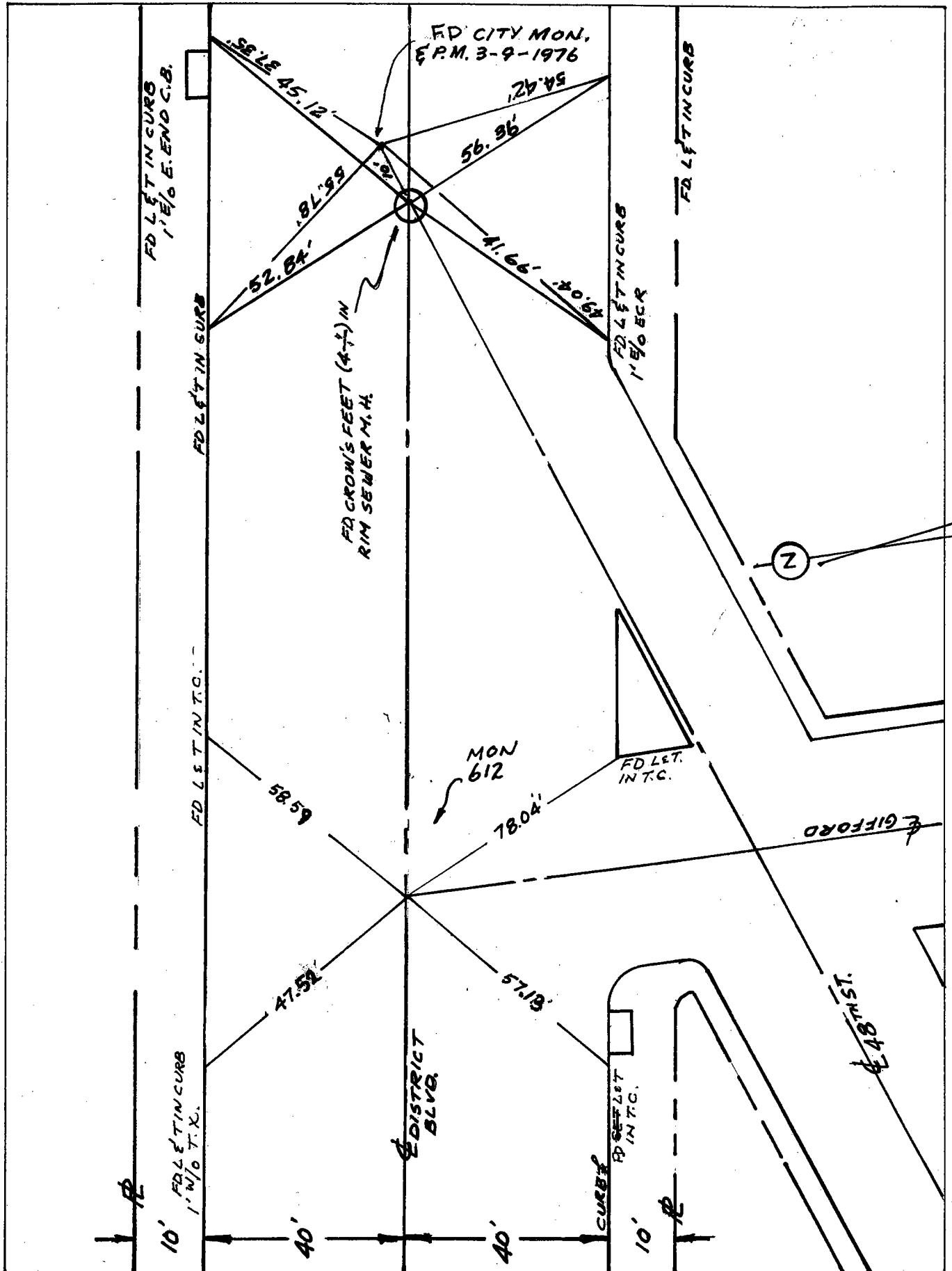
References: H.M. SCOTT + ASSOC.
T.M. 5974 CITY OF VERNON FB 256-B



Date: 4-29-86 VAR 3-28-2000 4-10-06 F.S

Location: E 48TH ST. PROD
E DISTRICT BLVD. + GIFFORD AVE PROD
 References: H.M. SCOTT + ASSOC T.M. 5974
CITY OF VERNON F.B. 256-9

Monument No. 588

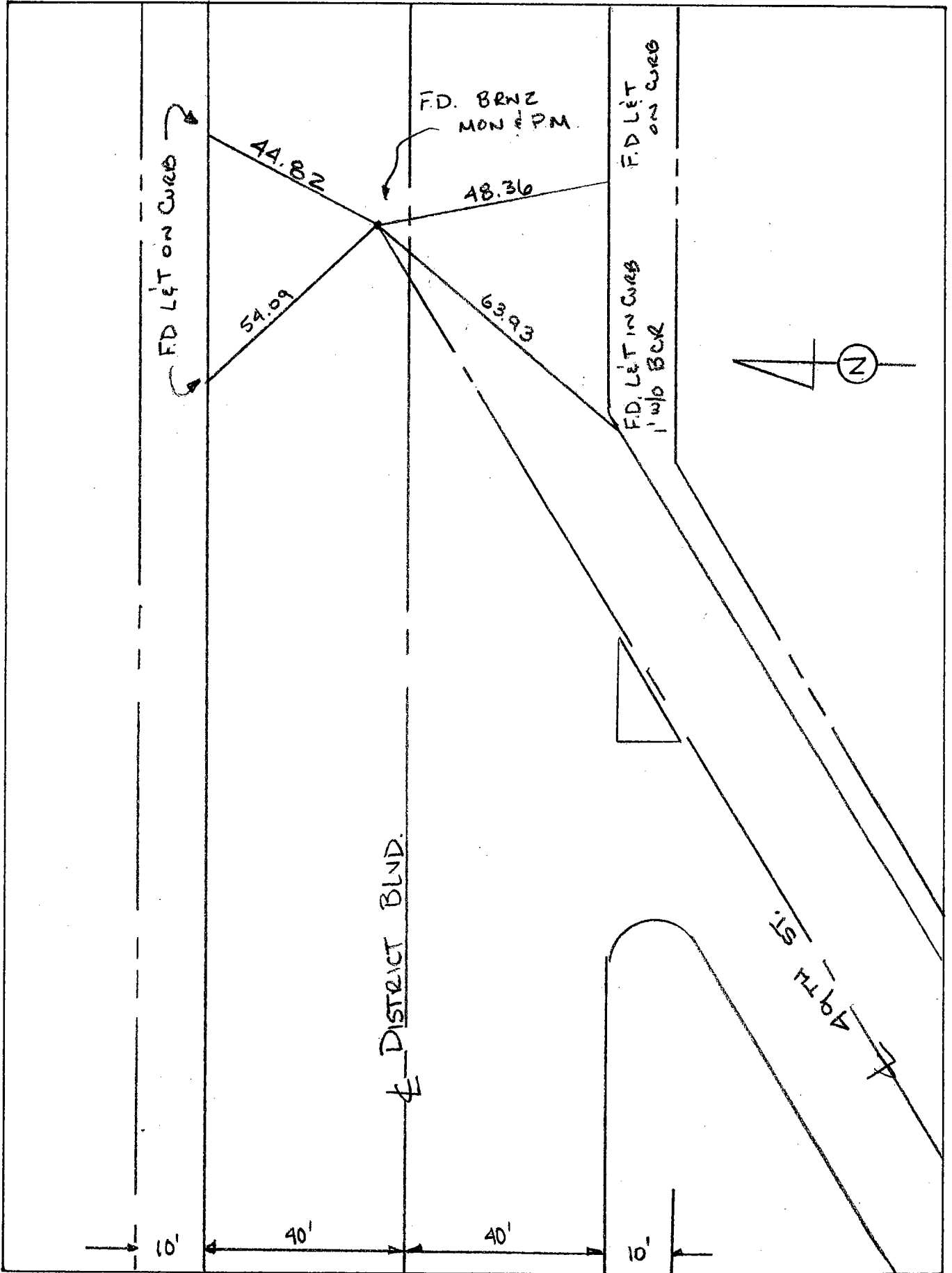


Date: ~~4-29-86 VAR.~~ ~~3-22-8000~~ 4-10-06 FS

Location: ± TIES 49TH ST
± DISTRICT BLVD.

Monument No. 589

References: H.M. SCOTT & ASSOC.
T.M. 5974 CITY OF VERNON F.B. 256-10

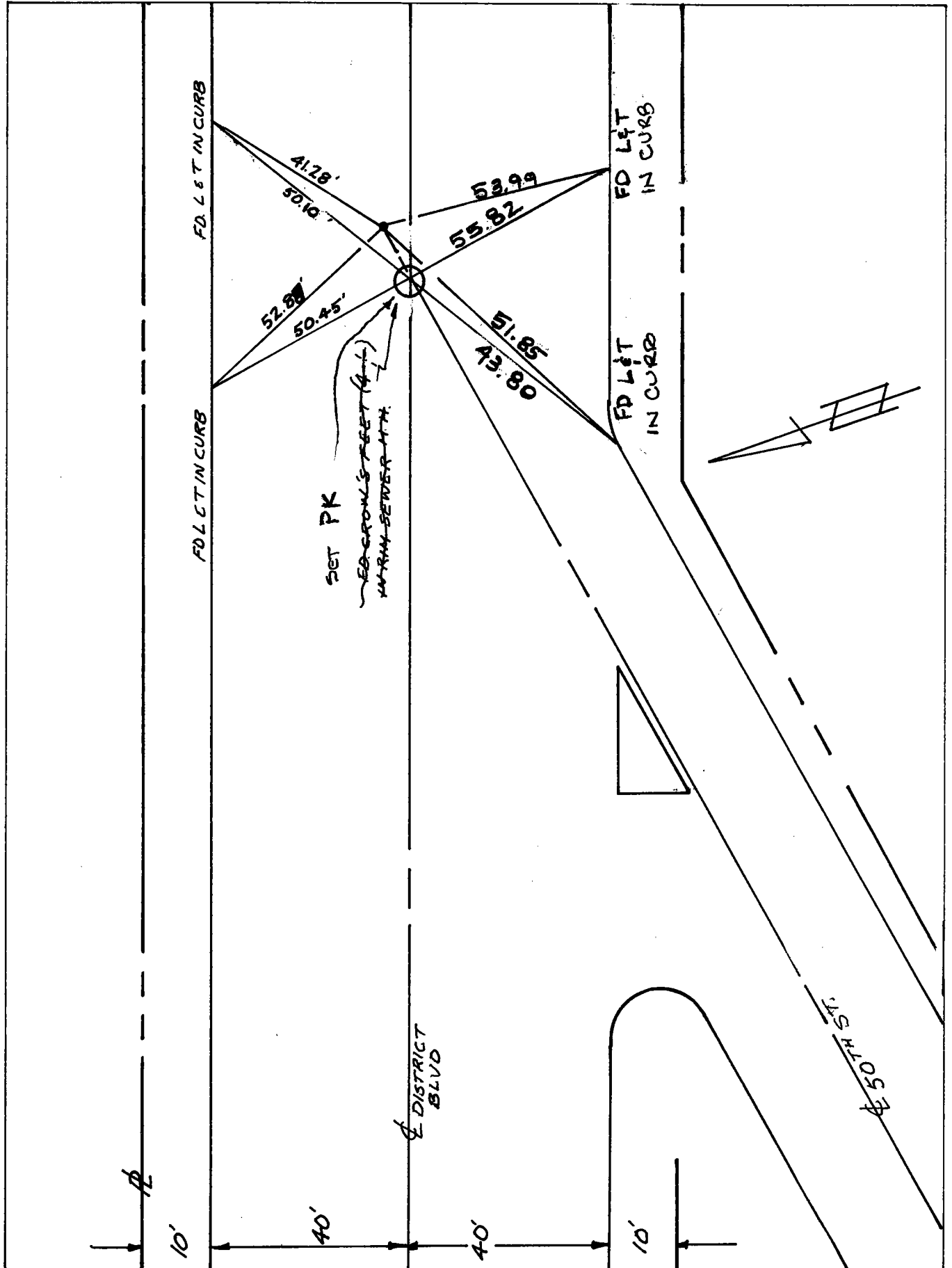


Date: 4-4-2000 4-11-06 FS

Location: E 50TH ST. E
E DISTRICT BLVD.

Monument No. 590

References: H.M. SCOTT + ASSOC.
T.M. 5974 CITY OF VERNON FB256-11

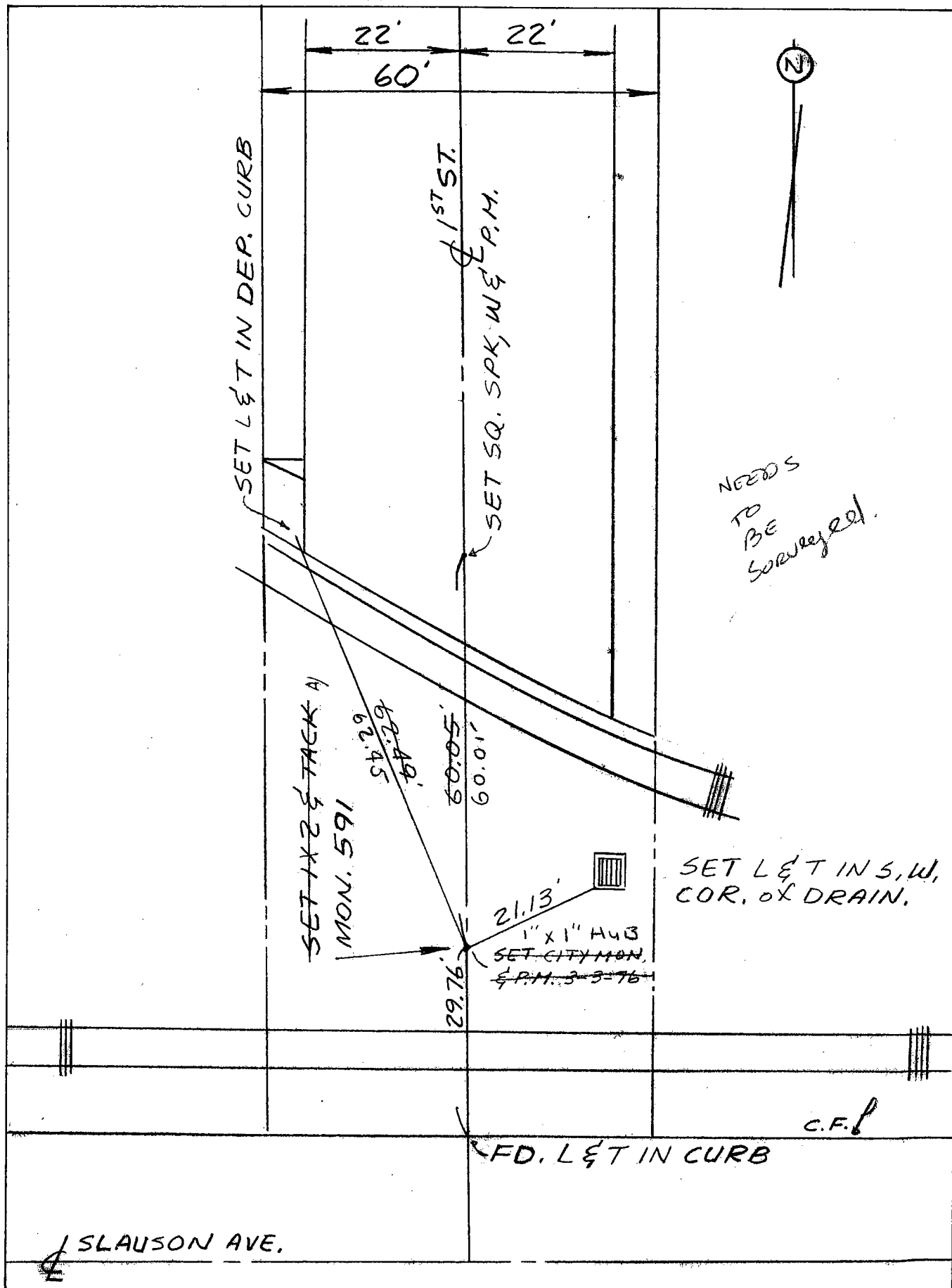


Date: 4-29-86 VAR. 9-26-2000 4-11-06 F.S

Location: 1ST ST. & BDRY
LINE

Monument No. 591

References: FB 256-30
CITY OF VERNON

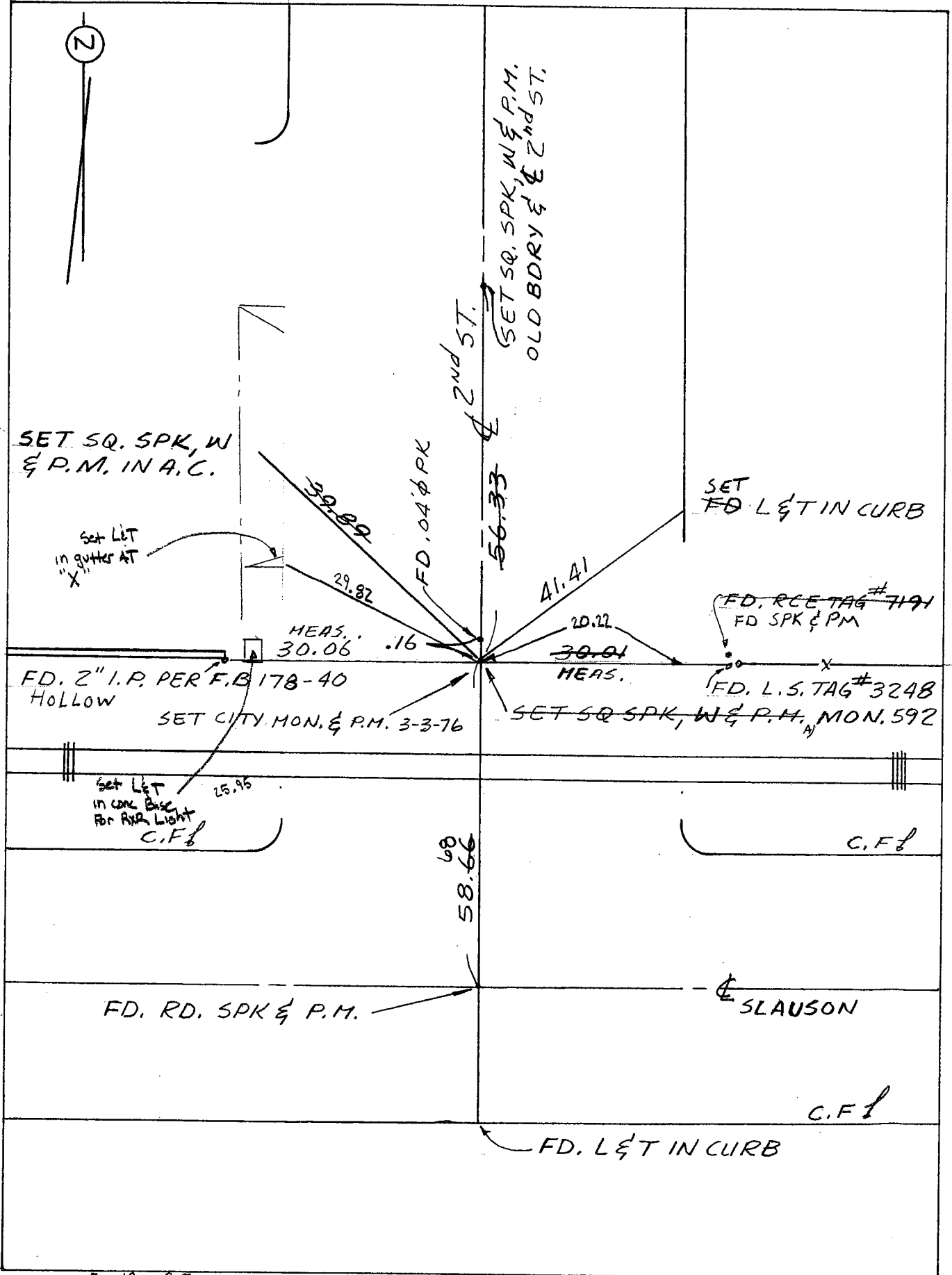


Date: 5-10-95
7-24-75

Location: 2nd ST & NEW
BDRY LINE

Monument No. 592

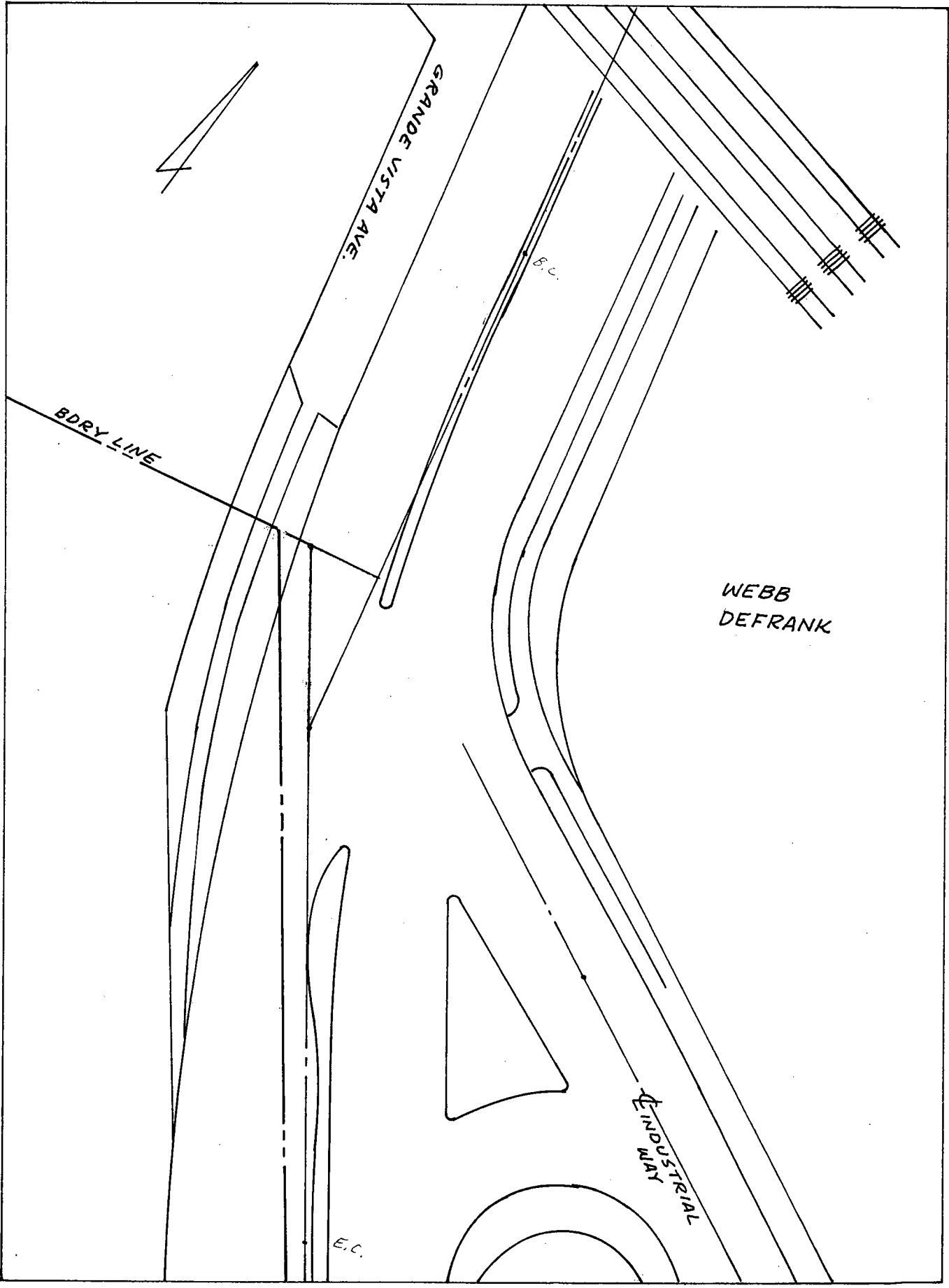
References: FB 256-31
CITY OF VERNON



Date: 5-10-95 7-24-75 7-26-05 FS FF

Location: E GRANDE VISTA AVE.
E INDUSTRIAL WAY BDRY PROD. 0+00
References: _____

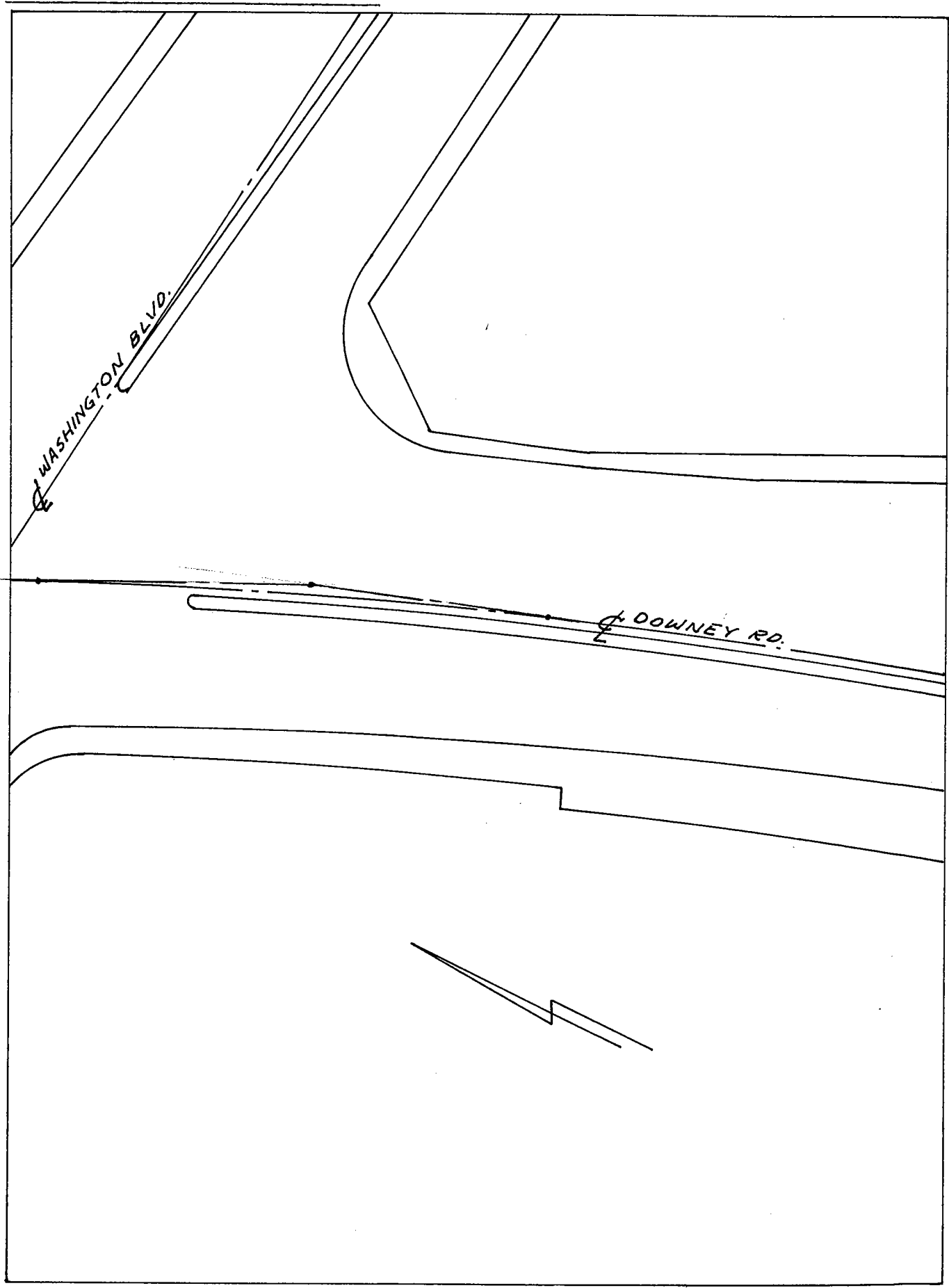
Monument No. 593



Date: _____

Location: E DOWNEY RD. & 1ST
P.I. 5/0 WASHINGTON BLVD.
References: _____

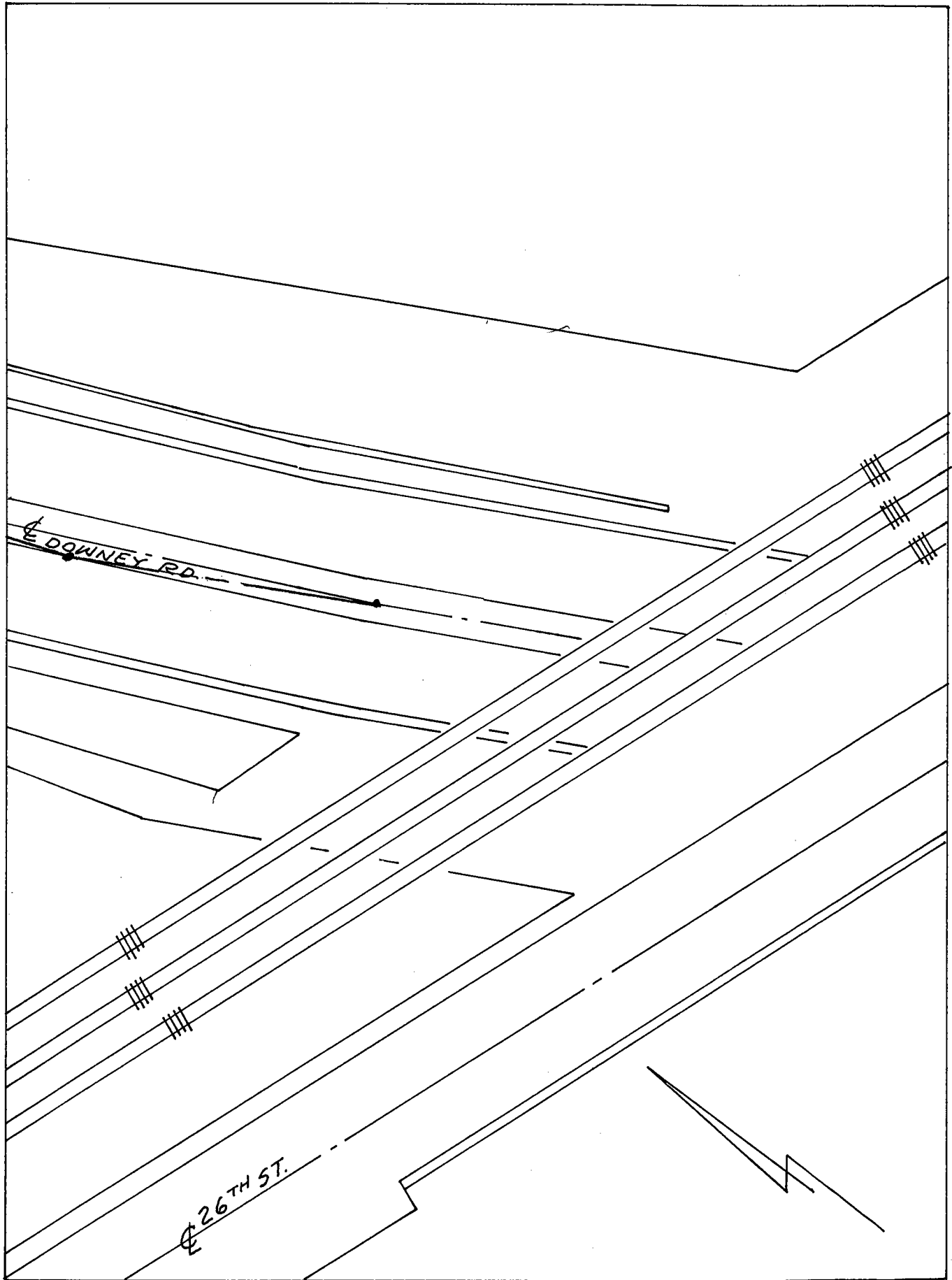
Monument No. 594



Date:

Location: E DOWNEY RD. &
2nd P.I. 510 WASHINGTON BLVD.
References: _____

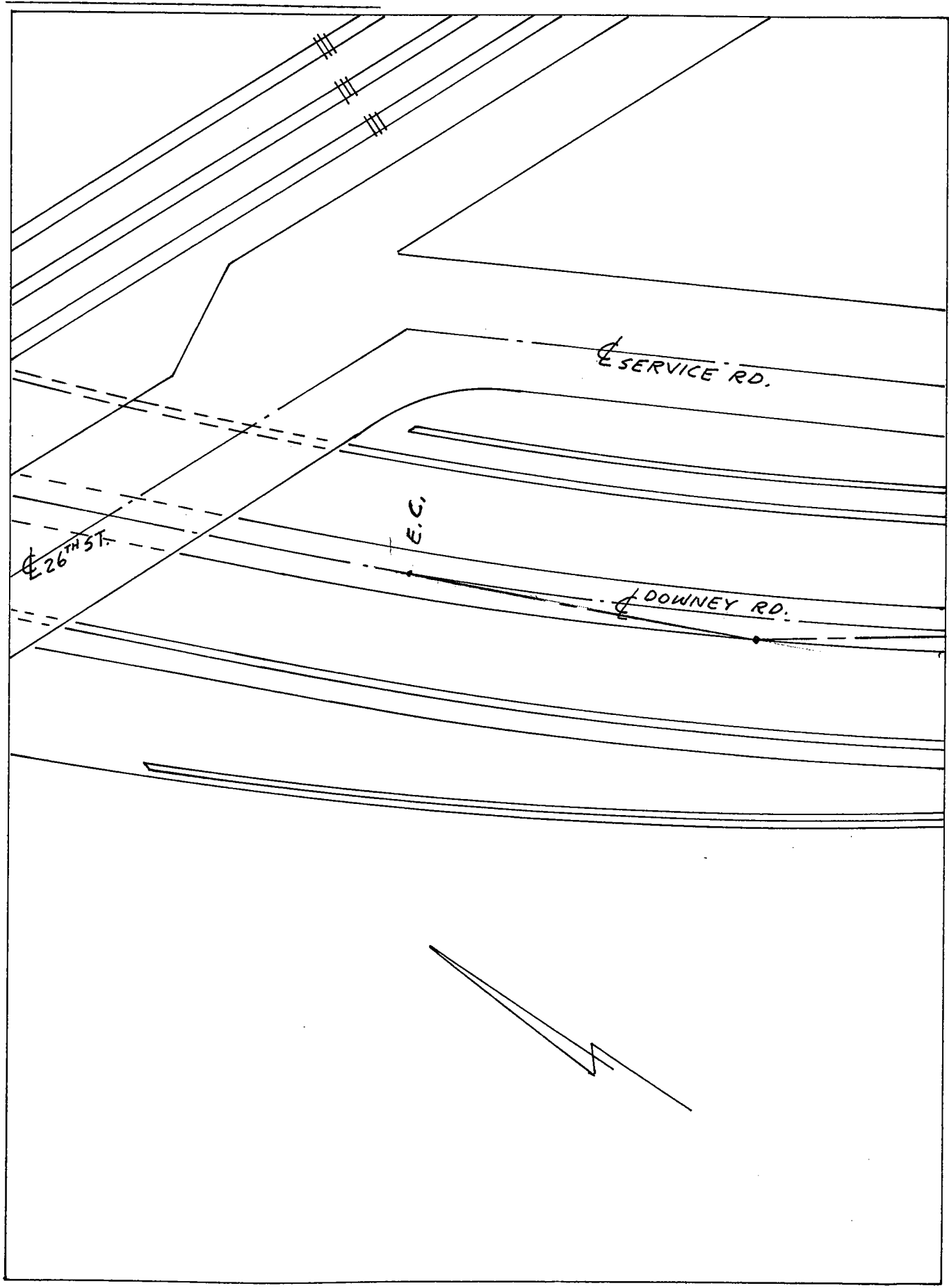
Monument No. 595



Date:

Location: E DOWNEY RD. E'
3rd P.I. S/O WASHINGTON BLVD.
References: _____

Monument No. 596

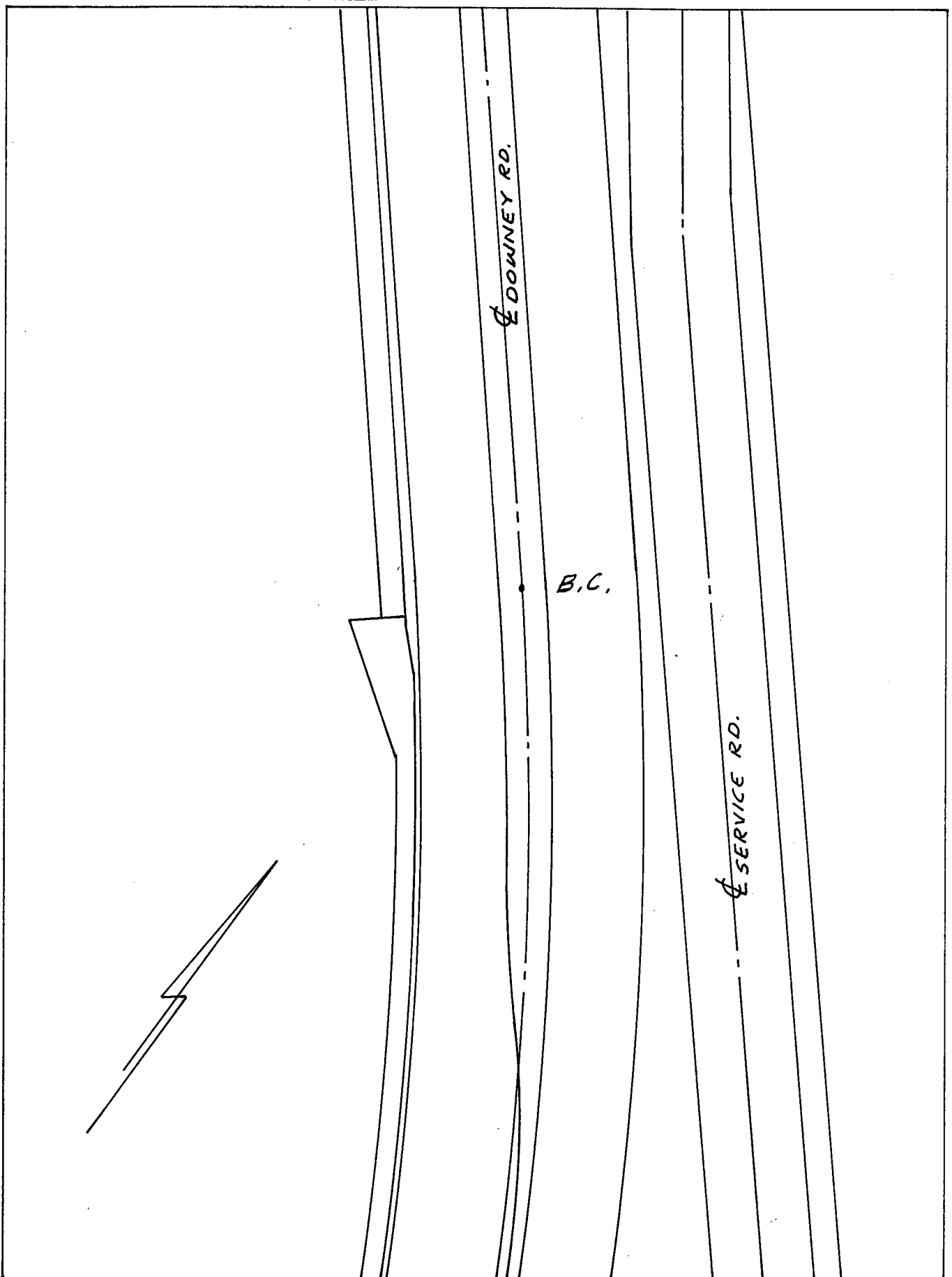


Date: _____

Location: ϕ DOWNEY RD. & B.C.
23+00.815

Monument No. 598

References: _____

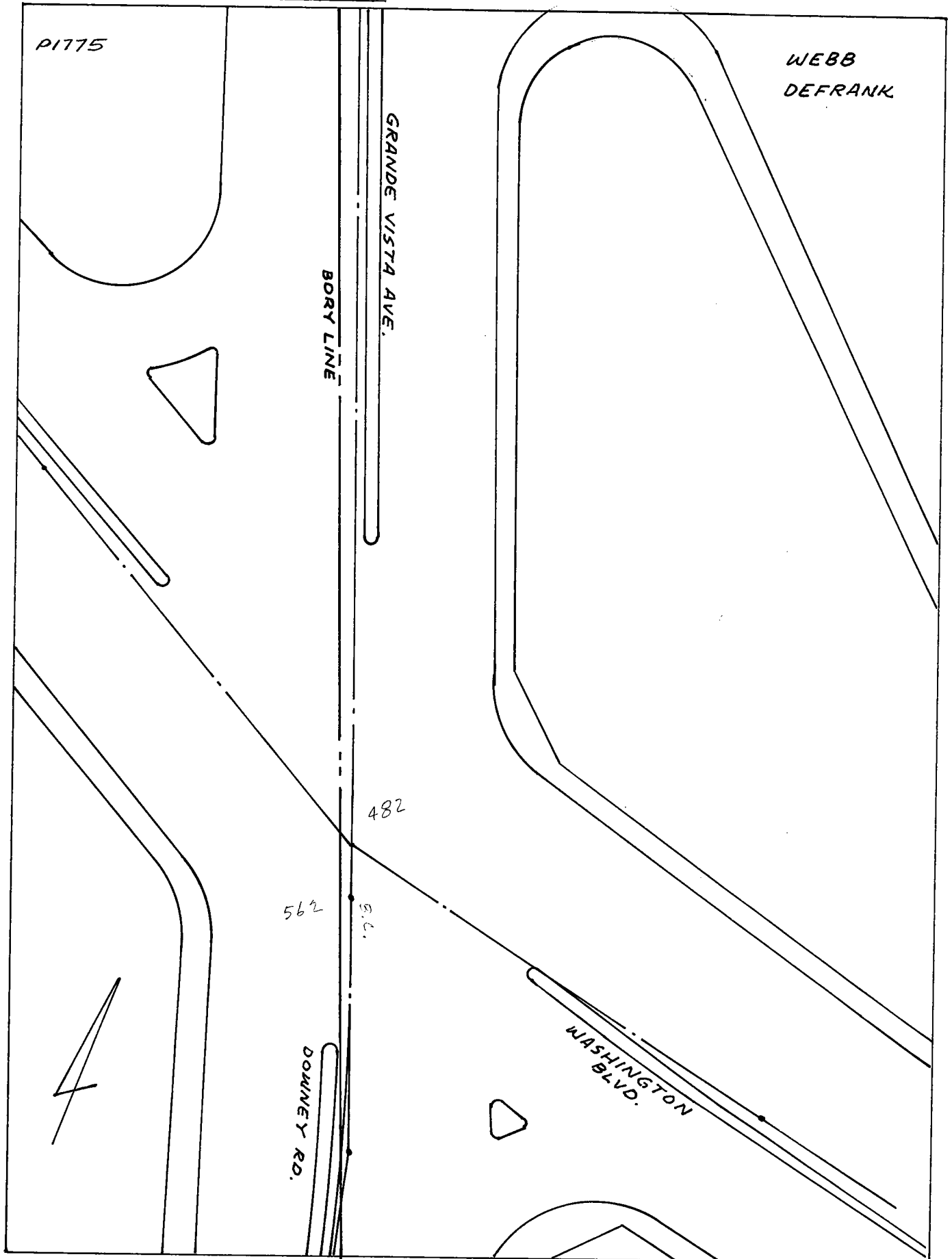


Date: _____

Location: WASHINGTON BLVD.
& DOWNEY RD. @ B.C.

Monument No. 600

References: _____
CITY OF VERNON

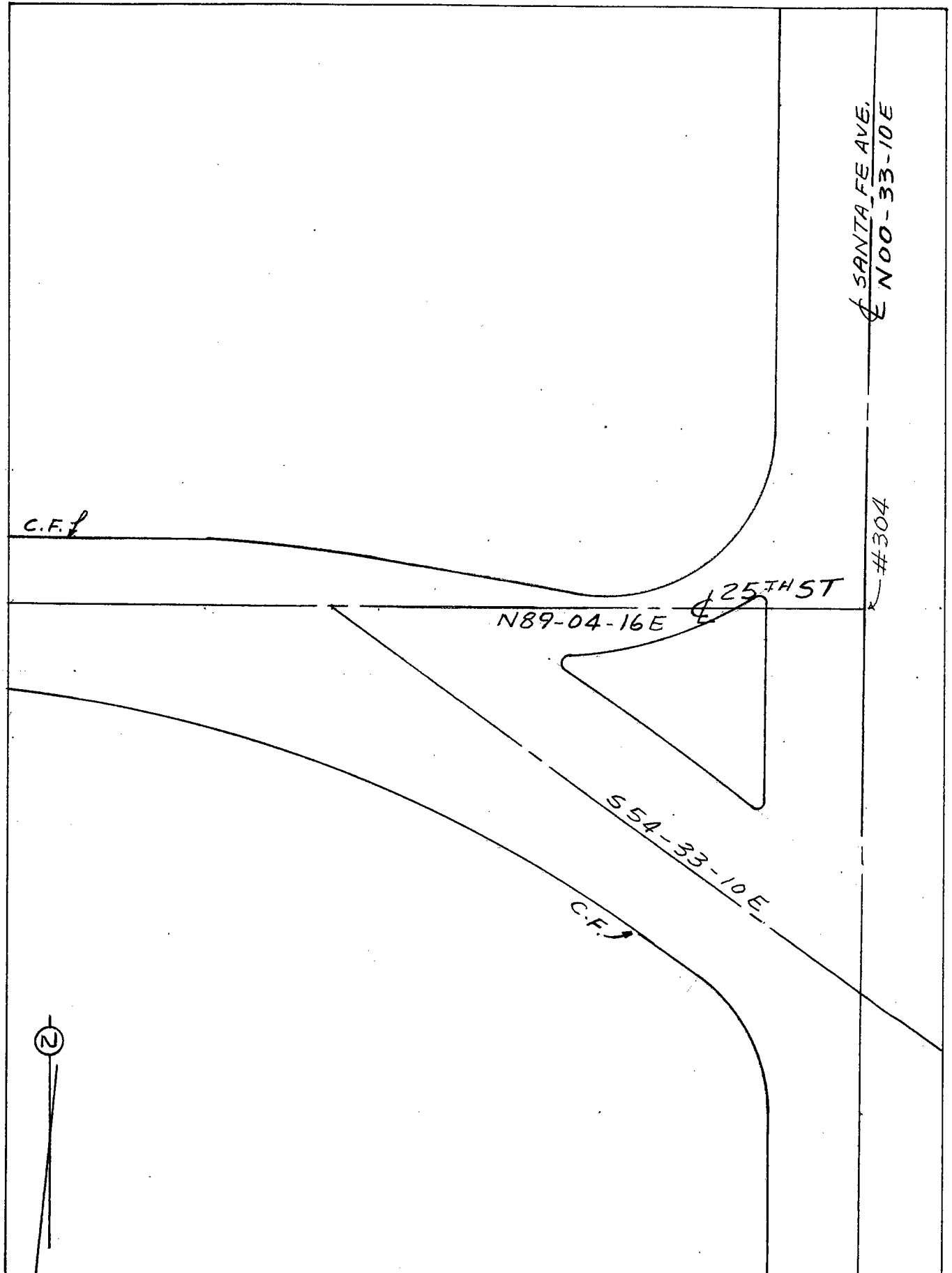


Date: _____

Location: E 25TH ST. & P.I.
W/O SANTA FE AVE.

Monument No. 602

References: F.B. 256-17
CITY OF VERNON

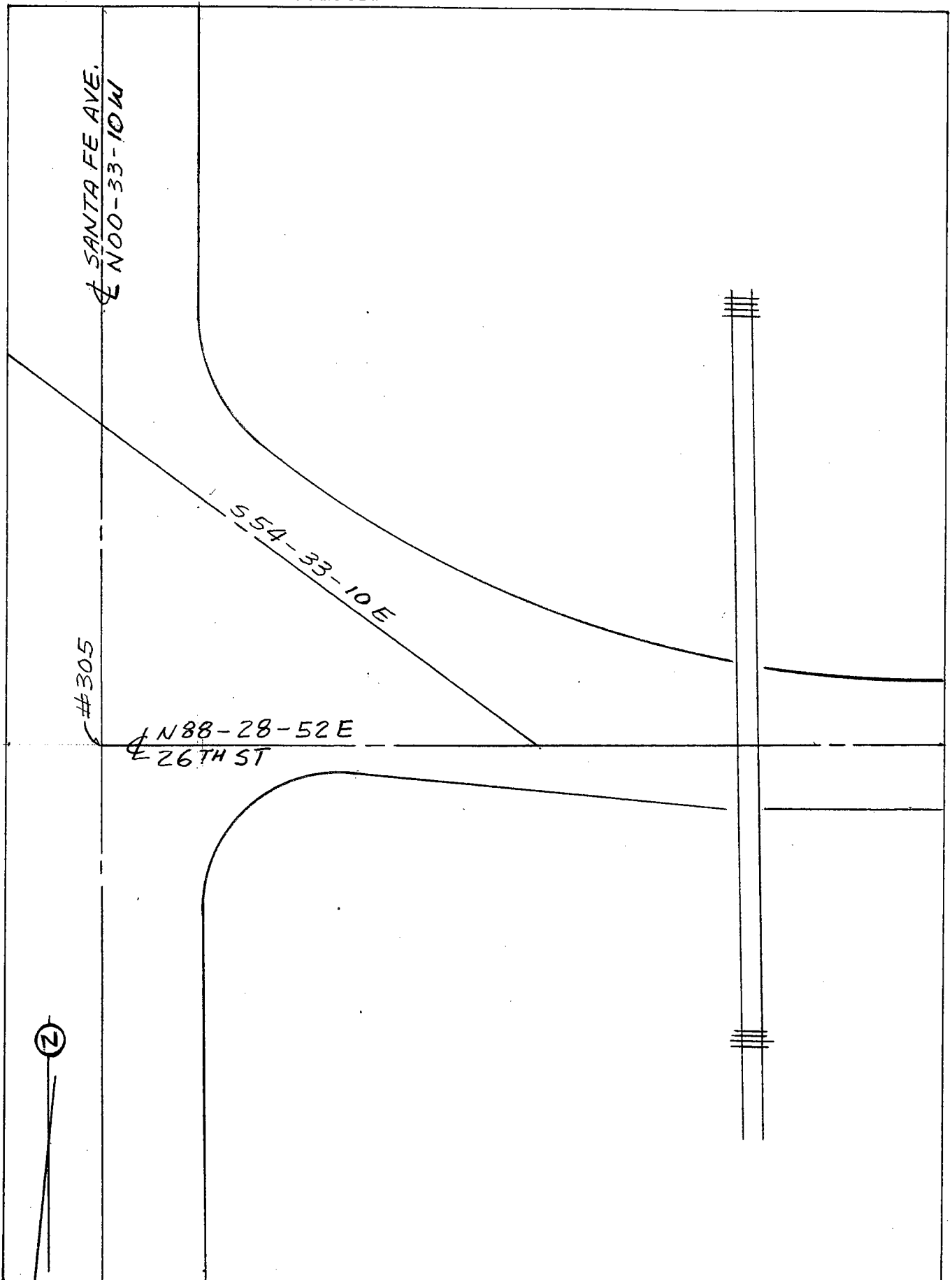


Date: _____

Location: E 26TH ST & P.I.
E/D SANTA FE AVE.

Monument No. 603

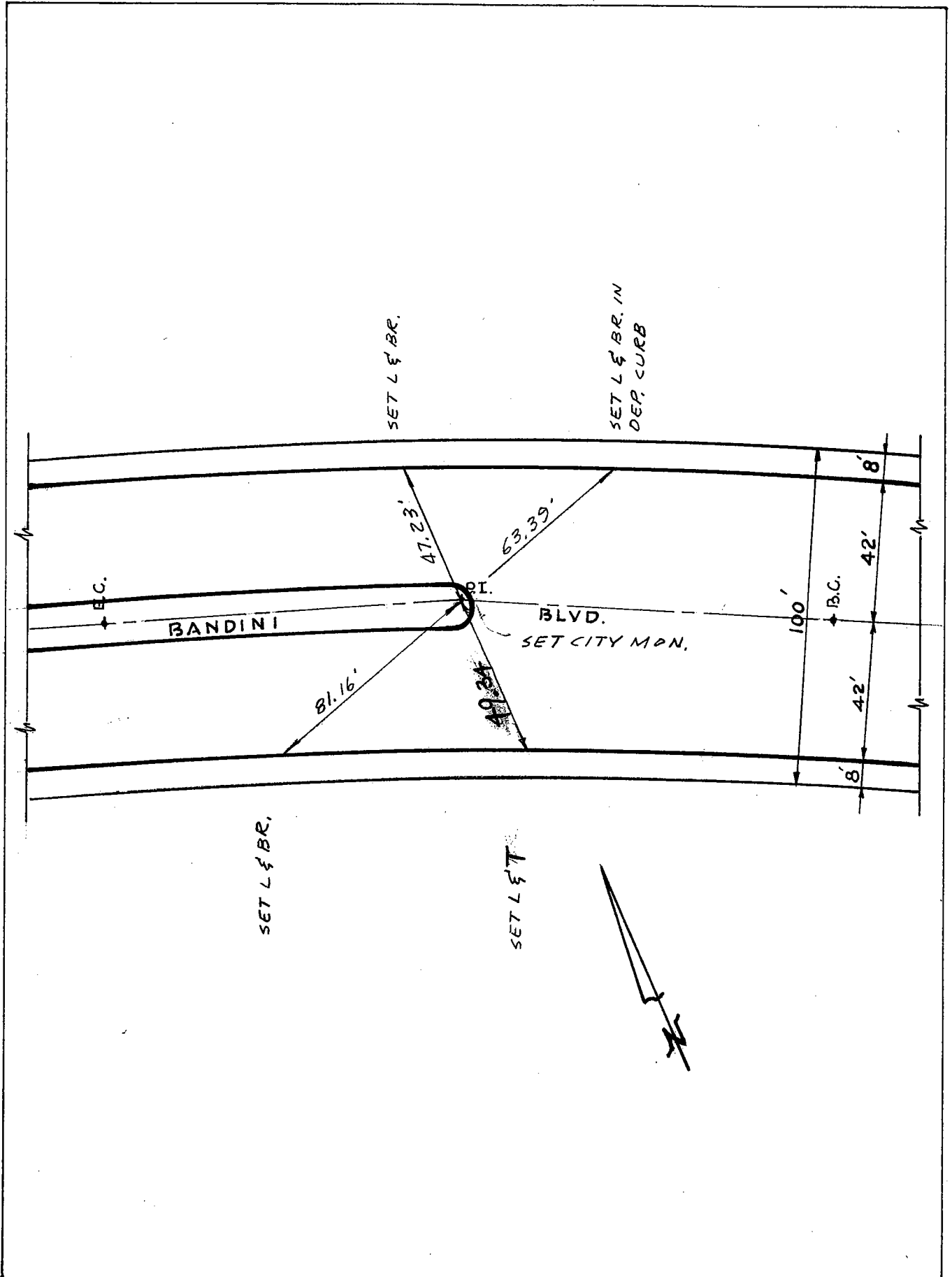
References: F.B. 256-17
CITY OF VERNON



Date:

Location: BANDINI BLVD.
& 1st P.I. (E/O DOWNEY RD.)
References: _____

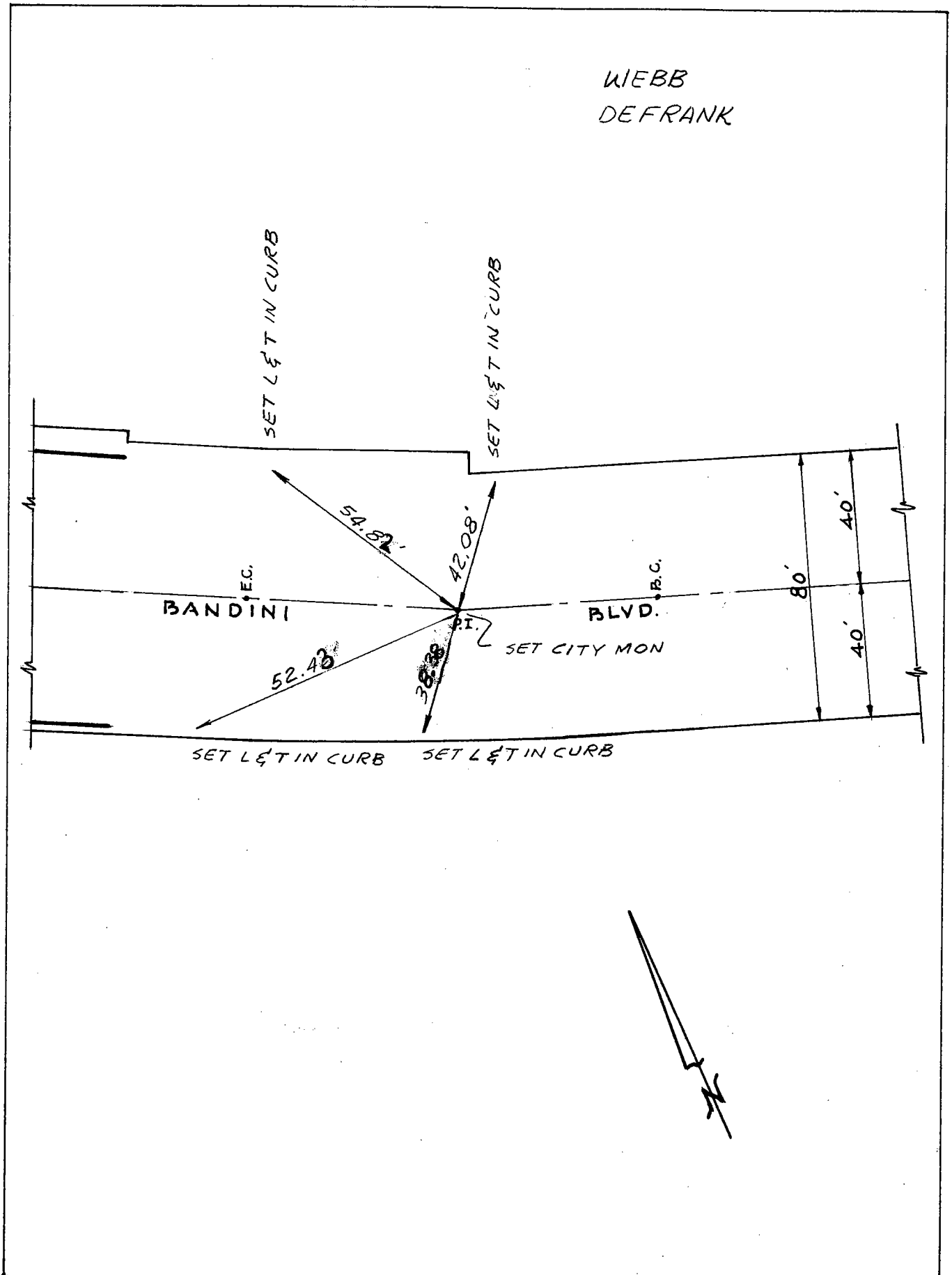
Monument No. 604



Date: 3-72 8-8-05 CG FF

Location: BANDINI BLVD.
& 2ND P.I. (E/O DOWNEY RD.)
References: _____

Monument No. 605

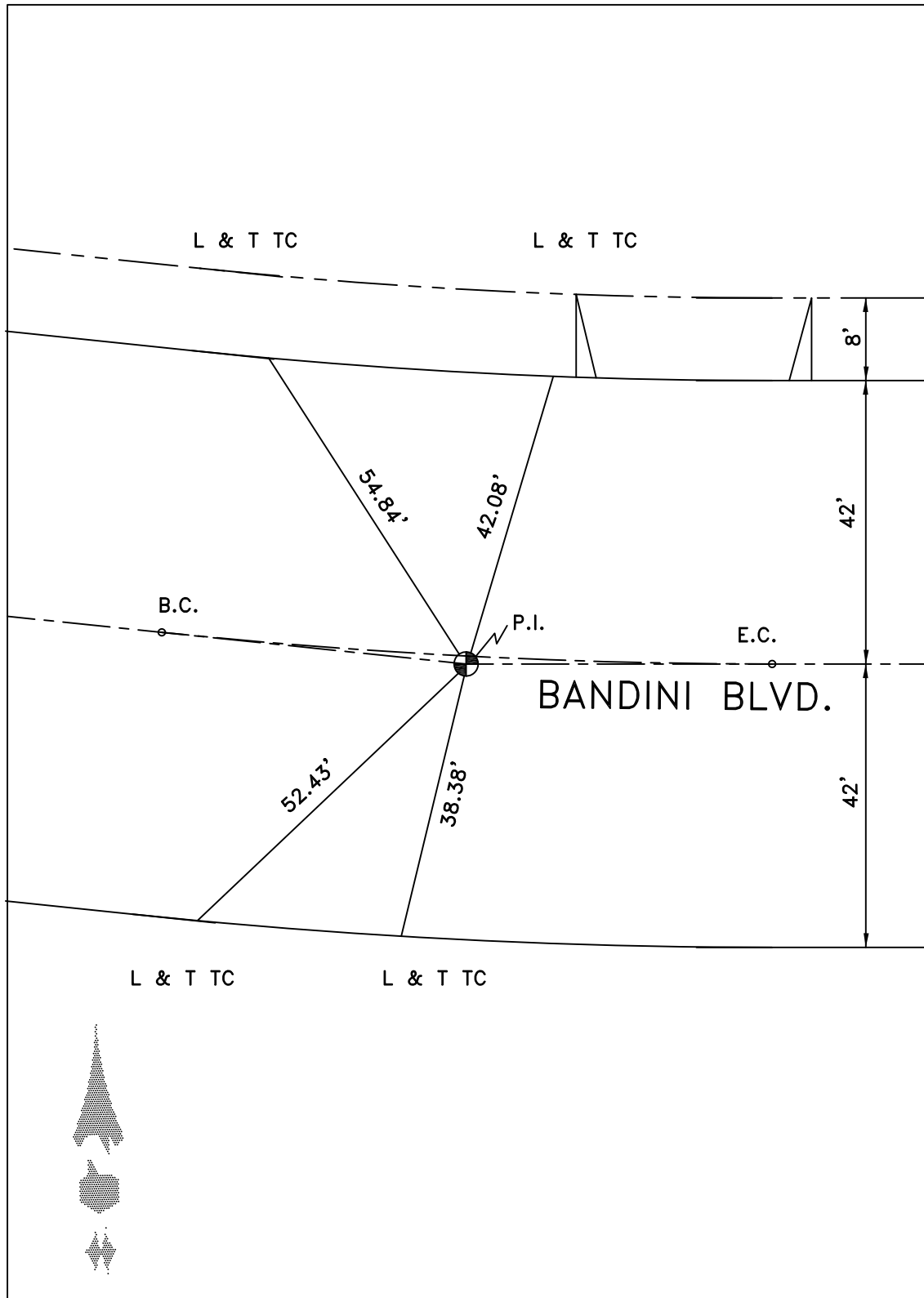


Date: 3-77 8-8-05 FF CG

LOCATION: BANDINI BLVD.
& 2ND PI (E/O DOWNEY RD)

MONUMENT NO. 605

REFERENCES: _____

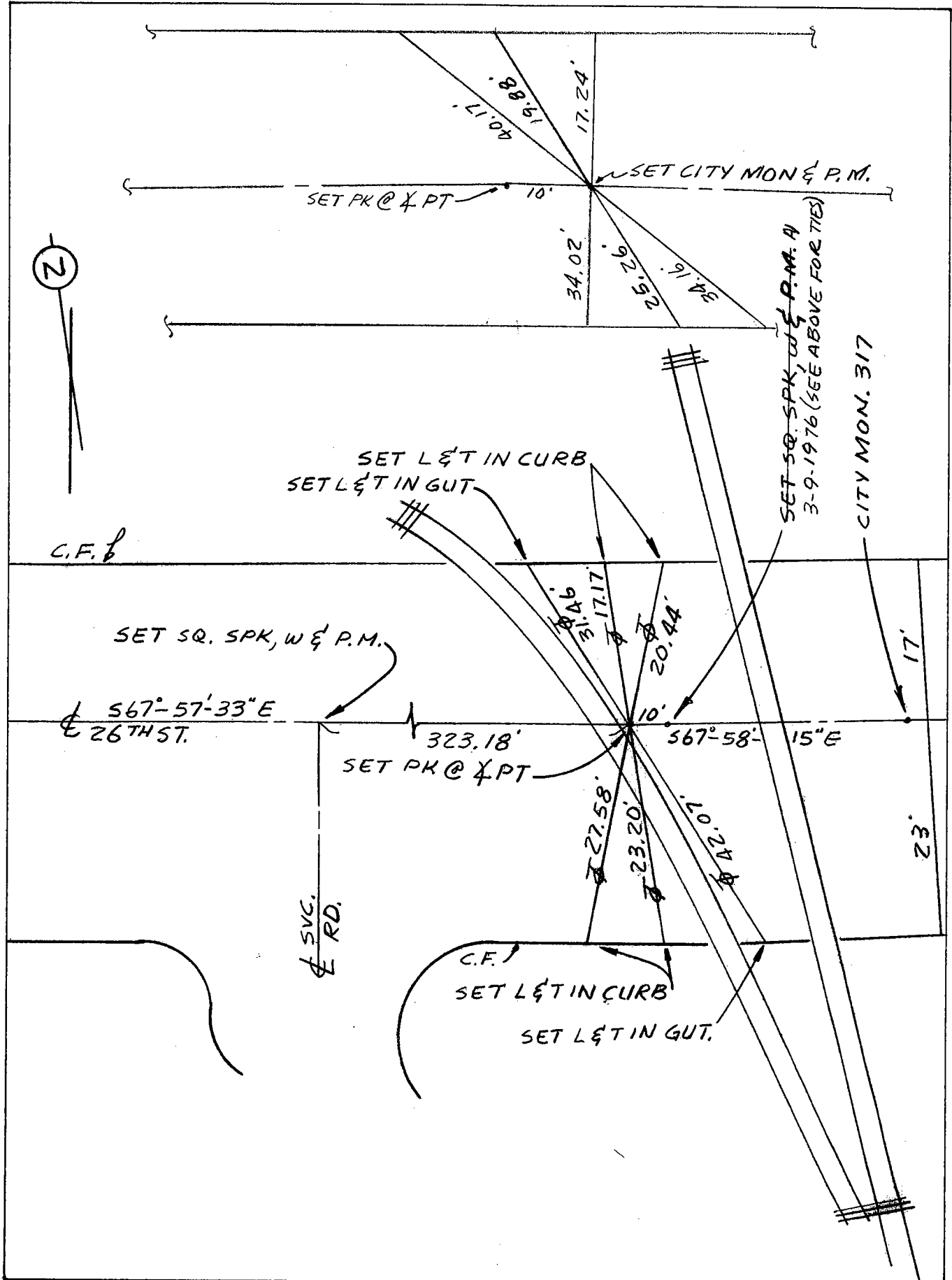


DATE 4-29-10

Location: ☒ 26TH ST & 1ST X PT.
E/O DOWNEY RD.

Monument No. 606

References: F.B. 256-29
CITY OF VERNON

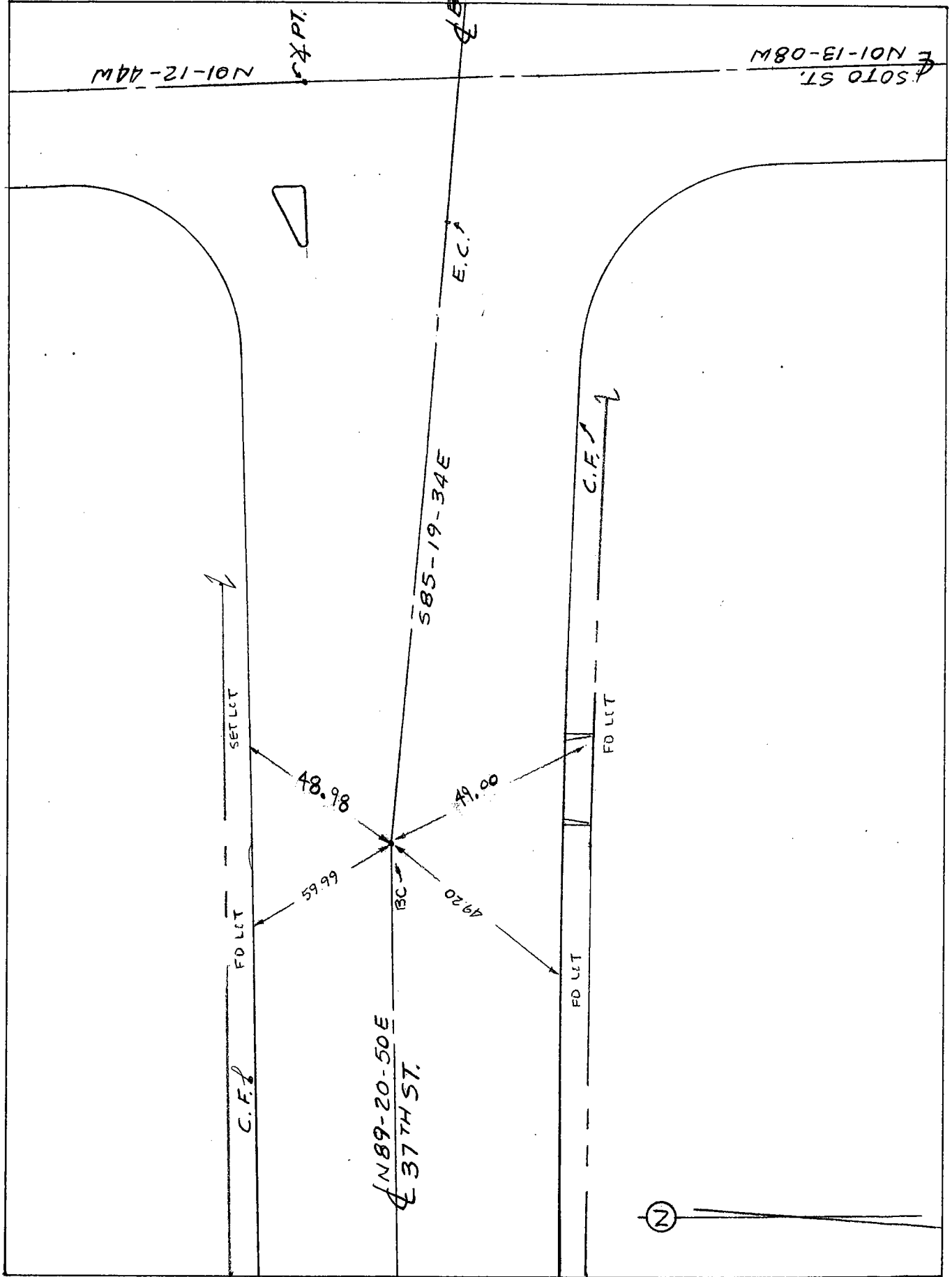


Date: 6-18-75

Location: 1ST & PT. W/O SOTO ST.
ON 37TH ST.

Monument No. 607

References:
CITY OF VERNON

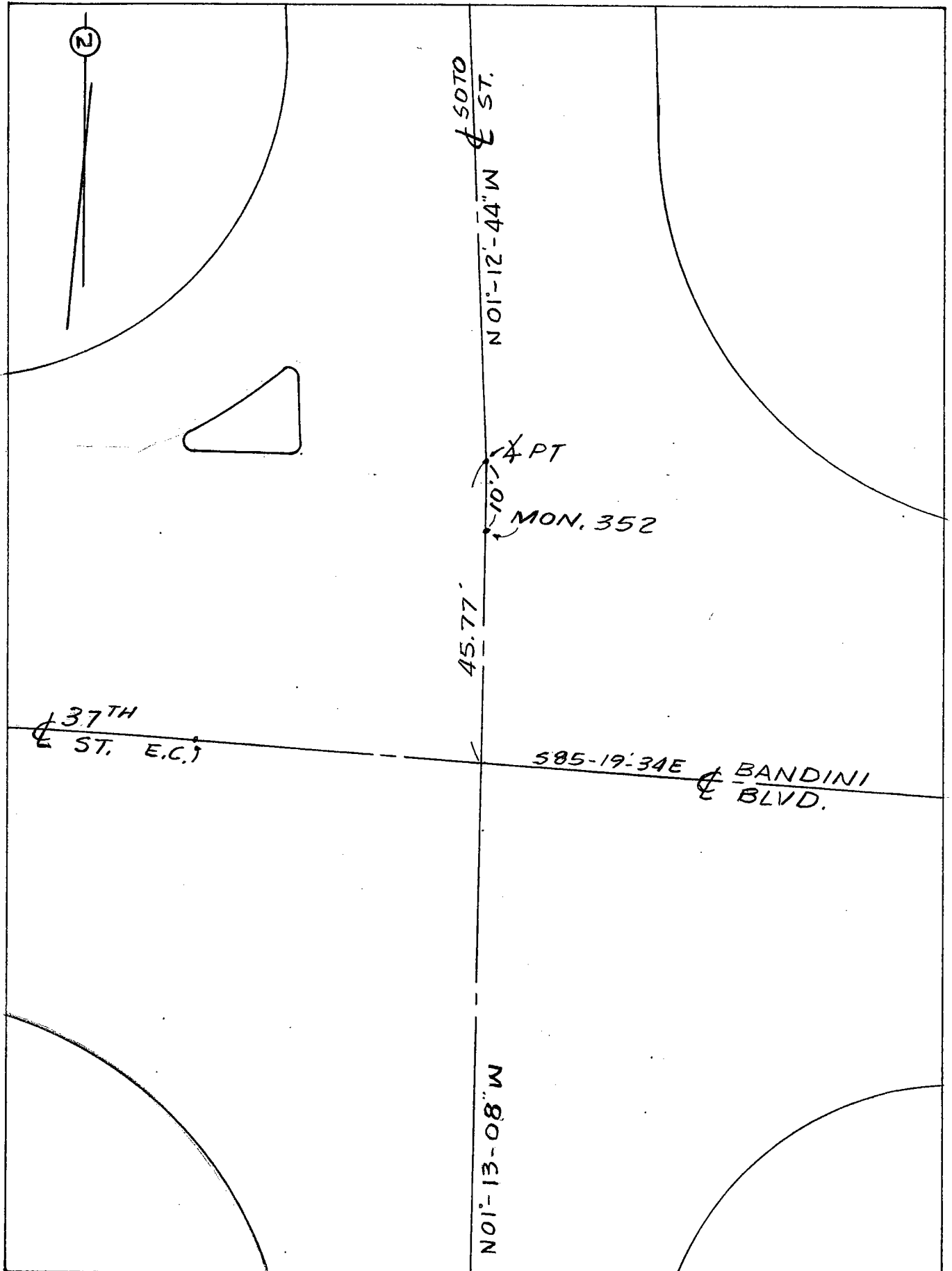


Date:

Location: ☿ SOTO ST. & ☿
BANDINI BLVD.

Monument No. 608

References: _____

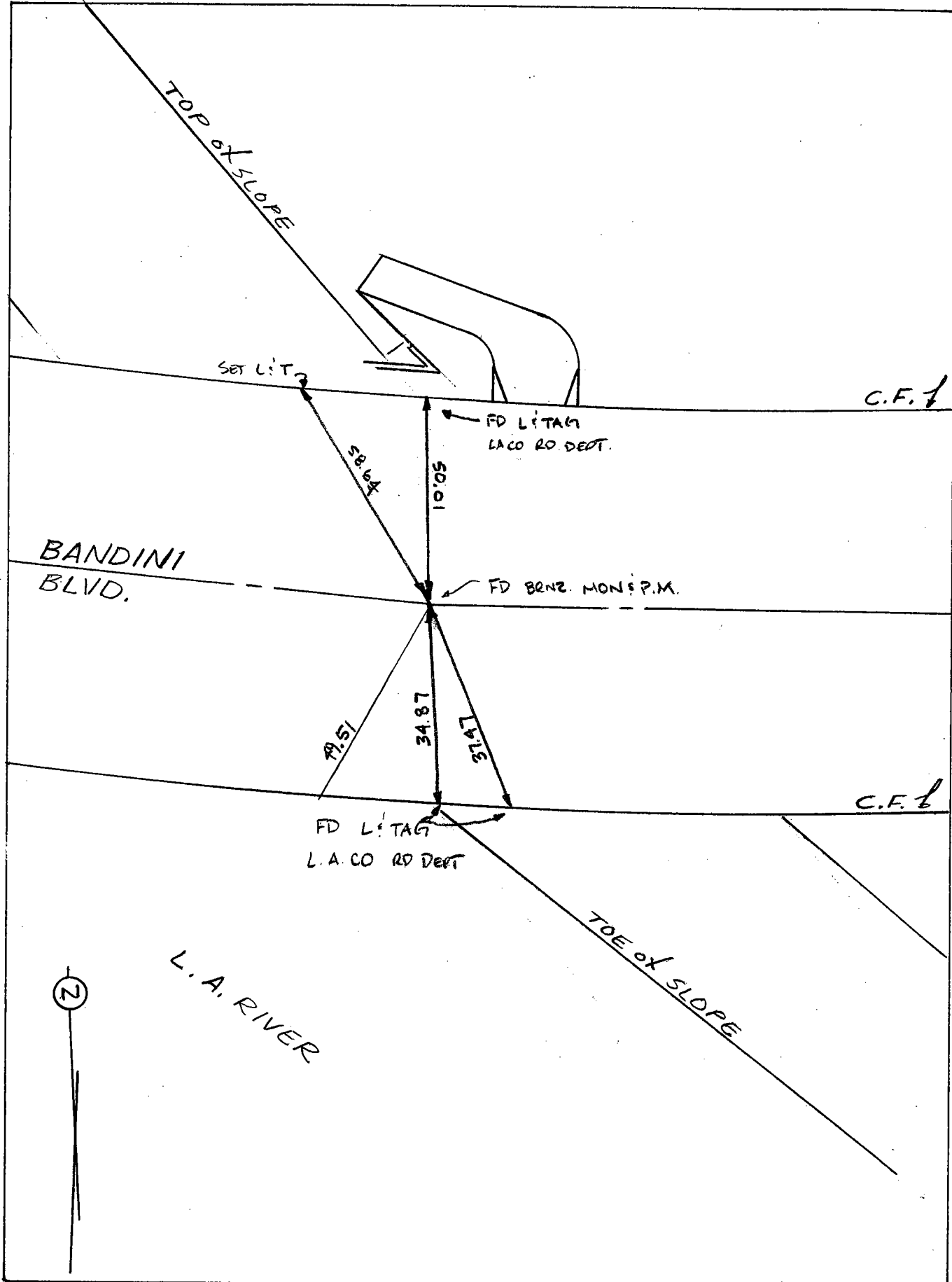


Date: _____

Location: 1st XPT 5/0
SOTO ST ON BANDINI BLVD

Monument No. 609

References:
CITY OF VERNON



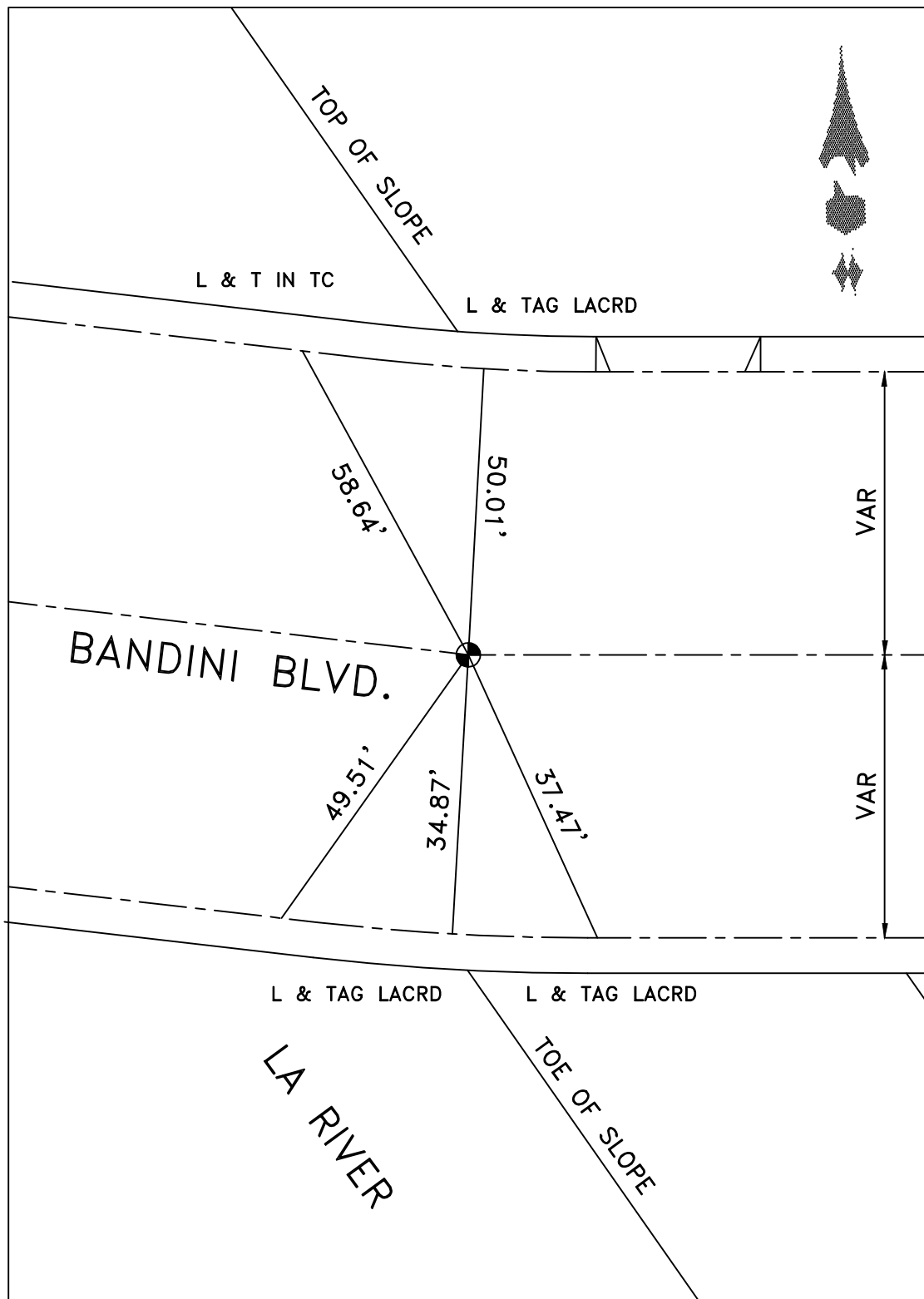
Date: 1-29-01

6-13-07 FS VR

LOCATION: BANDINI BLVD @
1ST ANG. PT. E/O SOTO

MONUMENT NO. 609

REFERENCES: _____

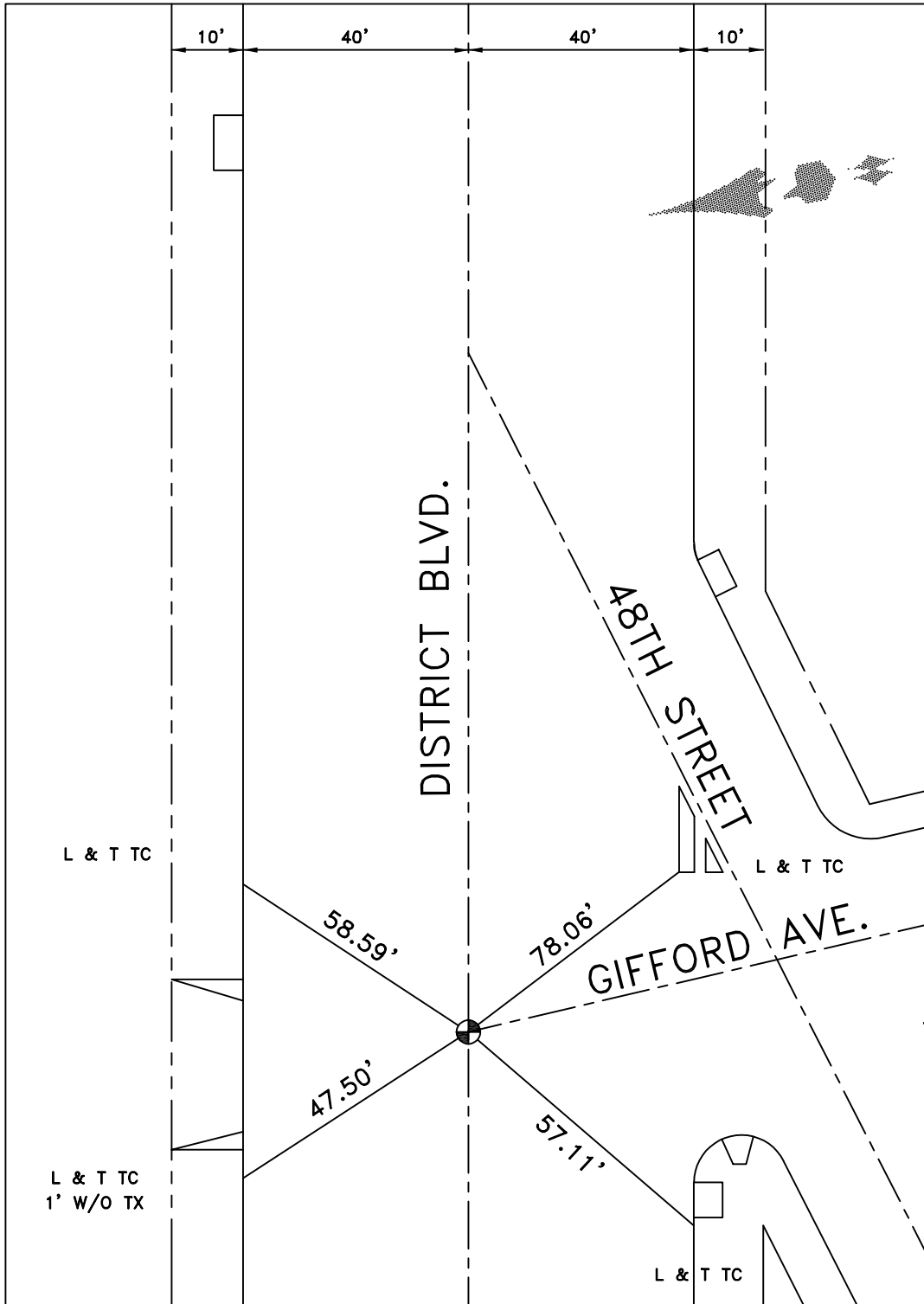


DATE 10-21-10

LOCATION: CL GIFFORD AVE.
& CL DISTRICT BLVD

MONUMENT NO. 612

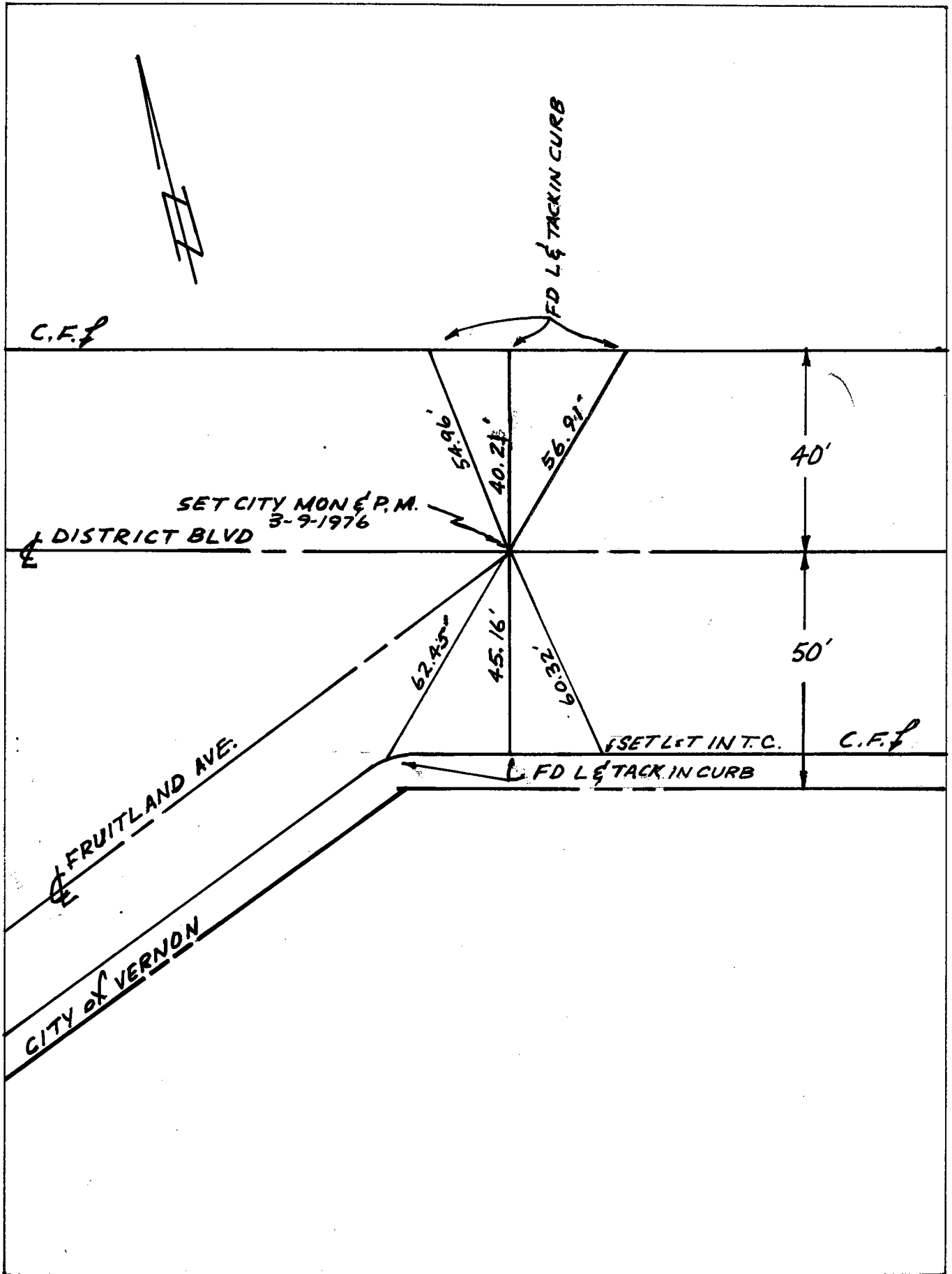
REFERENCES: FB 256-9



DATE 3-11-10

Location: E DISTRICT BLVD.
E FRUITLAND AVE.
References: FB 256-39
CITY OF VERNON

Monument No. 615

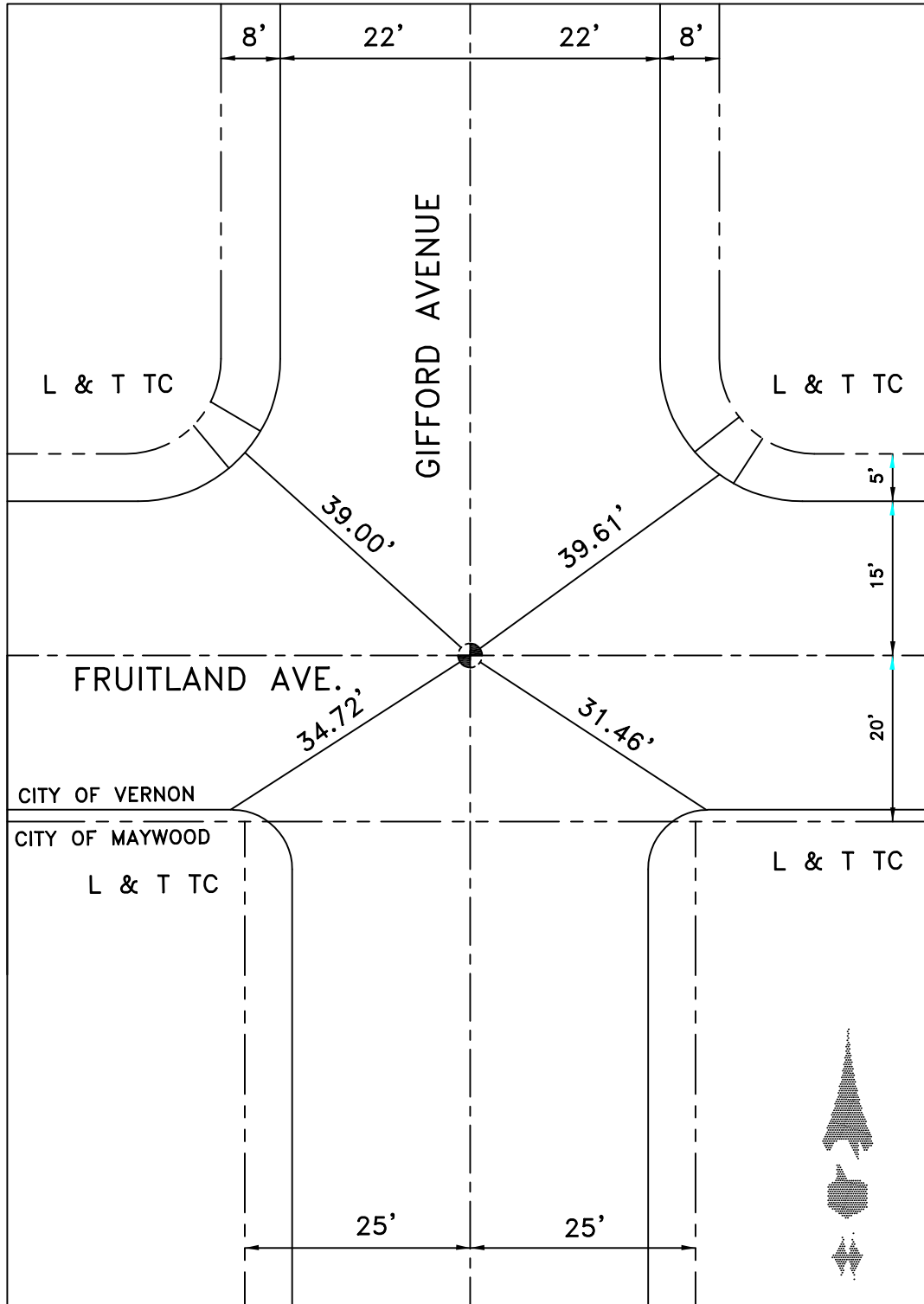


Date: 4-29-86 V.A.R. 10-93 8-8-05

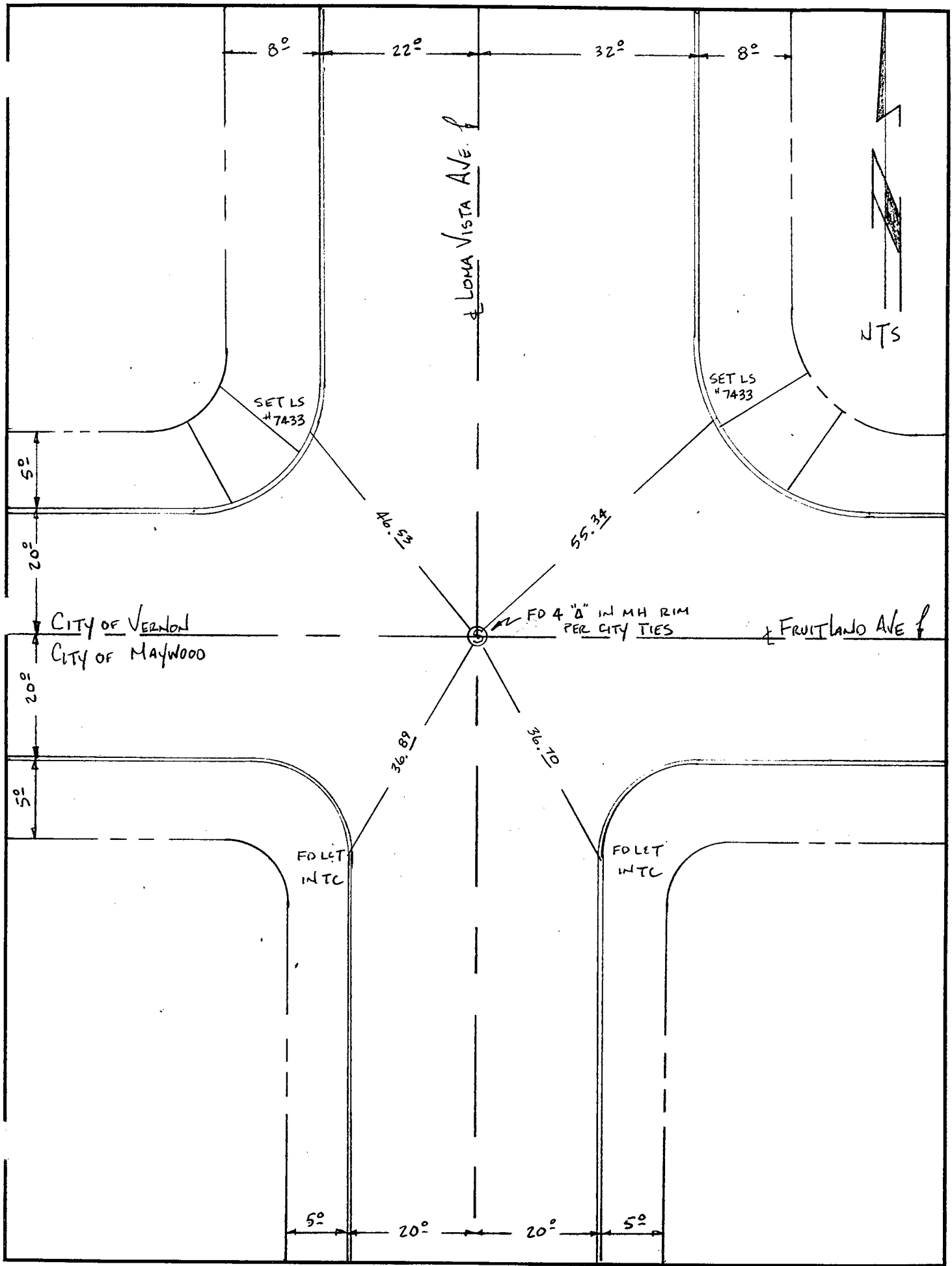
LOCATION: GIFFORD AVE &
FRUITLAND AVE

MONUMENT NO. 616

REFERENCES: _____
R.O.S. BOOK 84 PAGES 58 & 59



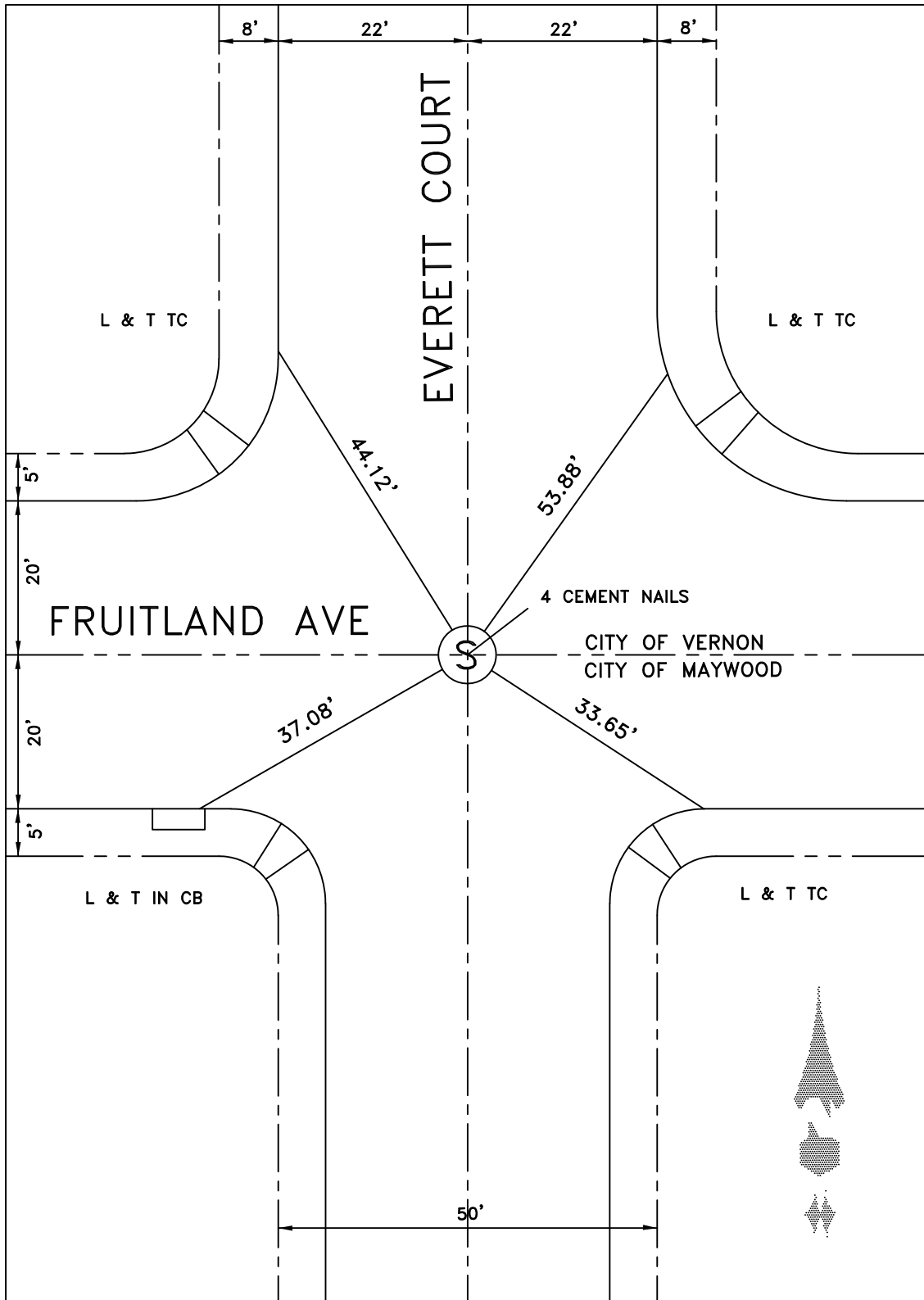
DATE 3-2-10



LOCATION: CL EVERETT COURT
& CL FRUITLAND

MONUMENT NO. 618-A

REFERENCES: _____
R.O.S. BOOK 84 PAGES 58 & 59

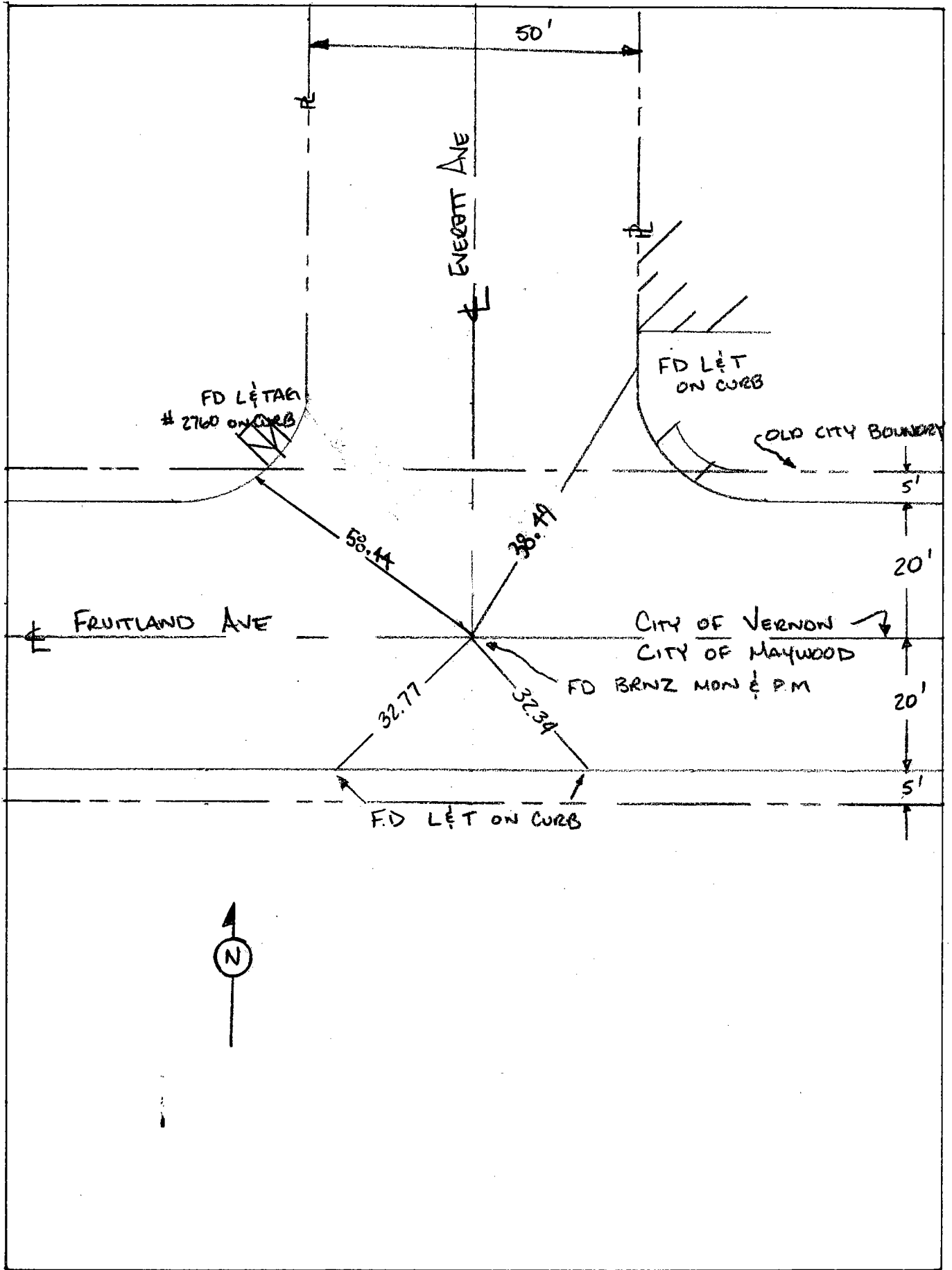


DATE 3-2-10

Location: $\frac{1}{2}$ EVERETT AVE $\frac{1}{2}$
 $\frac{1}{2}$ FRUITLAND AVE

Monument No. 619-A

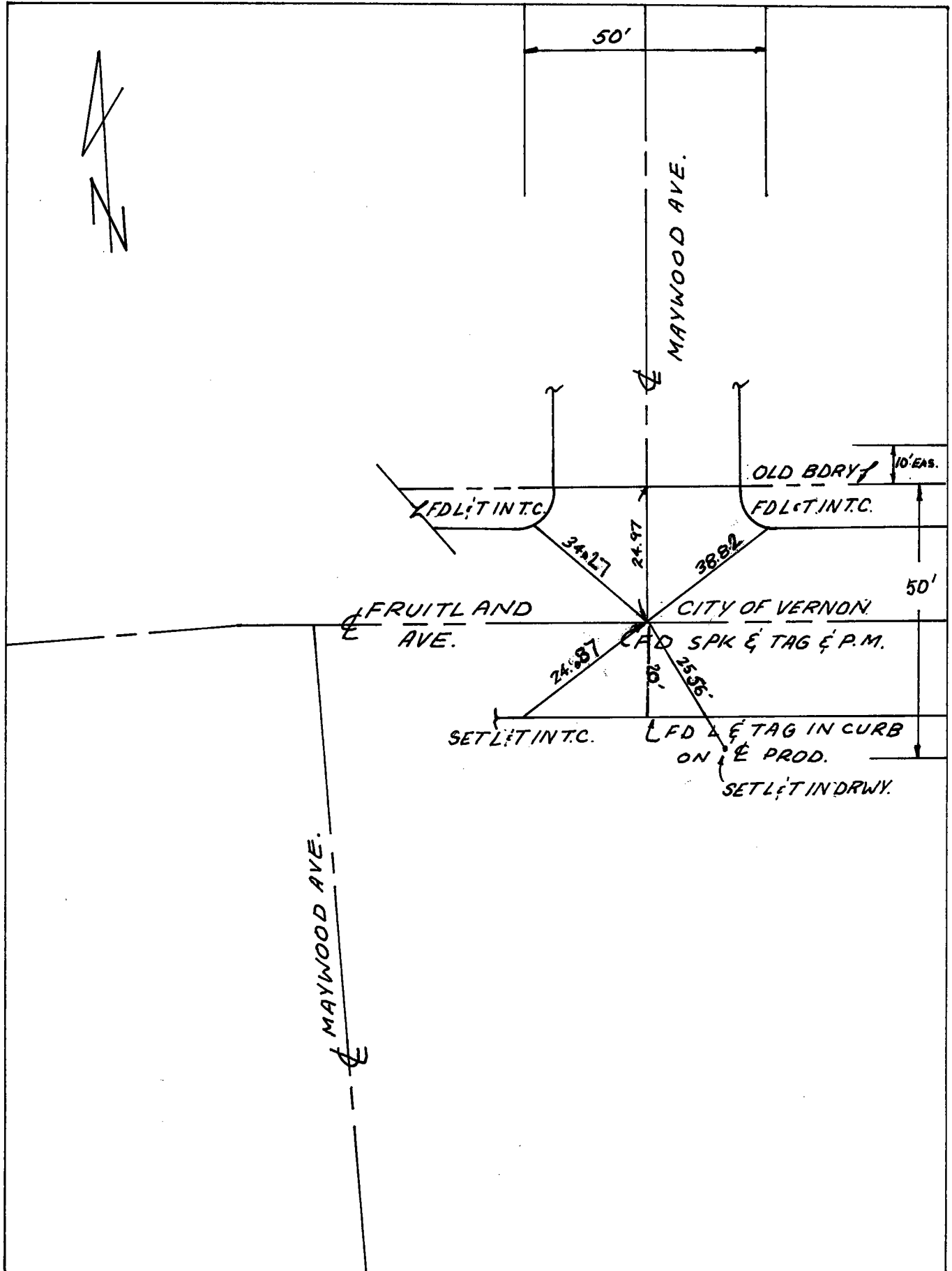
References:
CITY OF VERNON



Date: ~~2-29-00~~ 2-7-06 F.S

Location: ☉ MAYWOOD AVE ☉
☉ FRUITLAND AVE.
References: _____
CITY OF VERNON

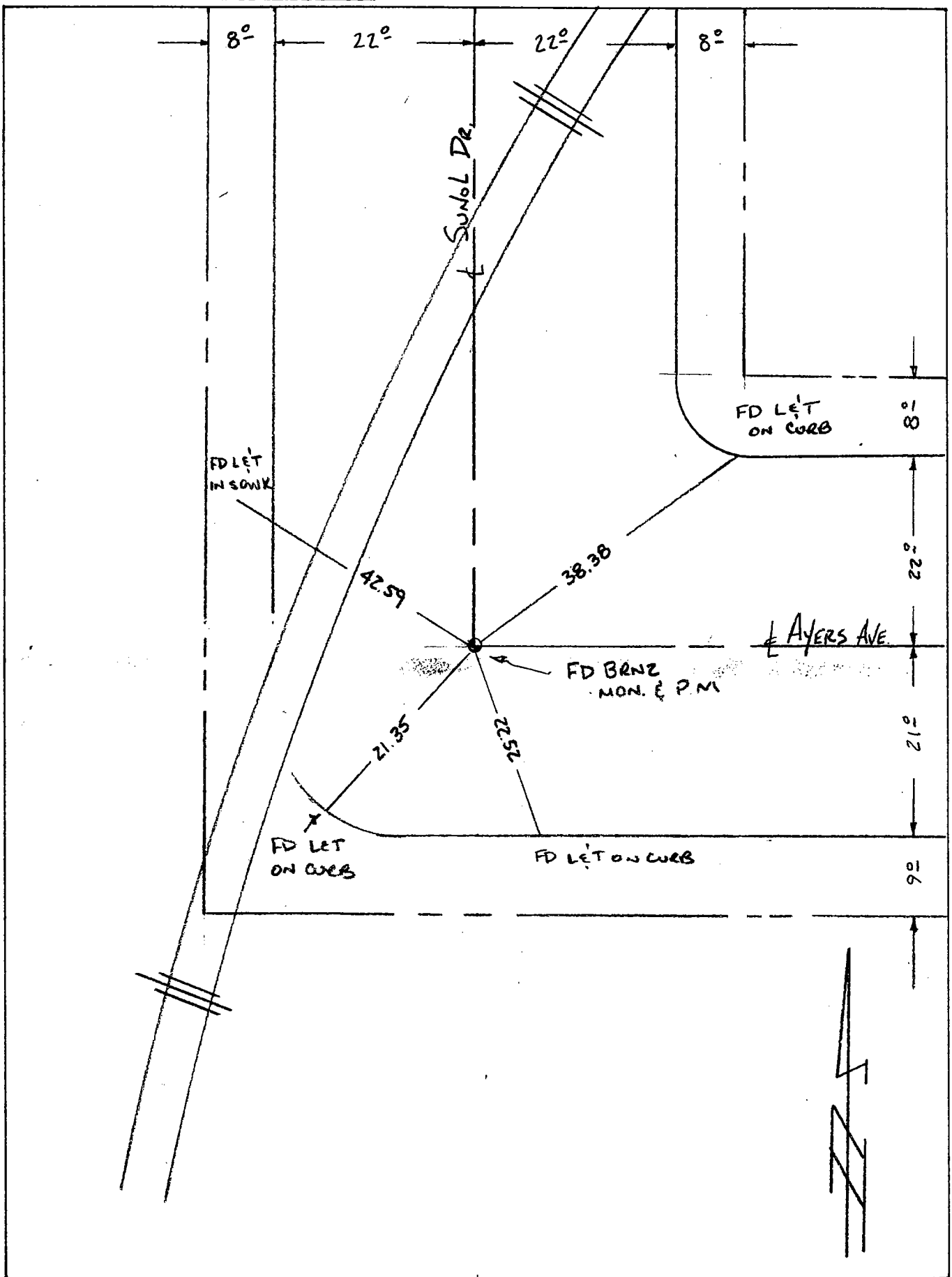
Monument No. 620-A



Date: 4-15-86 V.A.R. 10-7-93 2-7-06 F.S

Location: W Sunol Dr. c
& Ayers Ave.
References: _____

Monument No. 621

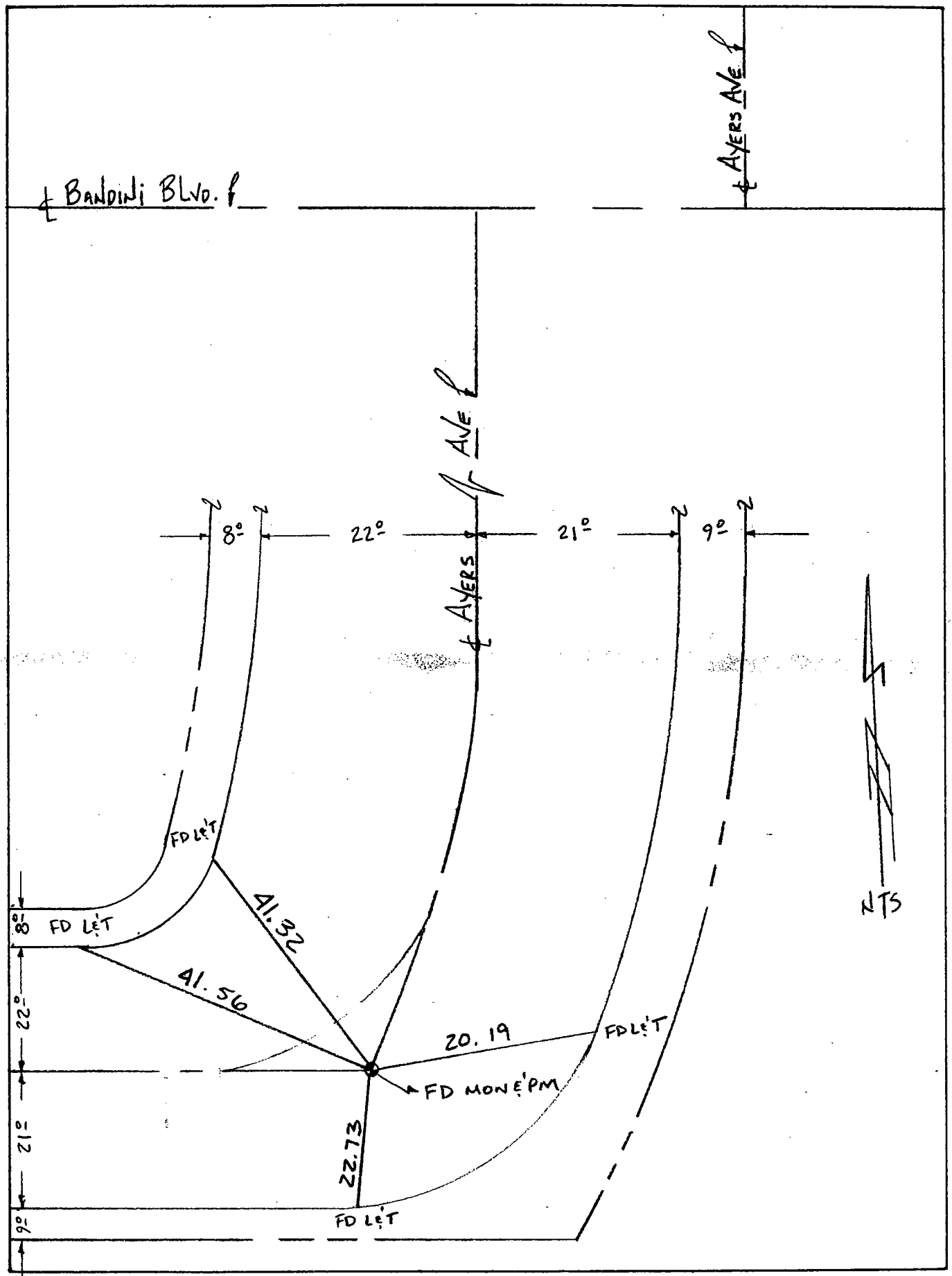


Date: 7-1-99

8-8-05 FF CG

Location: $\frac{1}{2}$ AYERS AVE AT
1ST X PT 5/0 BANDINI BLVD.
References: _____

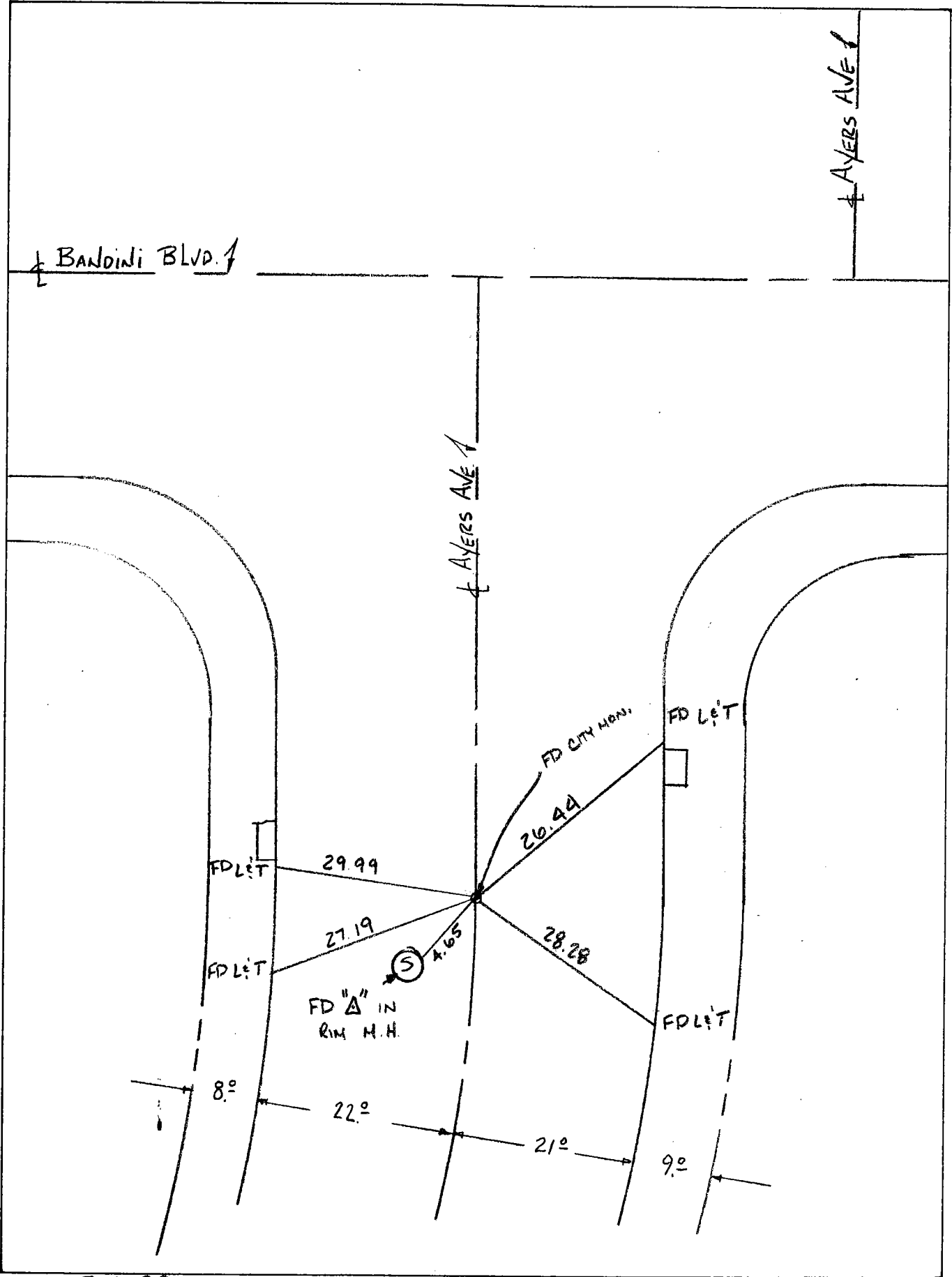
Monument No. 622



Date: 7-1-99 8-8-05 FF CG

Location: E AYERS AVE @
BC 510 BANDINI BLVD.
References: _____

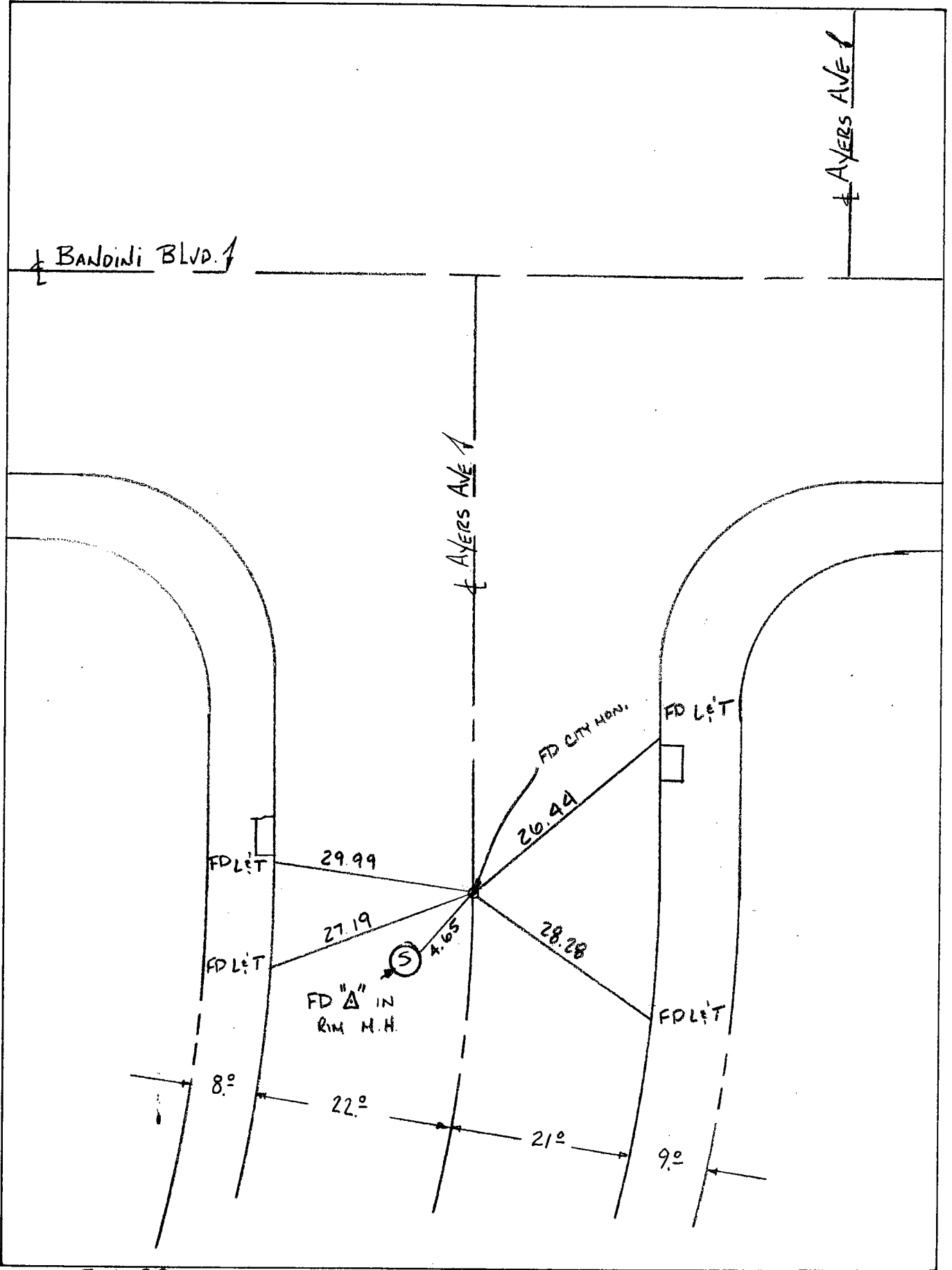
Monument No. 623



Date: 7-1-99 8-8-05

Location: E AYERS AVE @
BC S/D BANDINI BLVD.
References: _____

Monument No. 623

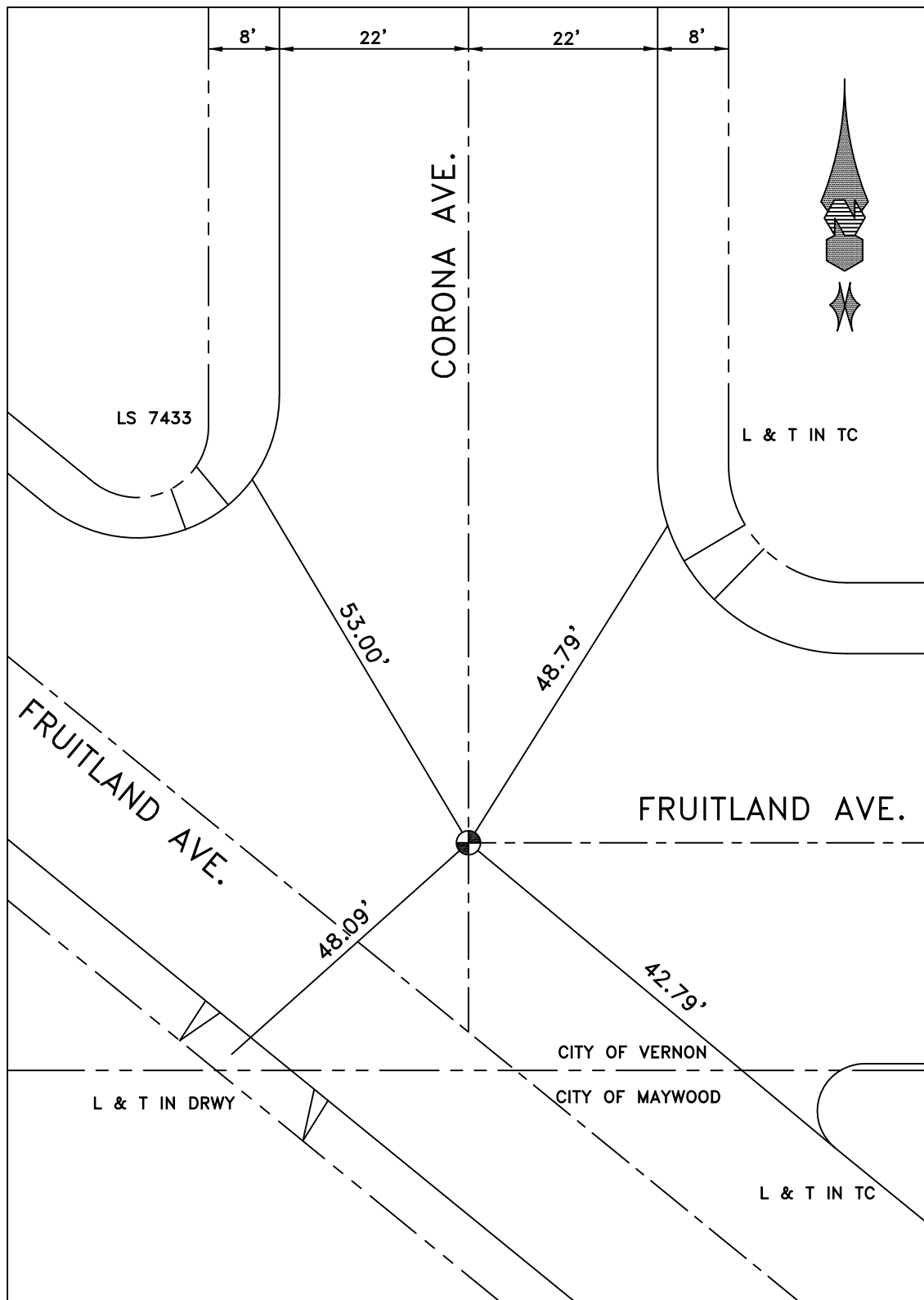


Date: 7-1-99 8-8-05

LOCATION: CENTERLINE FRUITLAND AVE.
AND CORONA AVENUE

MONUMENT NO. 624

REFERENCES: _____
R.O.S. BOOK 84 PAGES 58 & 59

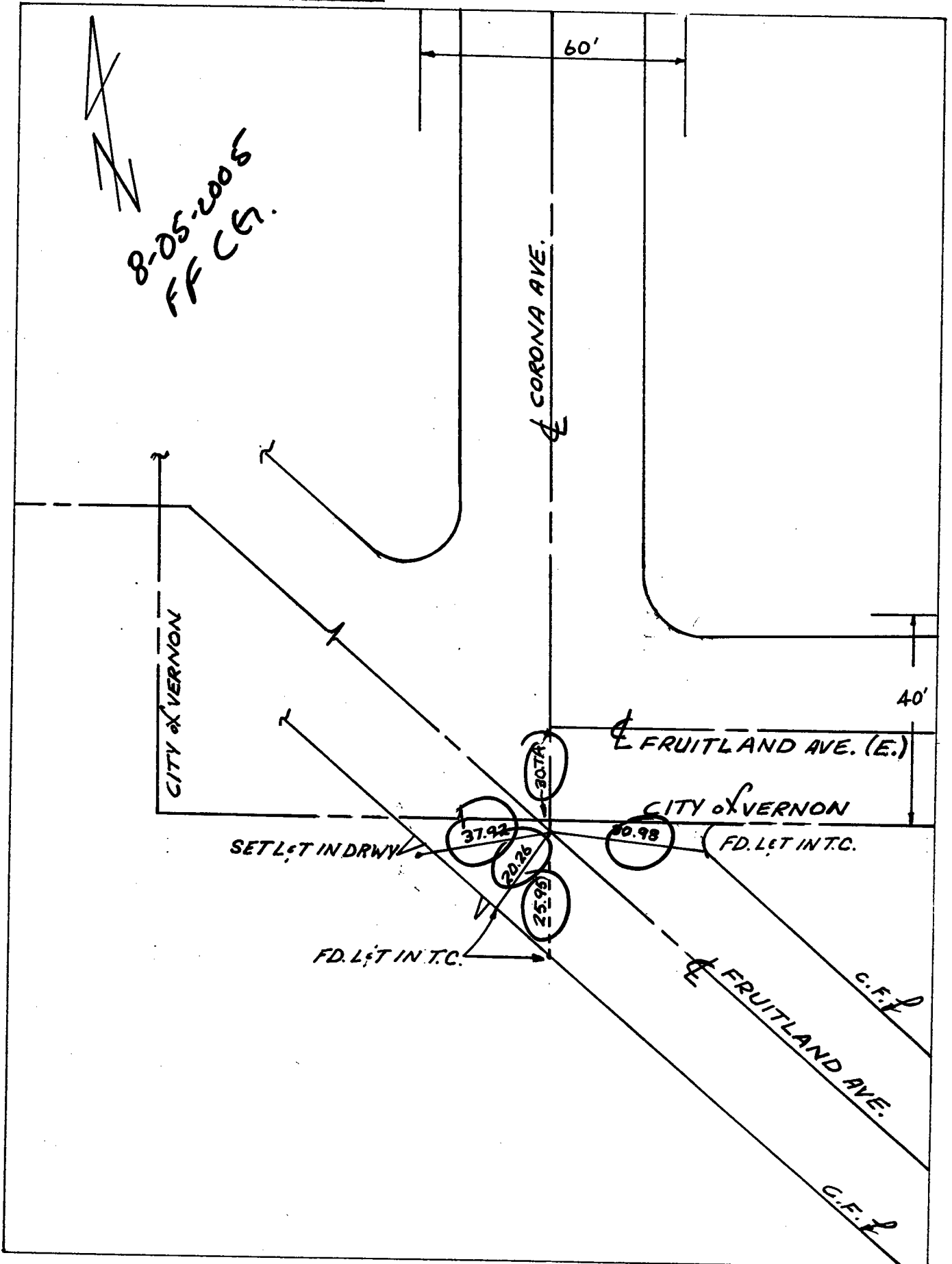


DATE 3-2-10

Location: E CORONA AVE. &
E FRUITLAND AVE.

Monument No. 625

References: H.M. SCOTT & ASSOC. MAY-69
CITY OF VERNON



Date: 4-15-86 V.A.R

10-7-93

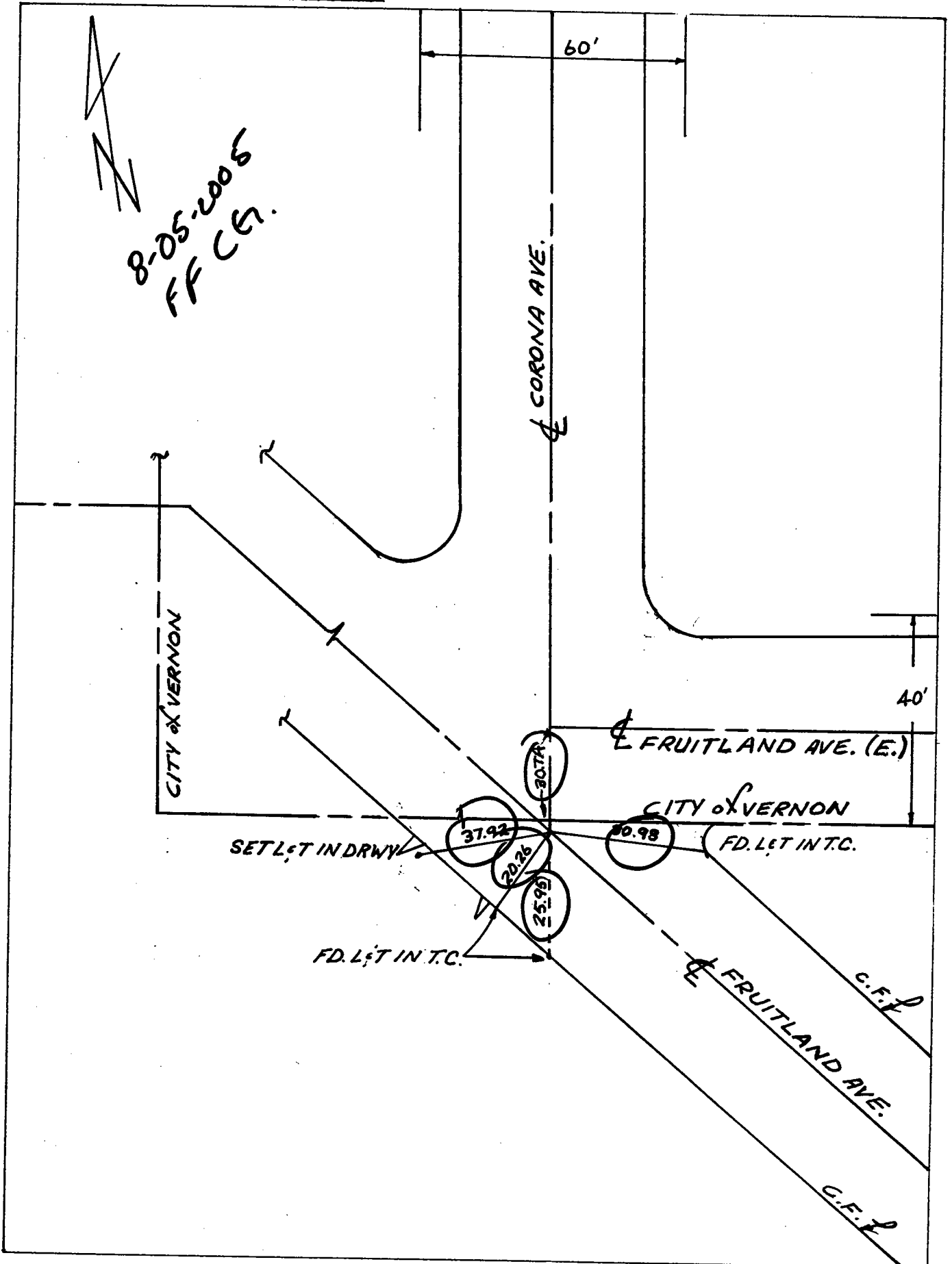
8-9-99

2-7-06 F.S

Location: E CORONA AVE. &
E FRUITLAND AVE.

Monument No. 625

References: H.M. SCOTT & ASSOC. MAY-69
CITY OF VERNON



Date: 4-15-86 V.A.R

10-7-93

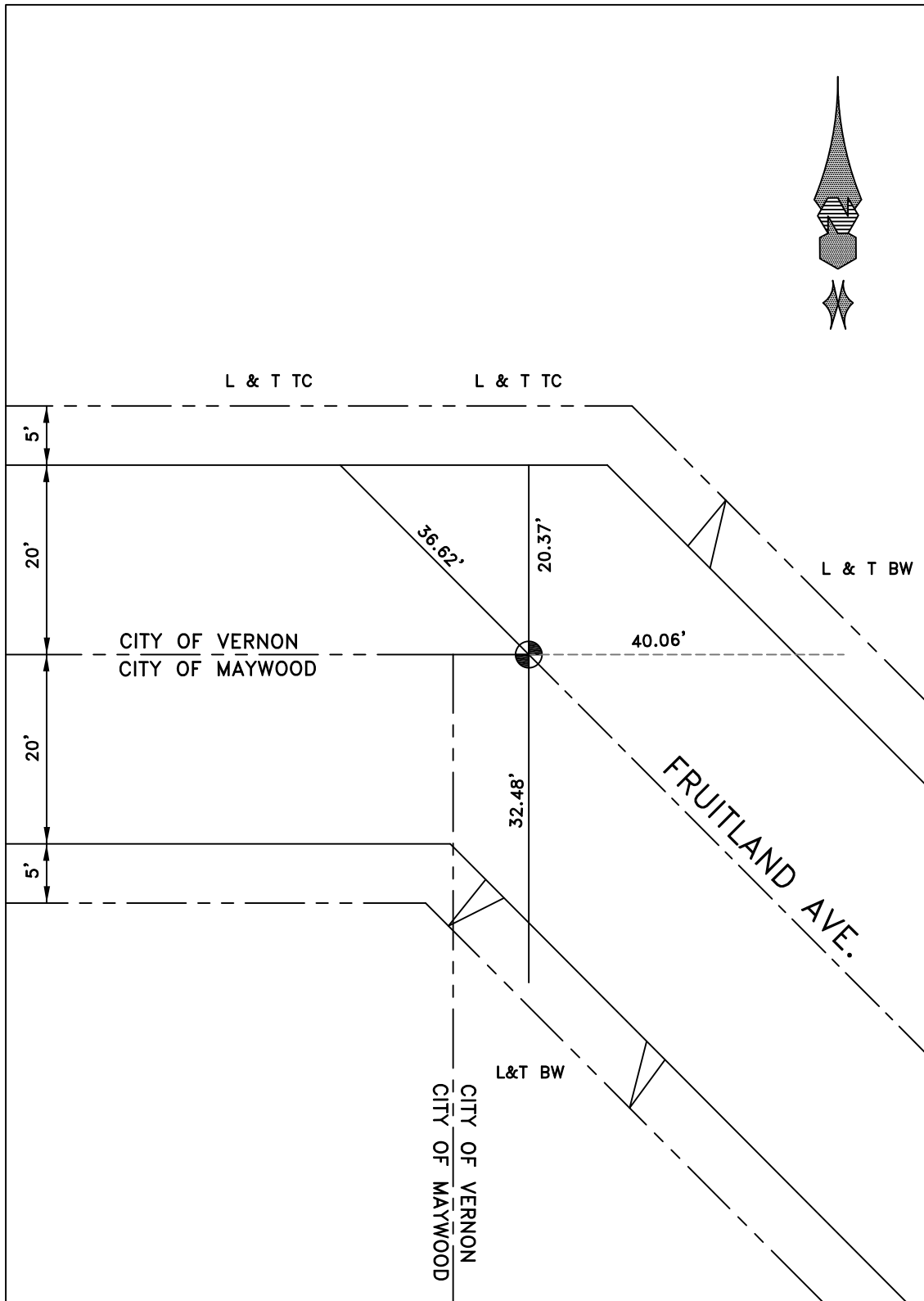
8-9-99

2-7-06 F.S

LOCATION: CL FRUITLAND AVE AT
1ST ANGLE PT W/O CORONA AVE

MONUMENT NO. 626

REFERENCES: _____
R.O.S. BOOK 84 PAGES 58 & 59

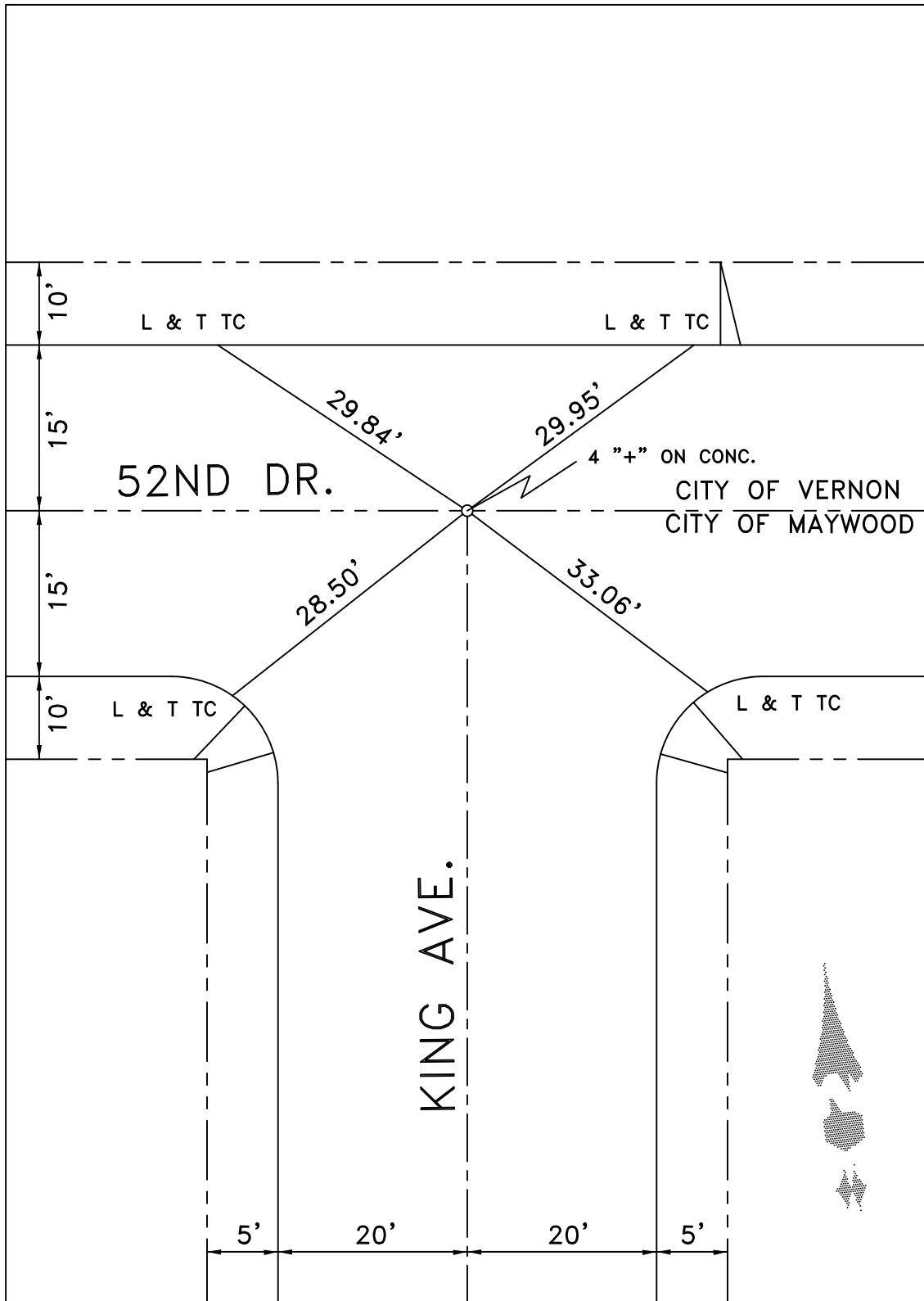


DATE 3-2-10

LOCATION: CL 52ND DRIVE
& CL KING AVE

MONUMENT NO. 628

REFERENCES: _____

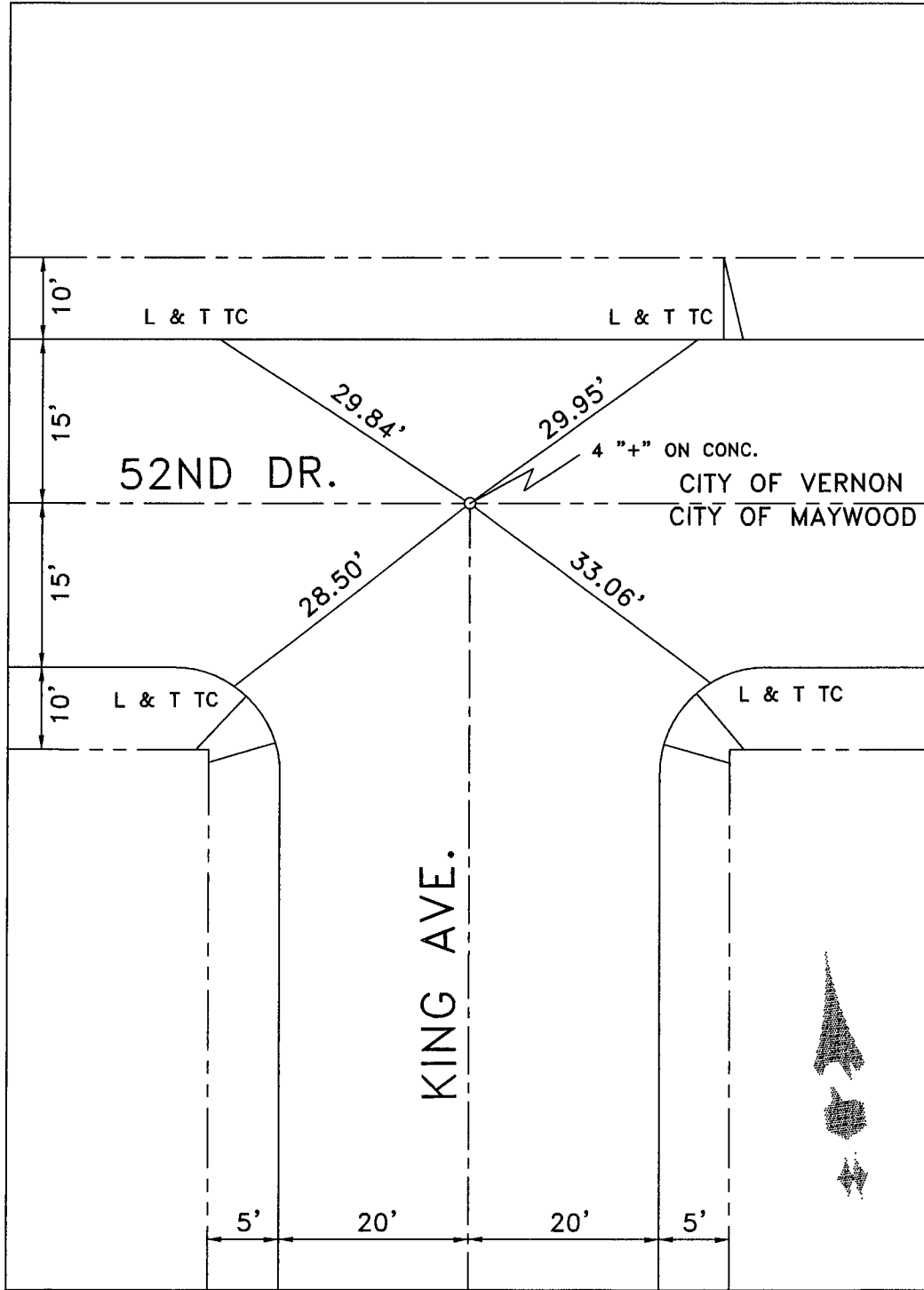


DATE 8-22-17

LOCATION: CL 52ND DRIVE
& CL KING AVE

MONUMENT NO. 628

REFERENCES: _____

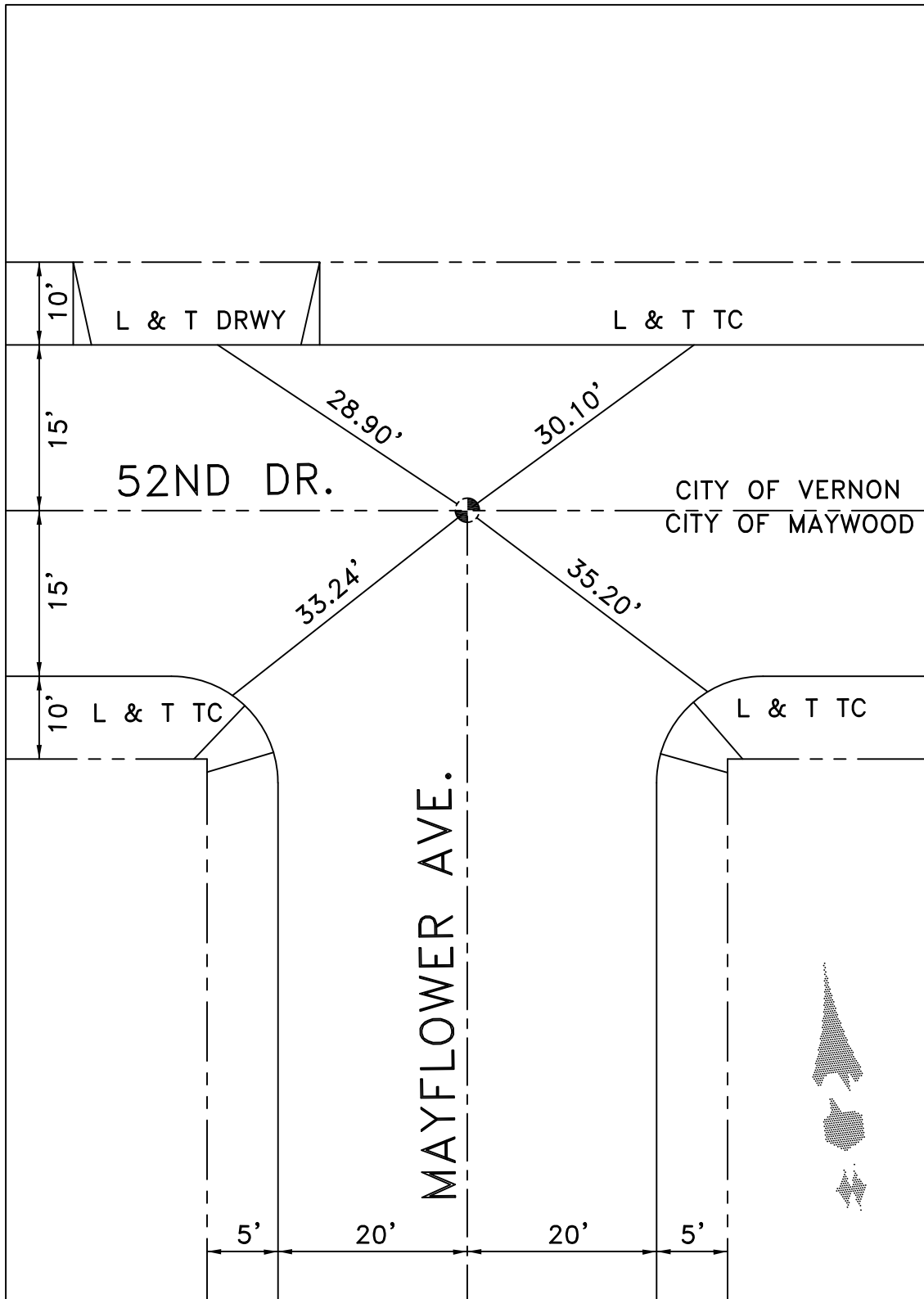


DATE 8-22-17

LOCATION: CL 52ND DRIVE
& CL MAYFLOWER AVE

MONUMENT NO. 629

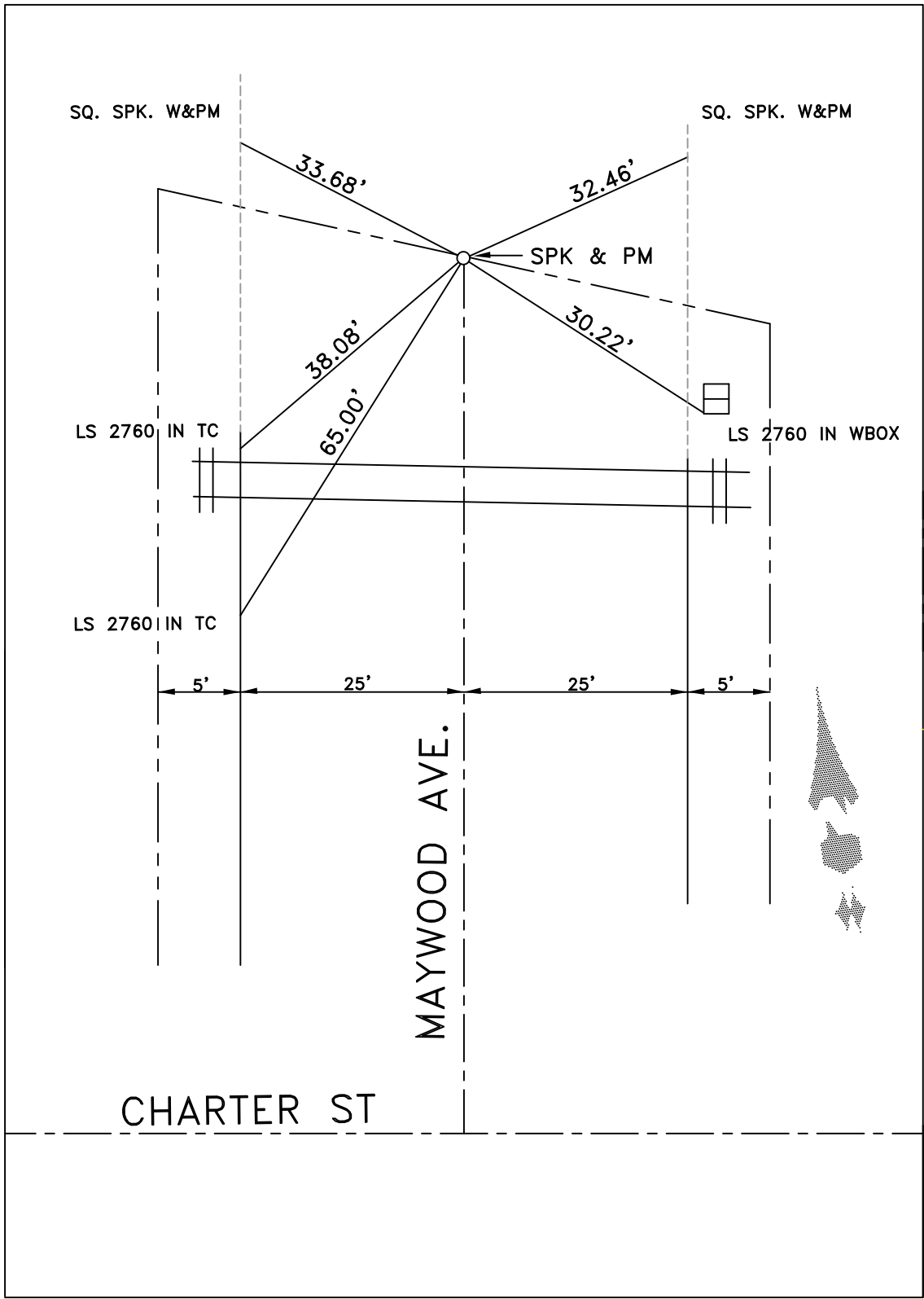
REFERENCES: _____



DATE 8-22-17

LOCATION: CL MAYWOOD AVE
N/O CHARTER ST
REFERENCES: TM 5974

MONUMENT NO. 632

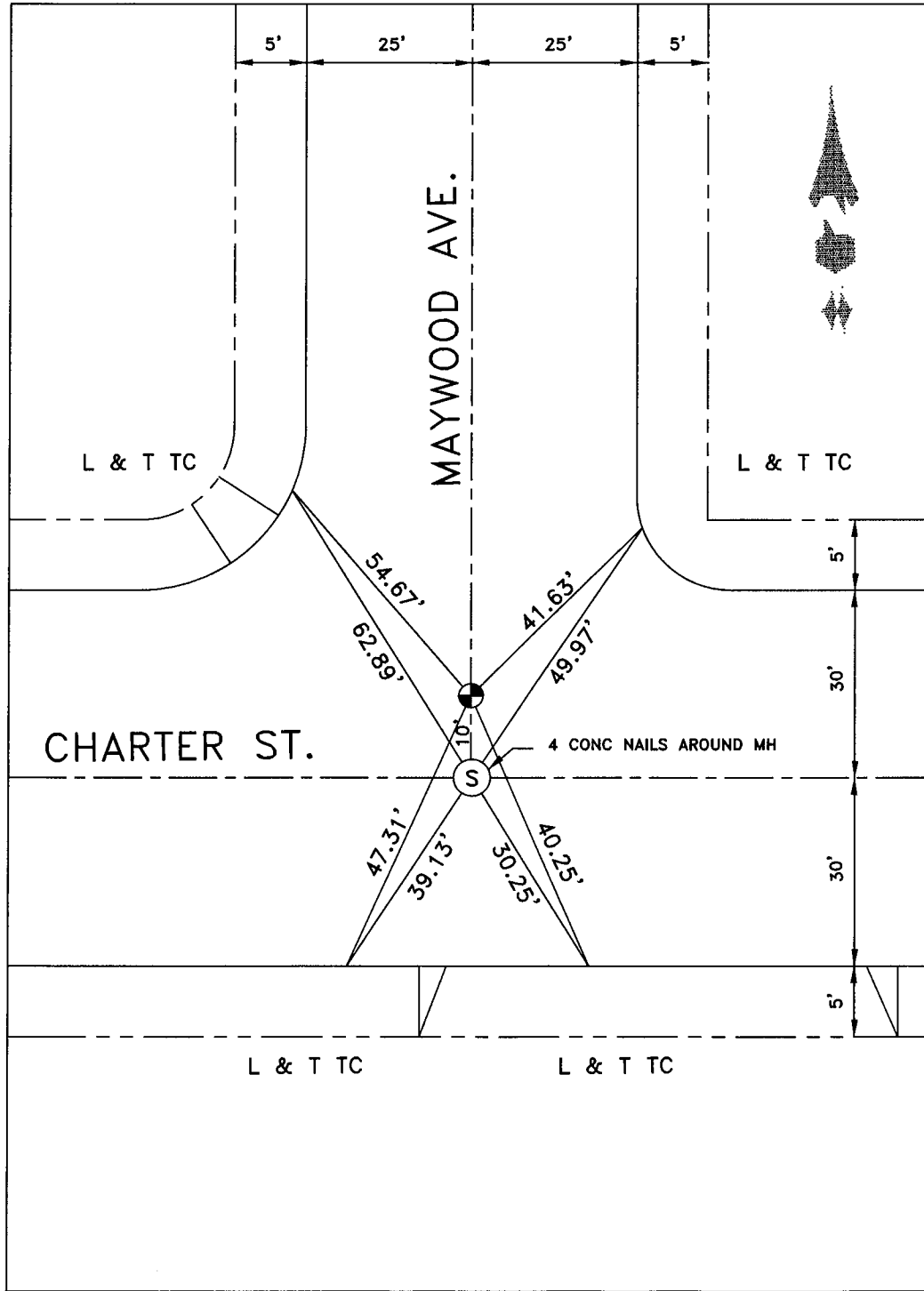


DATE 3-23-10

LOCATION: CL MAYWOOD AVE
& CL CHARTER ST

MONUMENT NO. 633

REFERENCES: _____

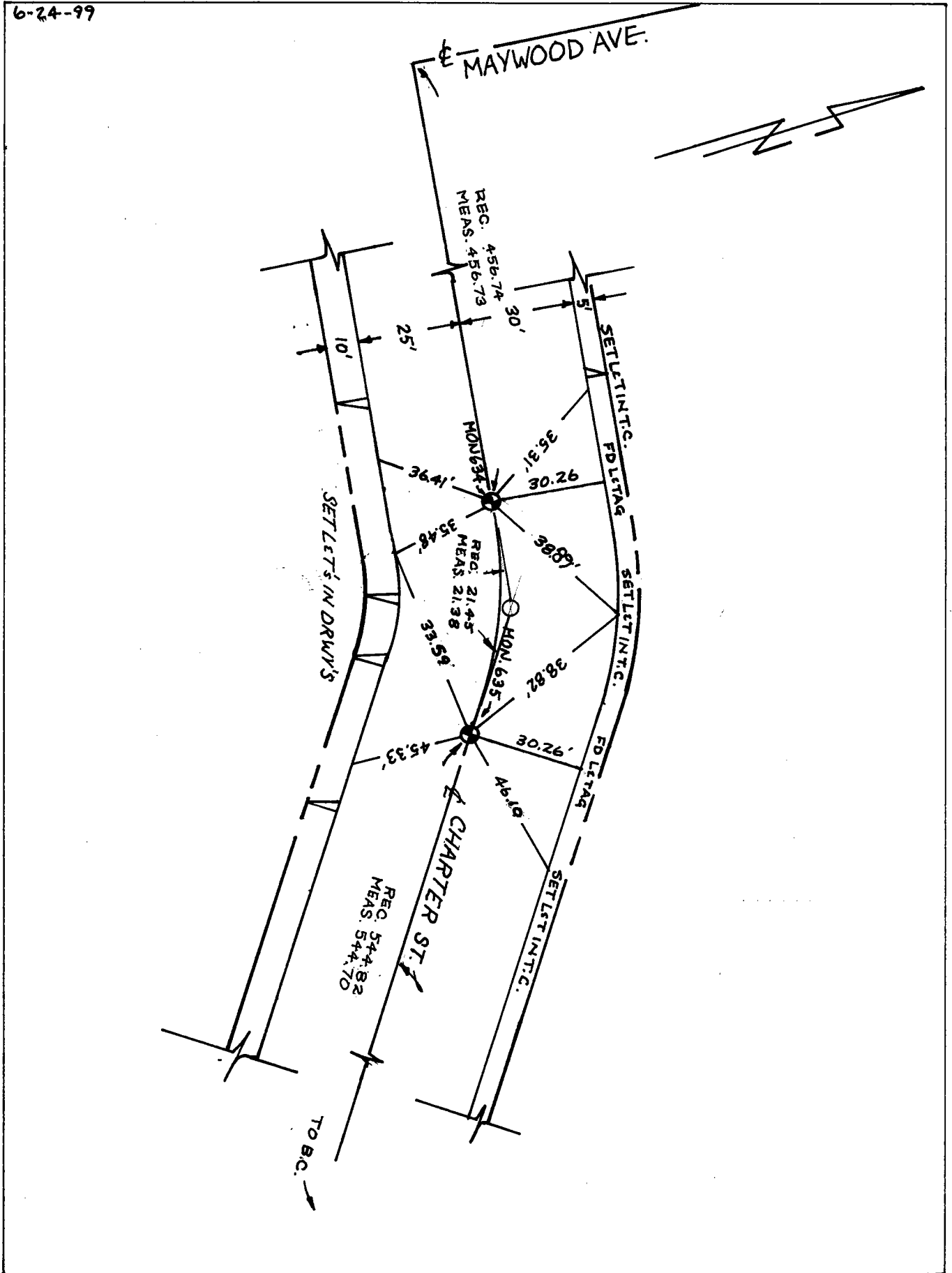


DATE 7-18-17

Location: BCR + ECR ON E
OF CHARTER E/6 MAYWOOD AVE.
 References: H.M. SCOTT + ASSOC.
T.H. 5974 CITY OF VERNON

Monument No. 634

6-24-99

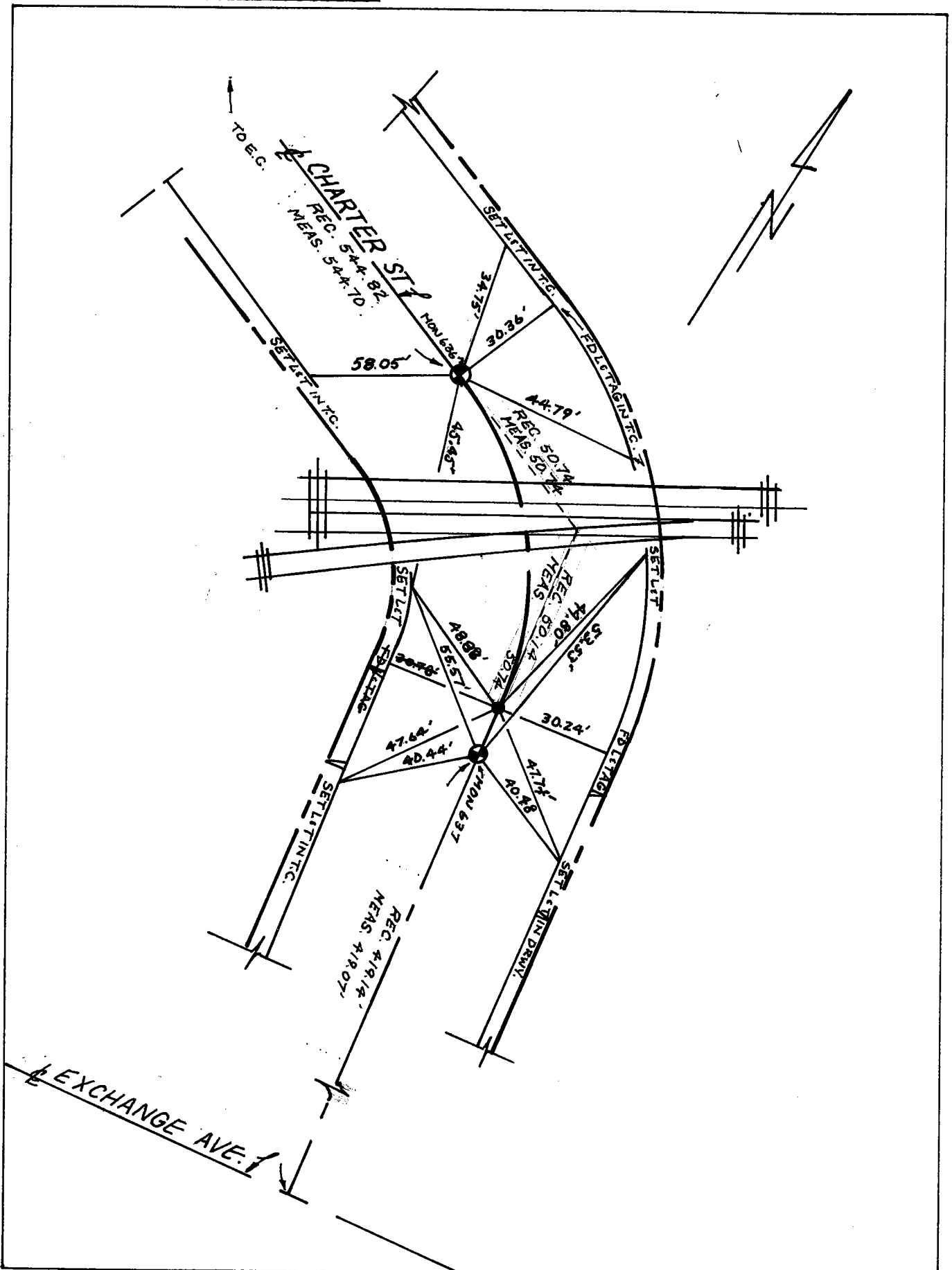


Date: ~~4-30-86~~ VAR. 10-19-93 3-7-96 8-1-05

Location: BCR + ECR ON E OF
CHARTER ST. N/6 EXCHANGE AVE

Monument No. 637

References: H.M. SCOTT + ASSOC. T.M 5974
CITY OF VERNON

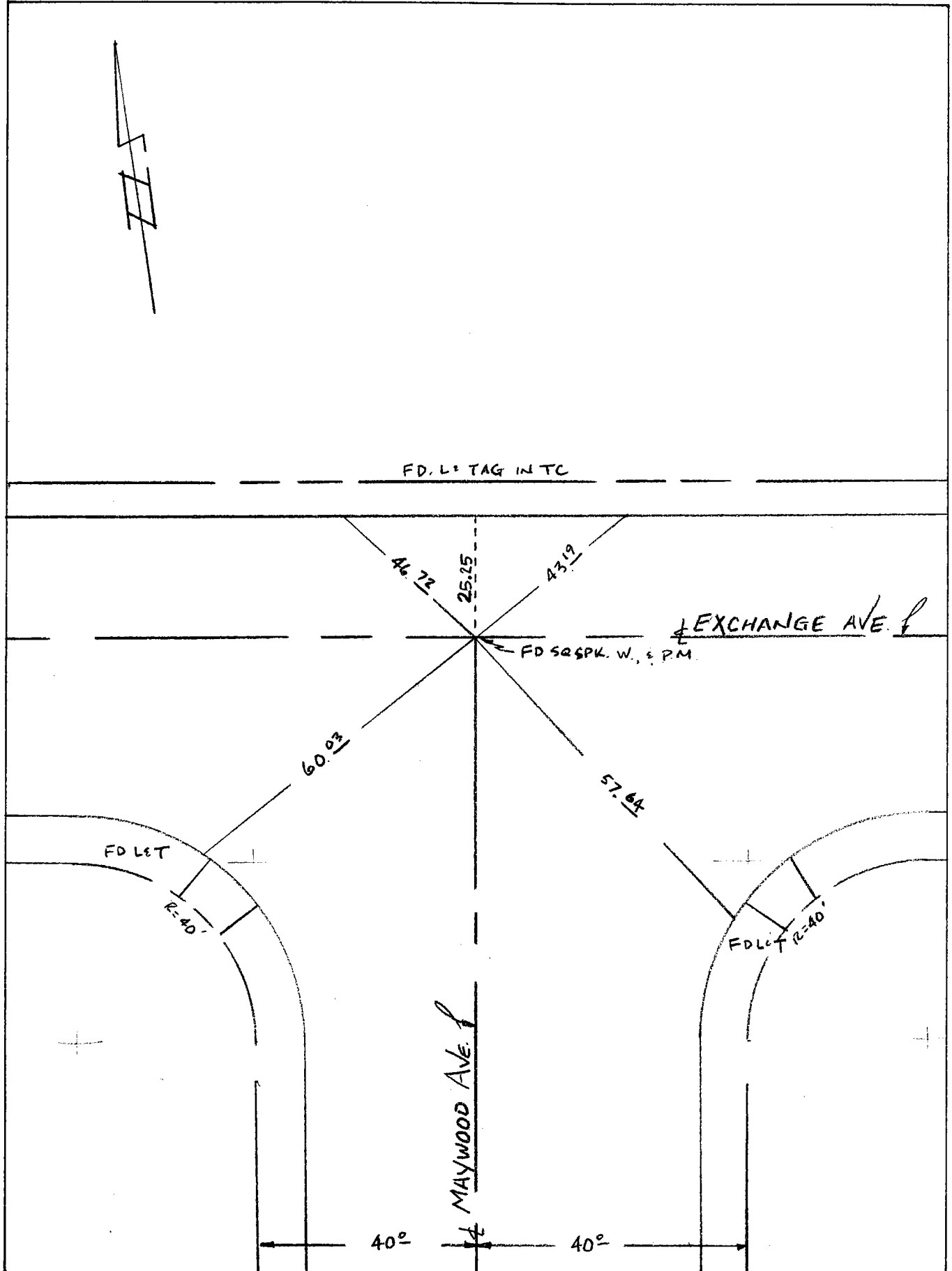


Date: ~~4-30-86~~ V.A.R. ~~10-19-93~~ ~~36-96~~ 6-24-99 8-1-05

Location: Exchange Ave. &
Maywood Ave.

Monument No. 638

References:
TM 5974

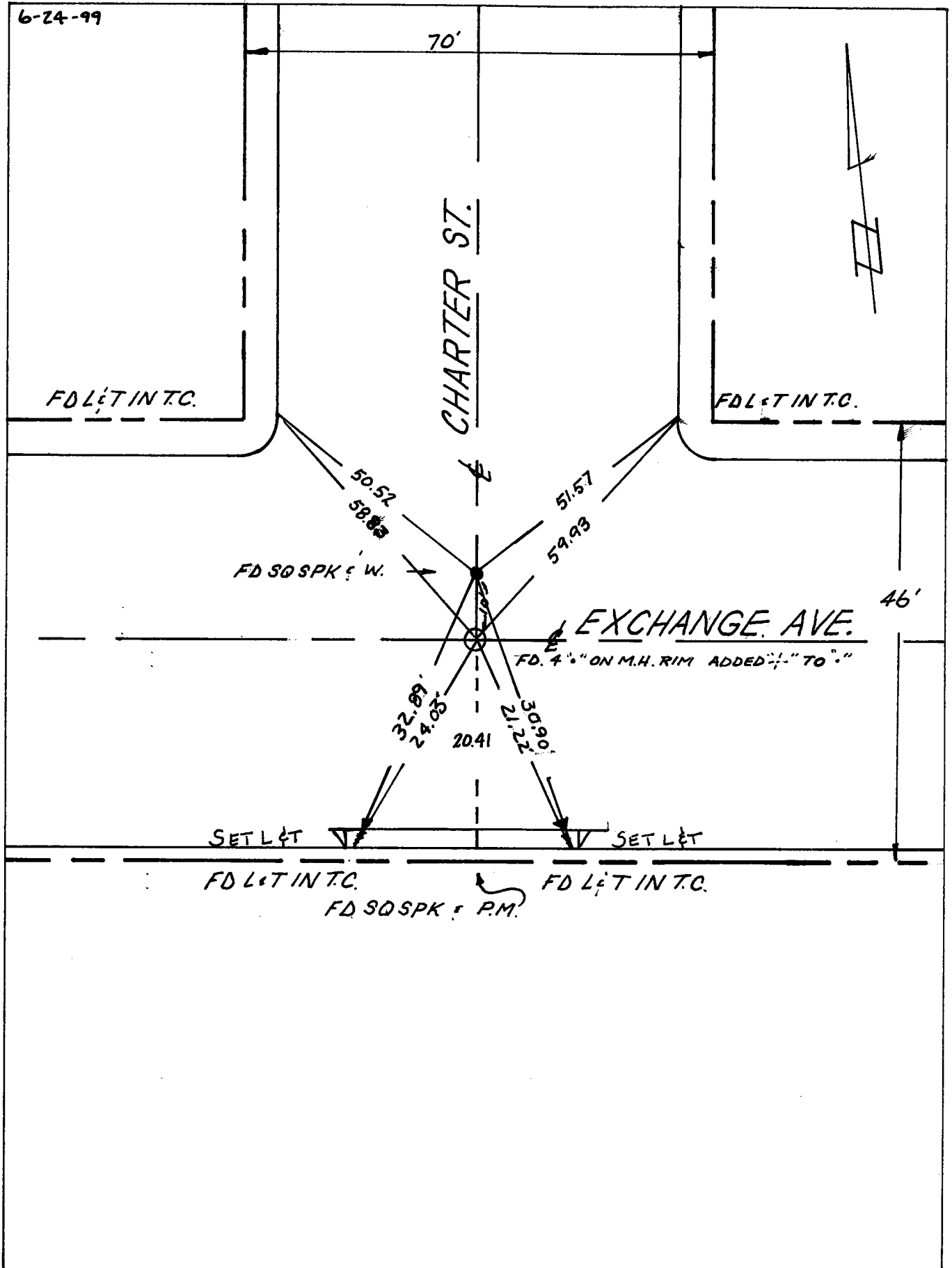


Date: 6-24-99 VAR 8-1-05 FF RH

Location: E EXCHANGE AVE
o E CHARTER ST.

Monument No. 639

References: H.M. SCOTT & ASSOC.
T.M. 5974 CITY OF VERNON

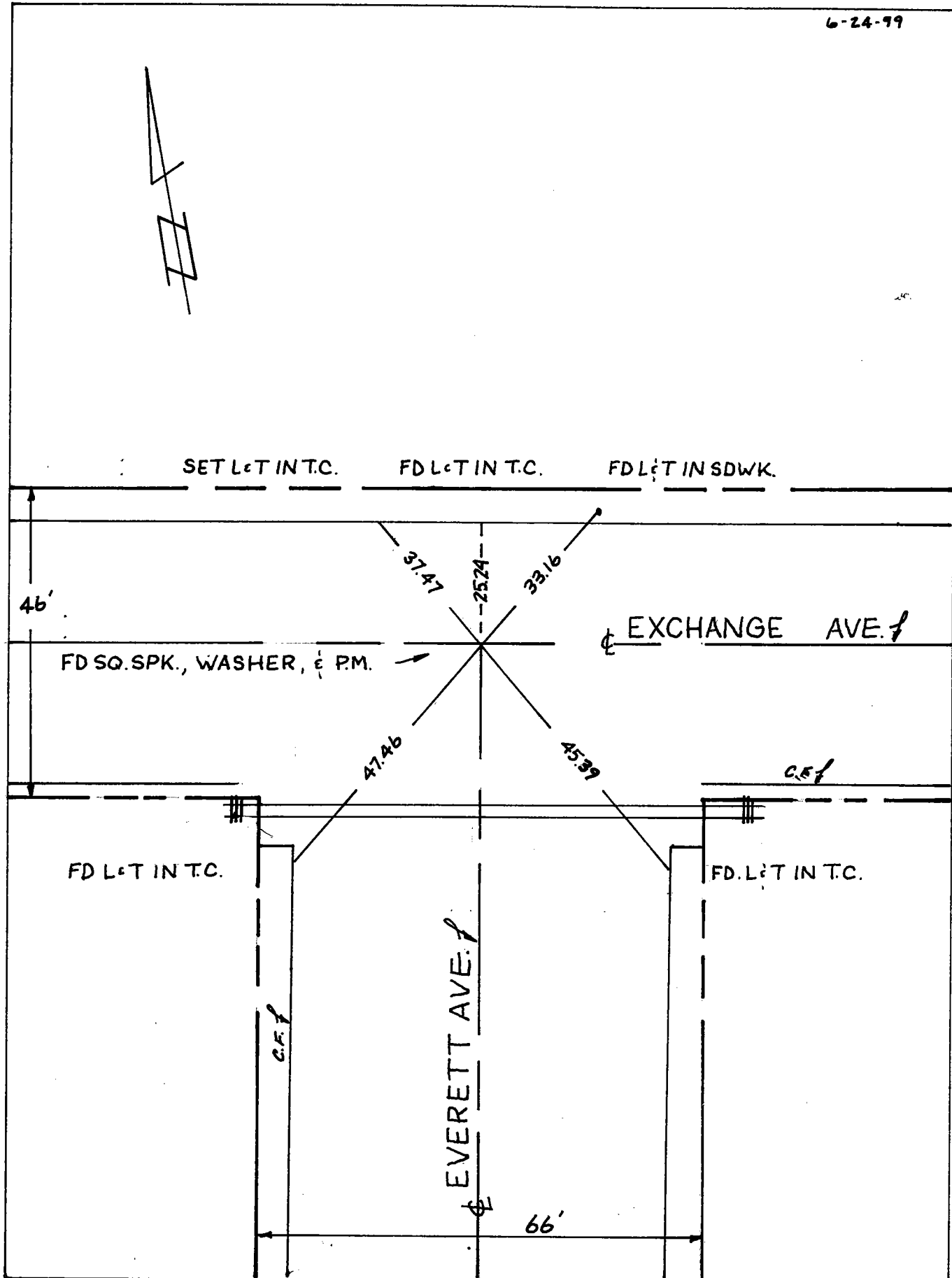


Date: ~~4-23-86~~ ~~V.A.R.~~ ~~10-19-95~~ ~~3-7-96~~ 8-1-05 FF RH

Location: EXCHANGE AVE
C & EVERETT AVE
References: H.M. SCOTT & ASSOC.
TM 5974 CITY OF VERNON

Monument No. 640

6-24-99

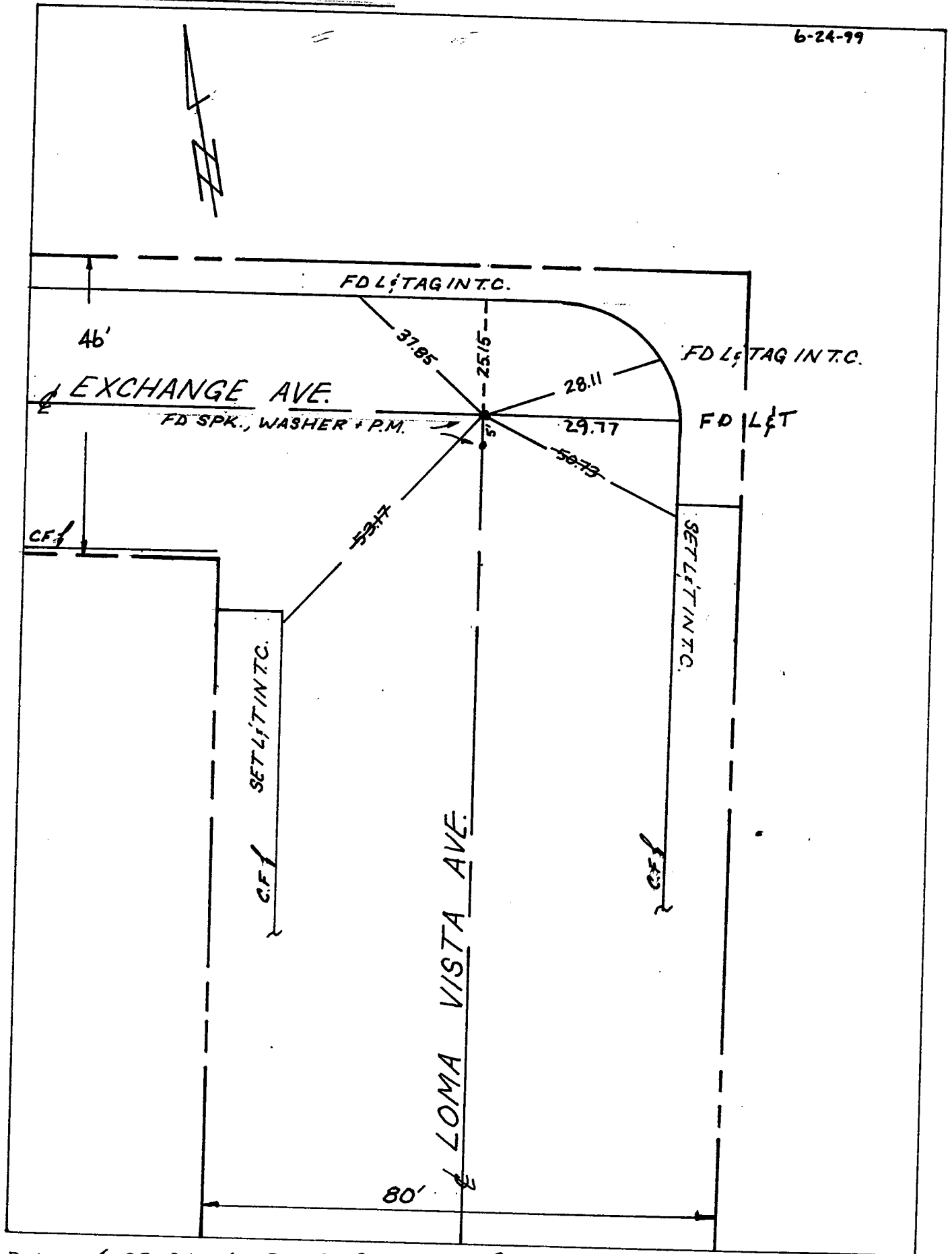


Date: ~~4-23-86 V.A.R.~~ 10-19-95 8-1-05 FF RH

Location: E EXCHANGE AVE
+ E LOMA VISTA AVE.
References: H.M. SCOTT & ASSOC.
I.M. 5974 CITY OF VERDON

Monument No. 641

6-24-99

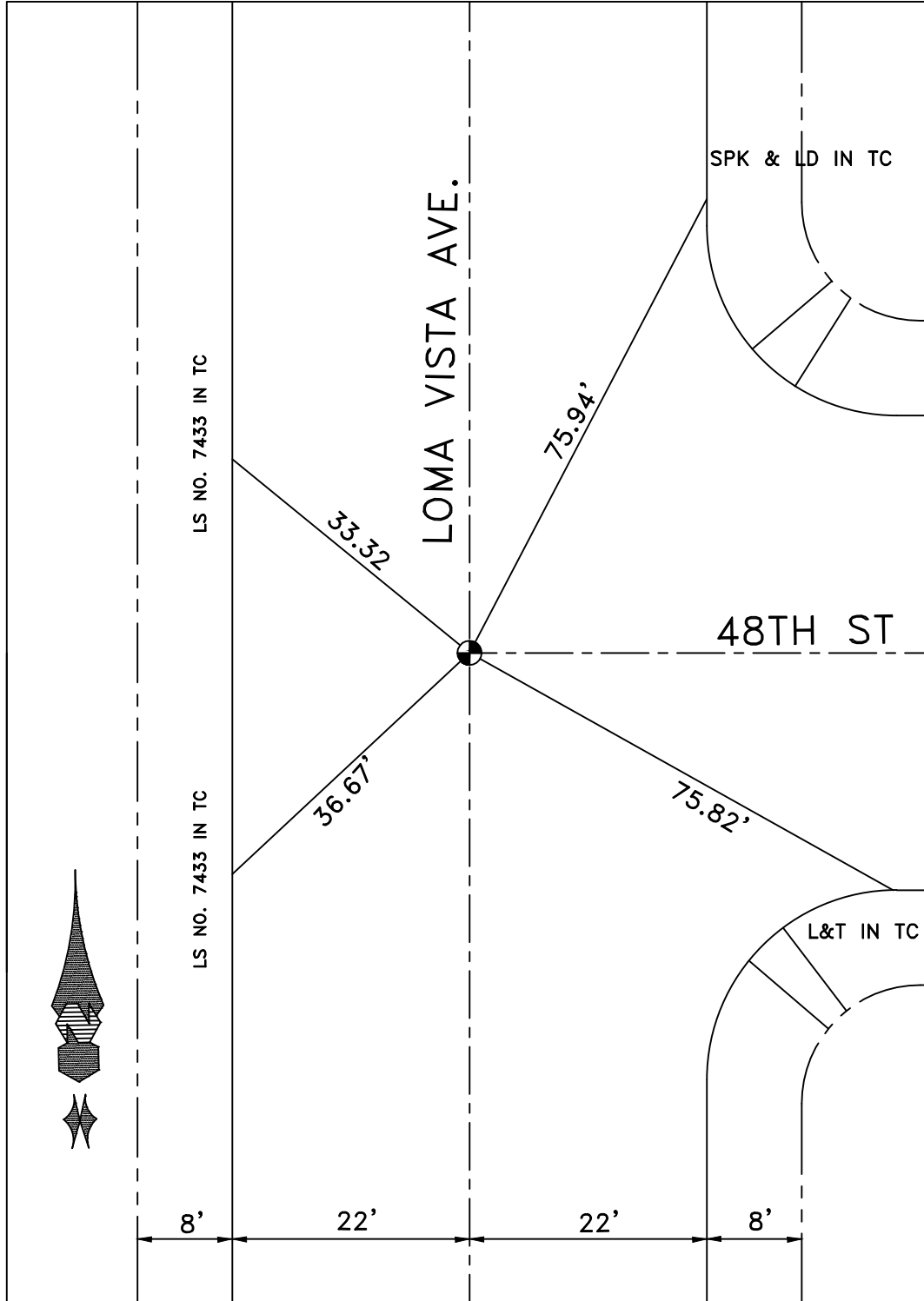


Date: ~~4-23-86~~ V.A.R. ~~10-19-93~~ 8-1-05

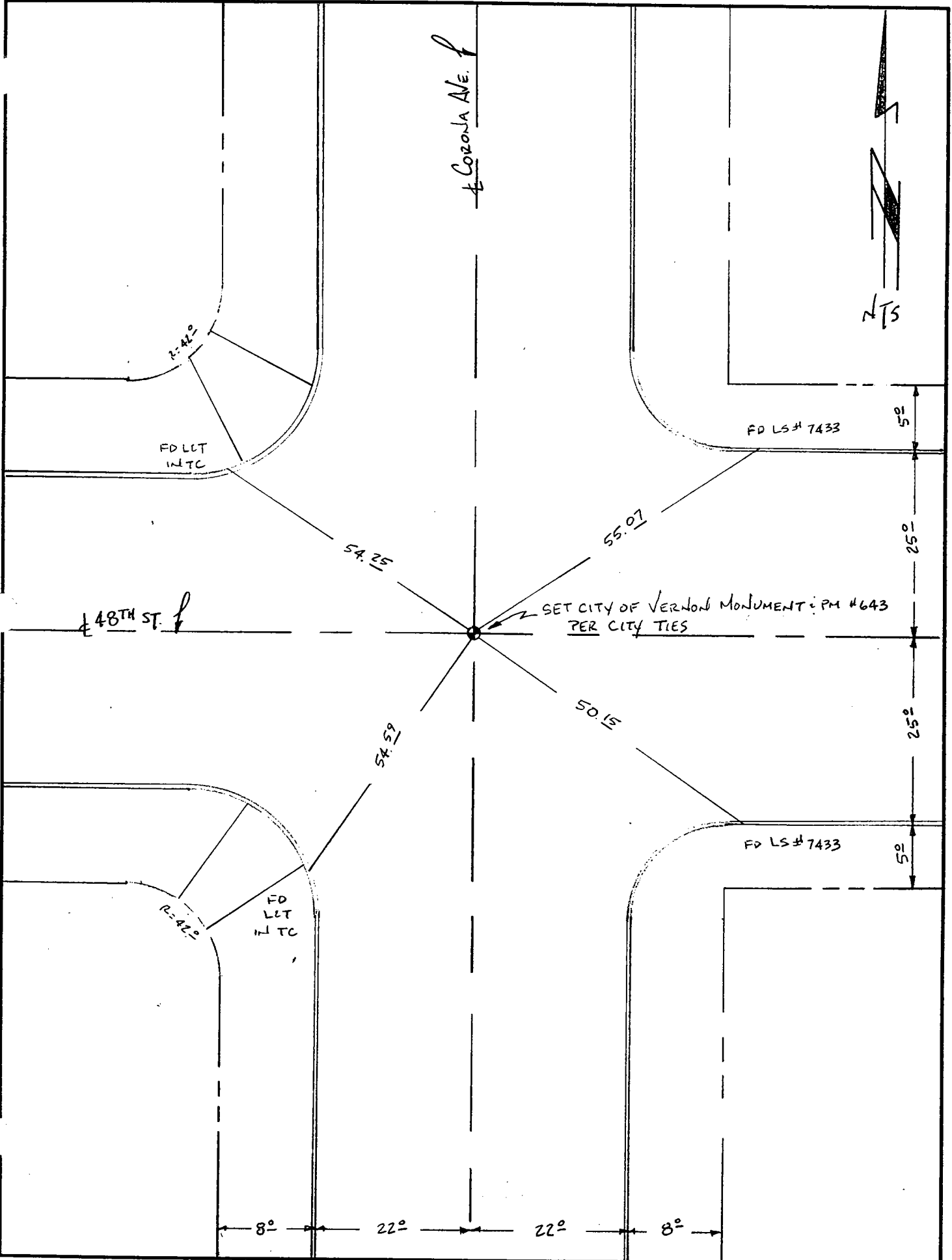
LOCATION: CENTERLINE 48TH ST.
AND LOMA VISTA AVE.

MONUMENT NO. 642

REFERENCES: _____
R.O.S. BOOK 84-PAGES 58&59



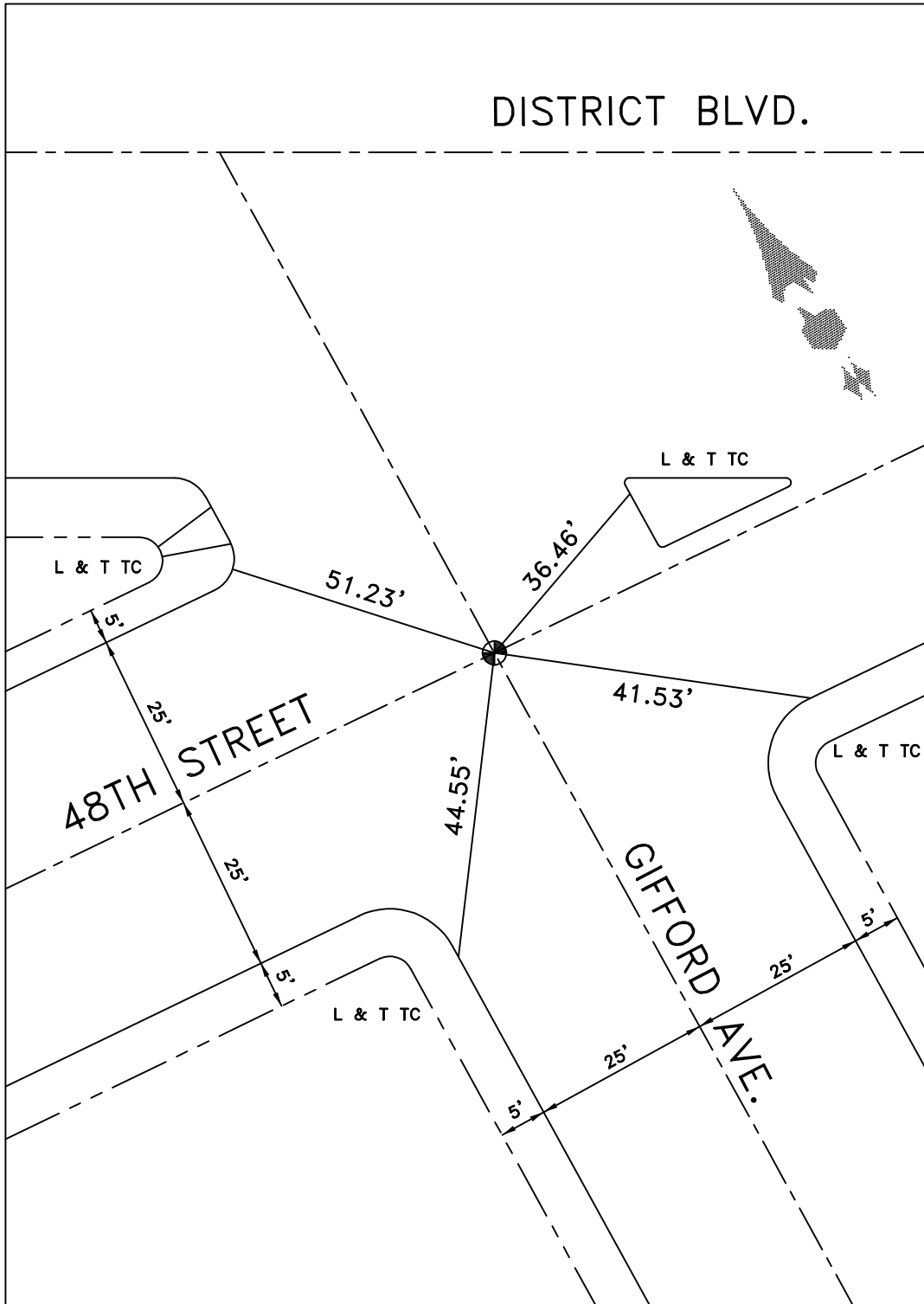
DATE 12-4-14



LOCATION: CL 48TH STREET
& CL GIFFORD AVE.

MONUMENT NO. 644

REFERENCES: _____
H.M. SCOTT & ASSOC.

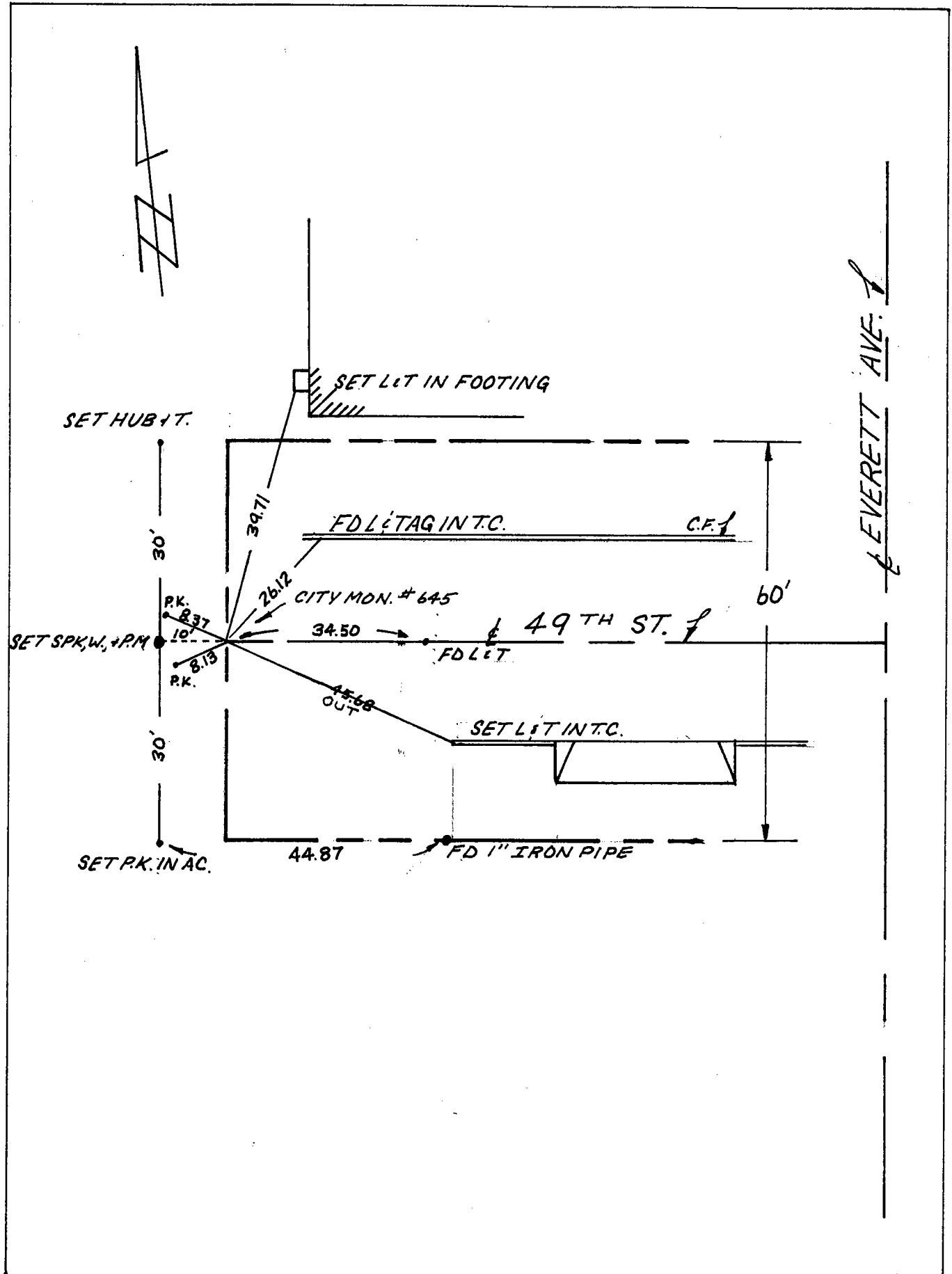


DATE 4-21-10

Location: E OF W/END 49TH ST
W/6 EVERETT AVE.

Monument No. 645

References: H.M. SCOTT + ASSOC.
T.M. 5974 CITY OF VERNON

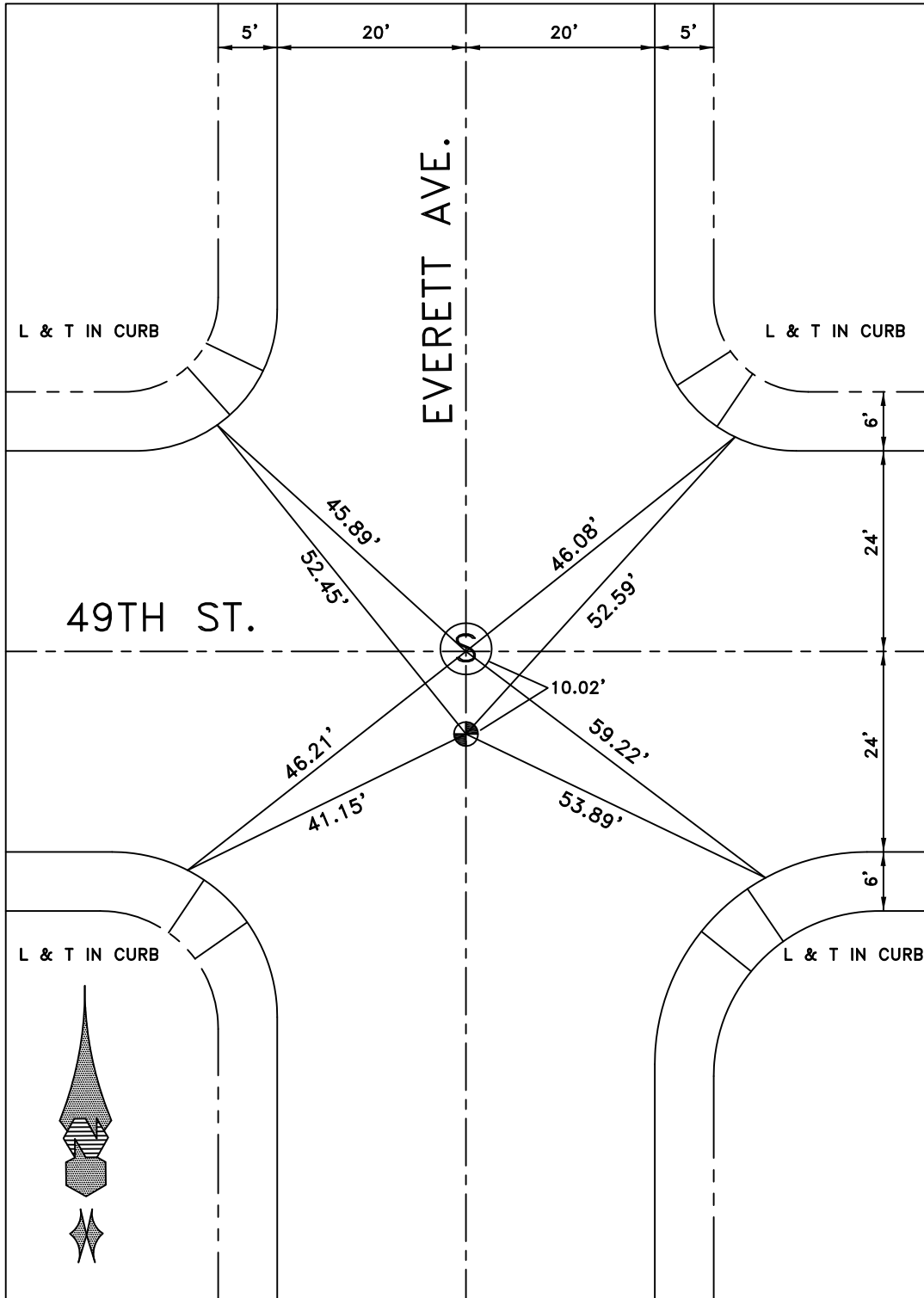


Date: 4-22-86 V.A.R. 10-19-93

LOCATION: CL 49TH ST &
CL EVERETT AVE

MONUMENT NO. 646

REFERENCES: _____

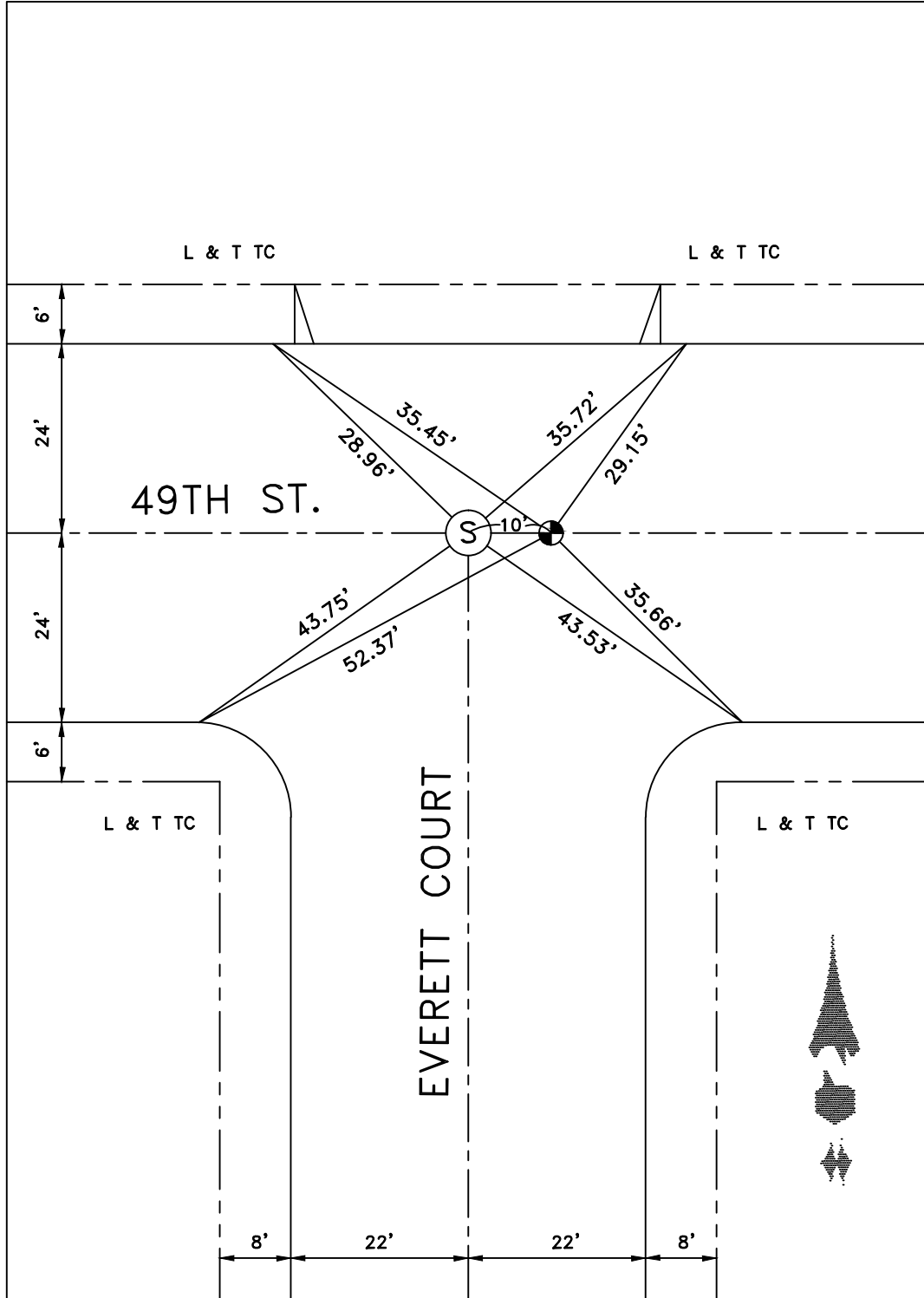


DATE 1-5-15

LOCATION: 49TH ST
& CL EVERETT COURT

MONUMENT NO. 647

REFERENCES: _____

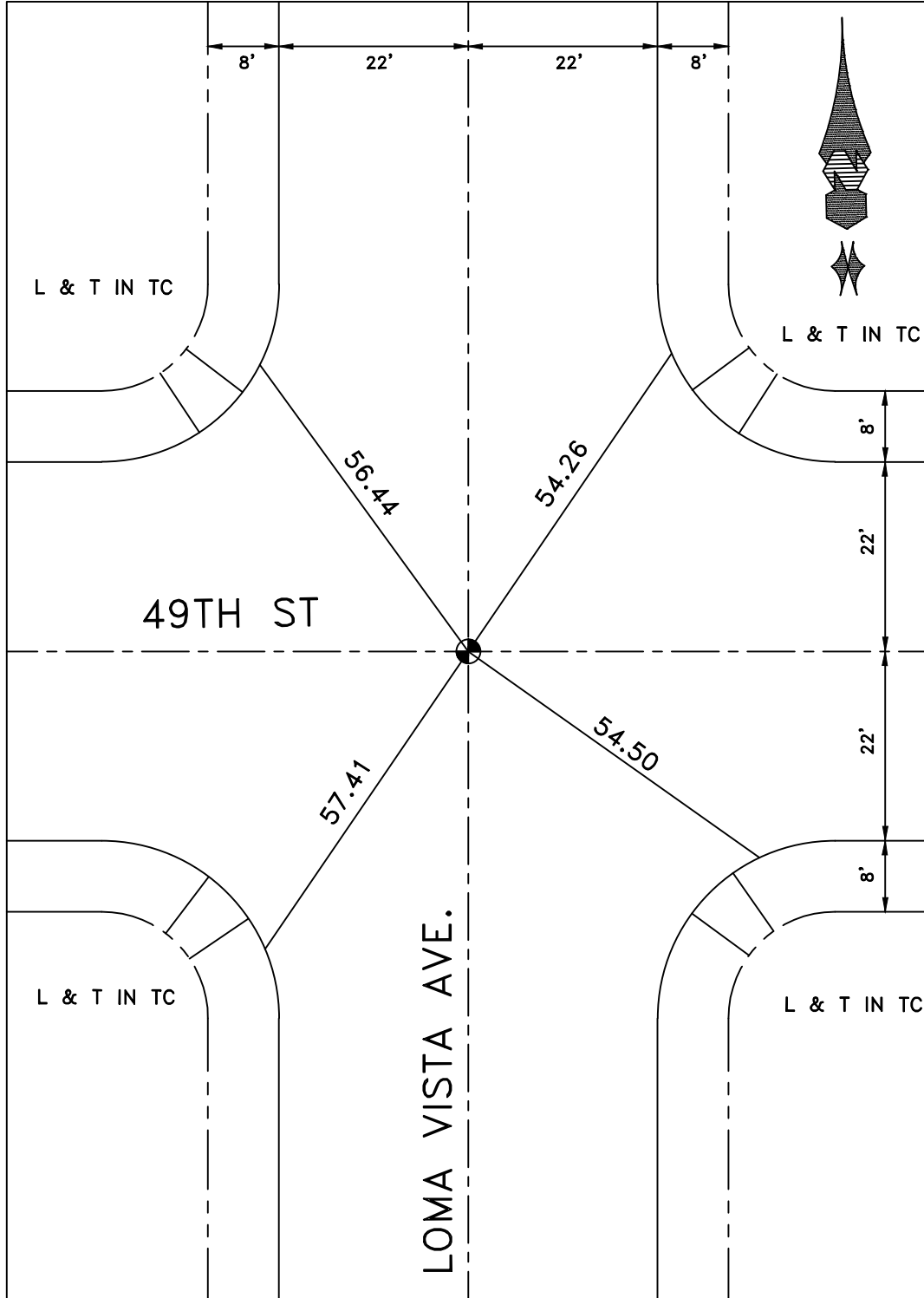


DATE 1-5-15

LOCATION: LOMA VISTA AVE
& 49TH ST

MONUMENT NO. 648

REFERENCES: _____

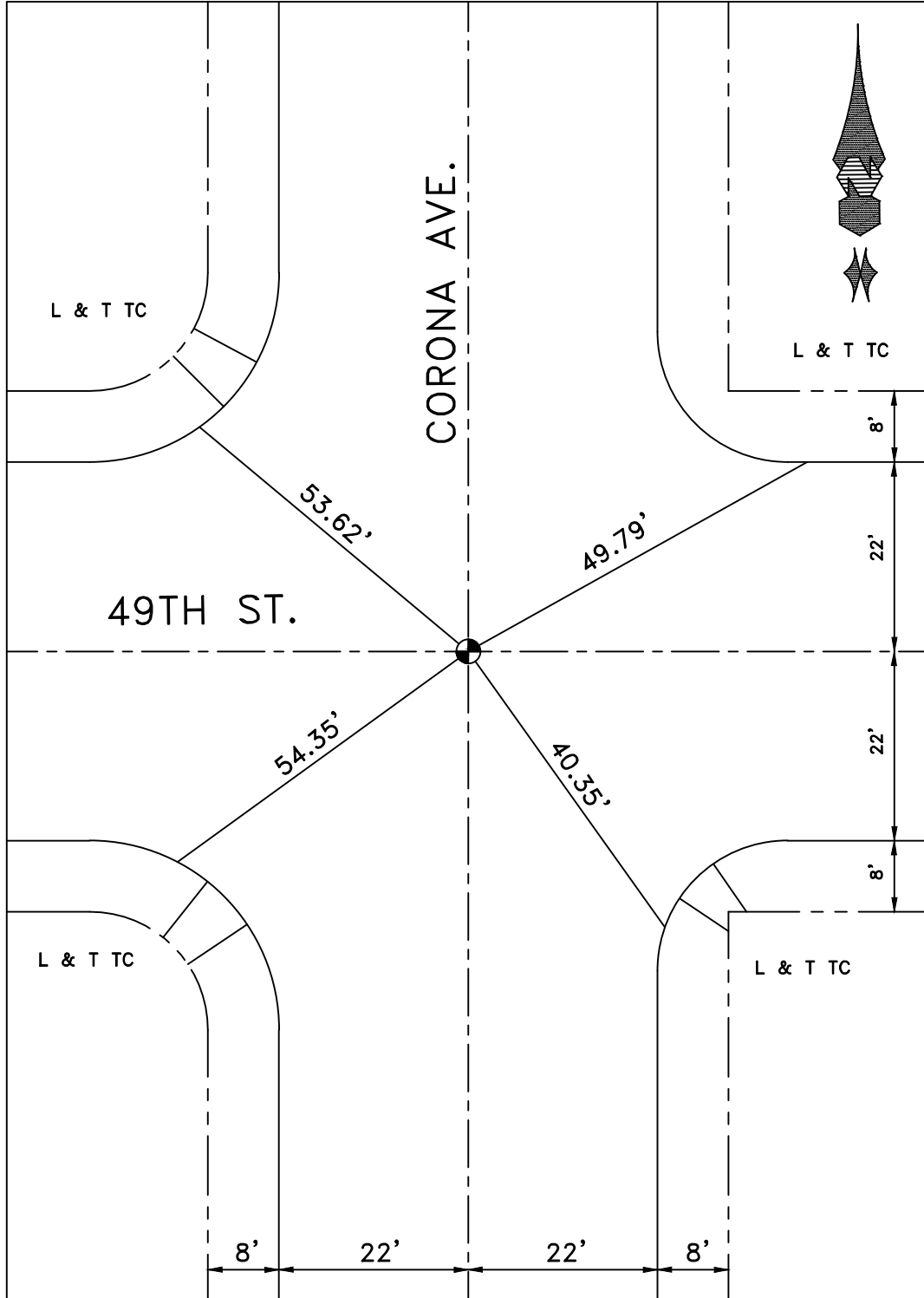


DATE 12-4-14

LOCATION: CORONA AVE
& 49TH ST

MONUMENT NO. 649

REFERENCES: _____
R.O.S. BOOK 84 PAGES 58&59

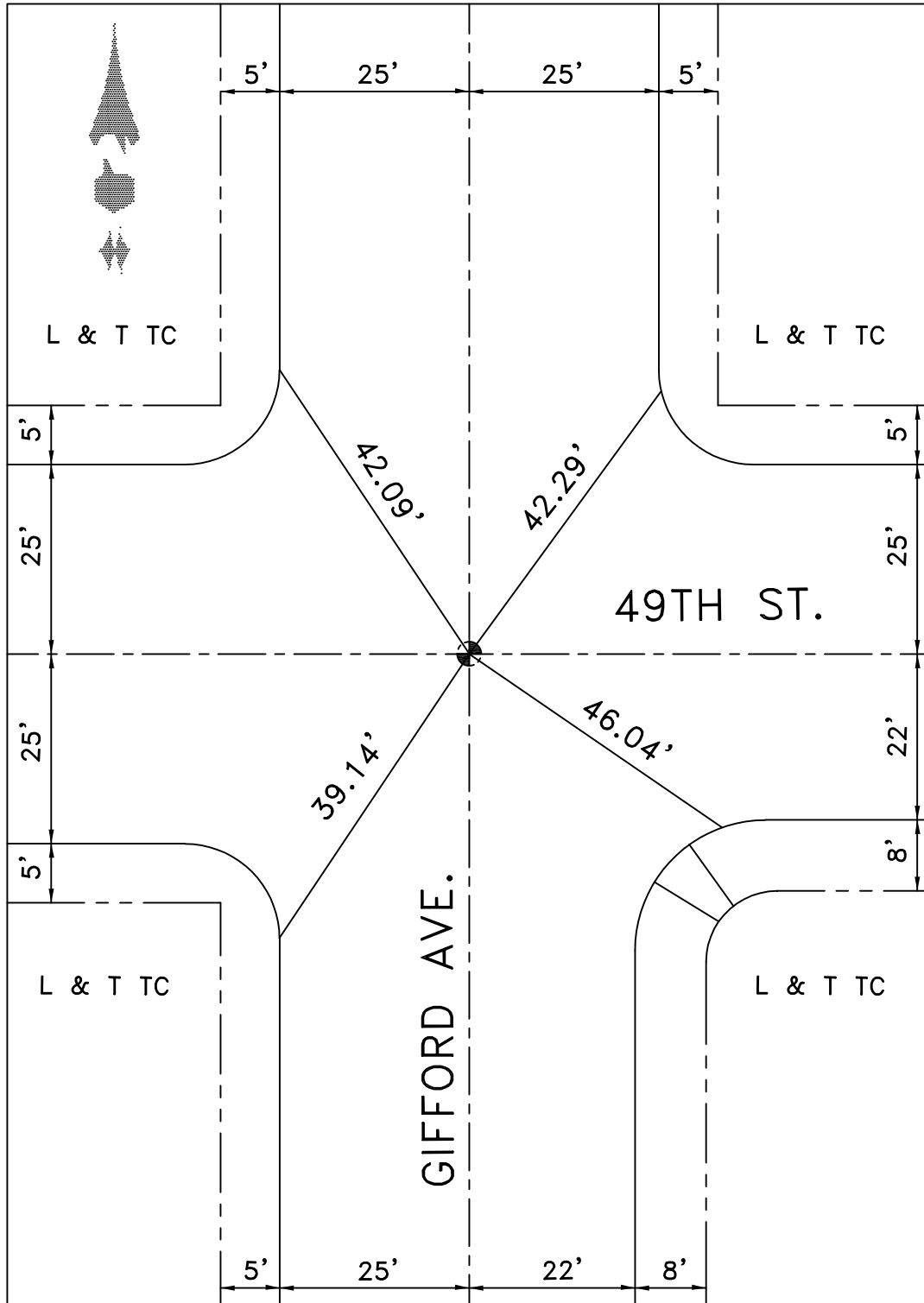


DATE 1-6-15

LOCATION: CL 49TH ST
CL GIFFORD AVE

MONUMENT NO. 650

REFERENCES: _____
HM SCOTT & ASSOCIATES

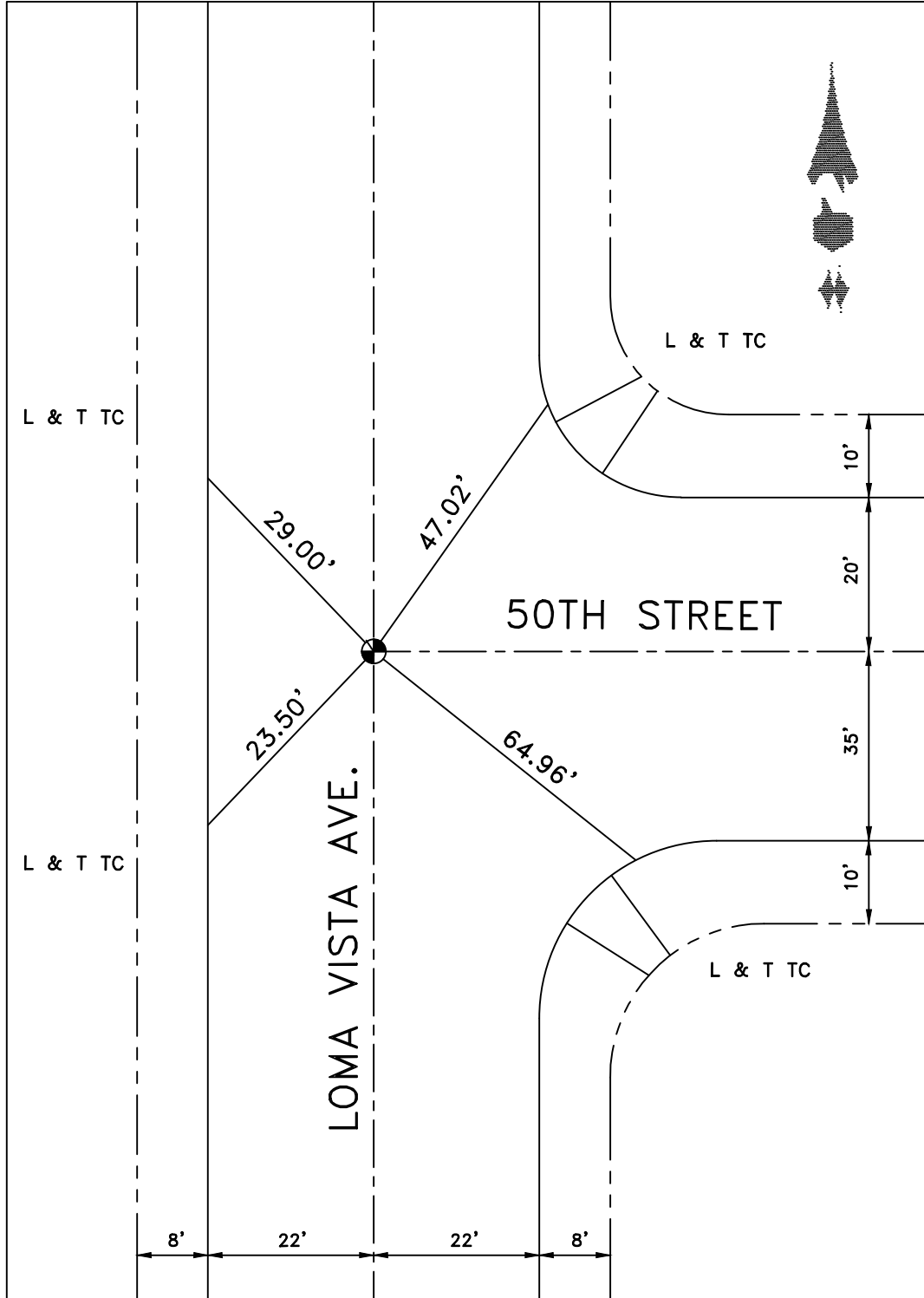


DATE 4-28-10

LOCATION: LOMA VISTA AVE
& 50TH ST

MONUMENT NO. 651

REFERENCES: _____
R.O.S. BOOK 84 PAGES 58-59

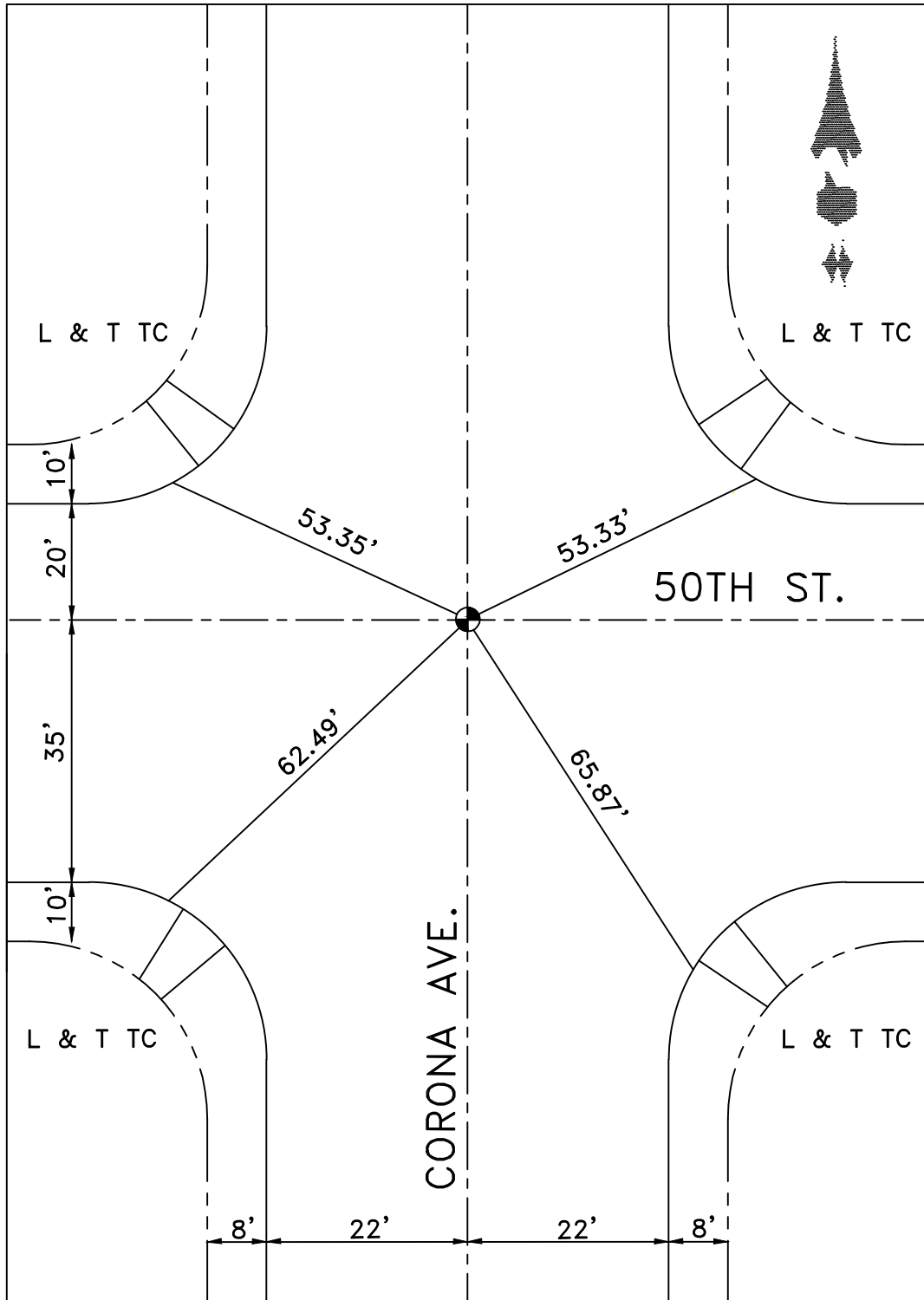


DATE 12-4-14

LOCATION: CORONA AVE
& 50TH ST

MONUMENT NO. 652

REFERENCES: R.O.S BOOK 84
PAGES 58 & 59

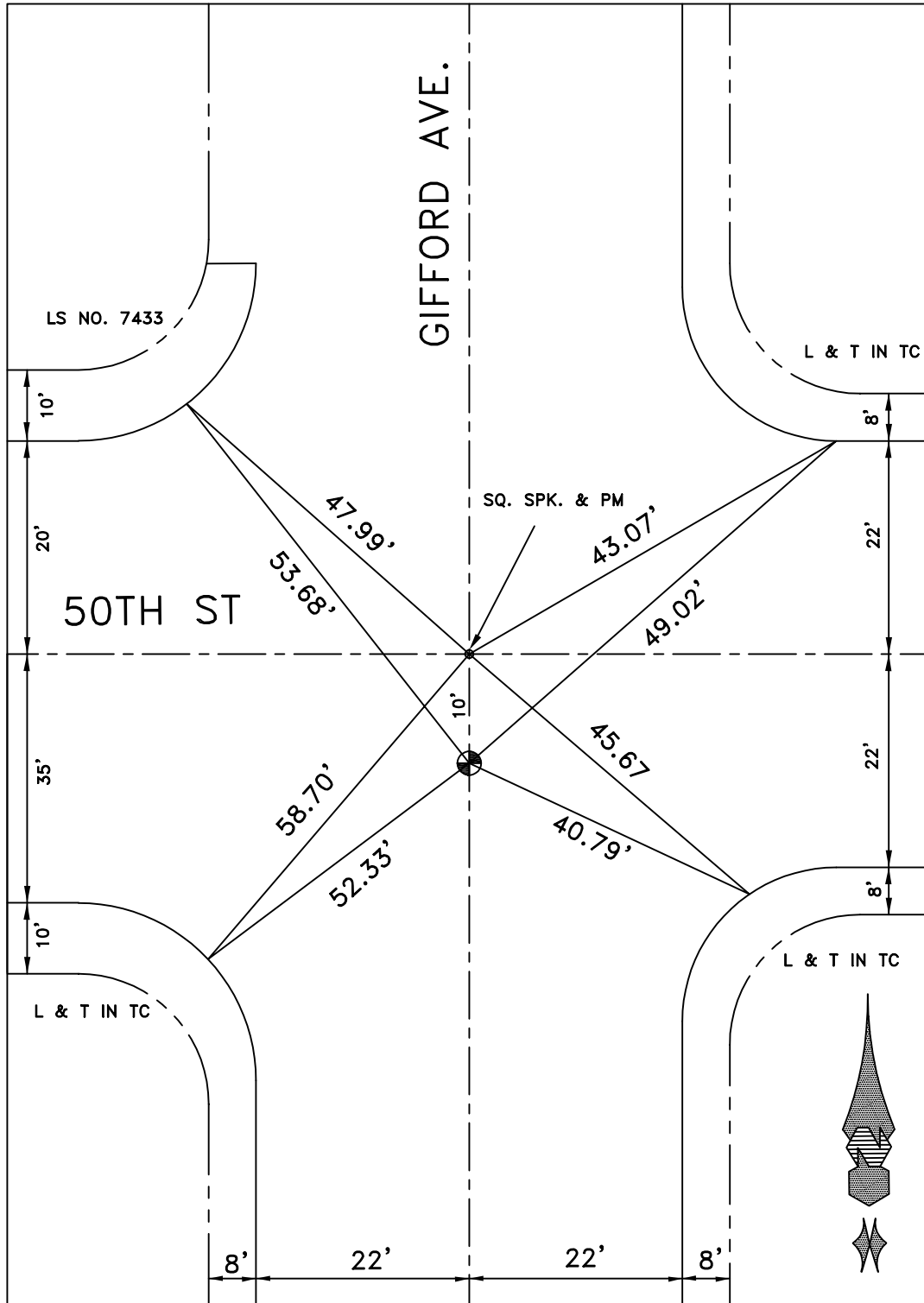


DATE 1-5-15

LOCATION: CENTERLINE GIFFORD
AVENUE & 50TH STREET

MONUMENT NO. 653

REFERENCES: _____
R.O.S. BOOK 84 PAGES 58&59

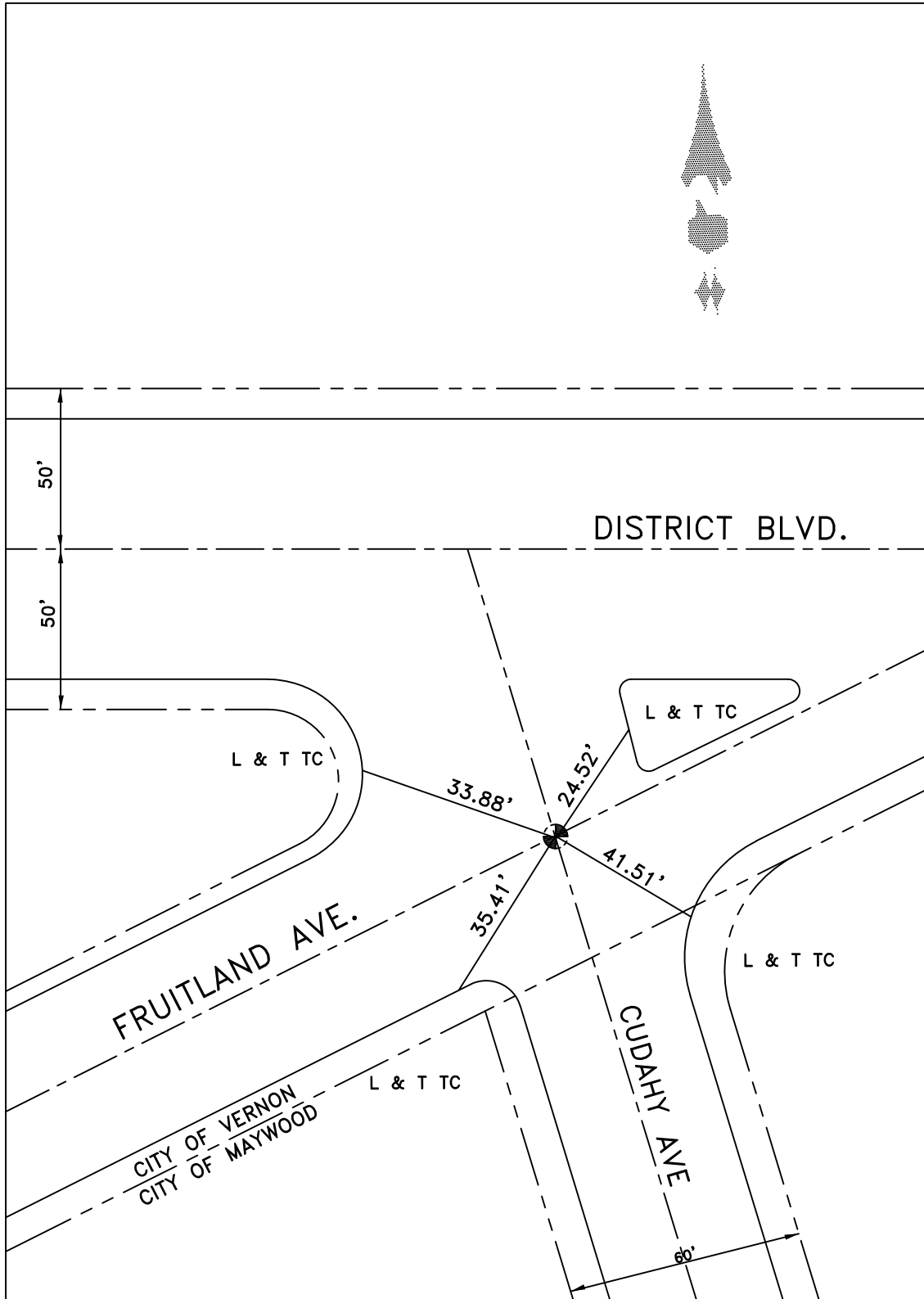


DATE _____

LOCATION: CL FRUITLAND AVE
& CL CUDAHY AVE

MONUMENT NO. 654

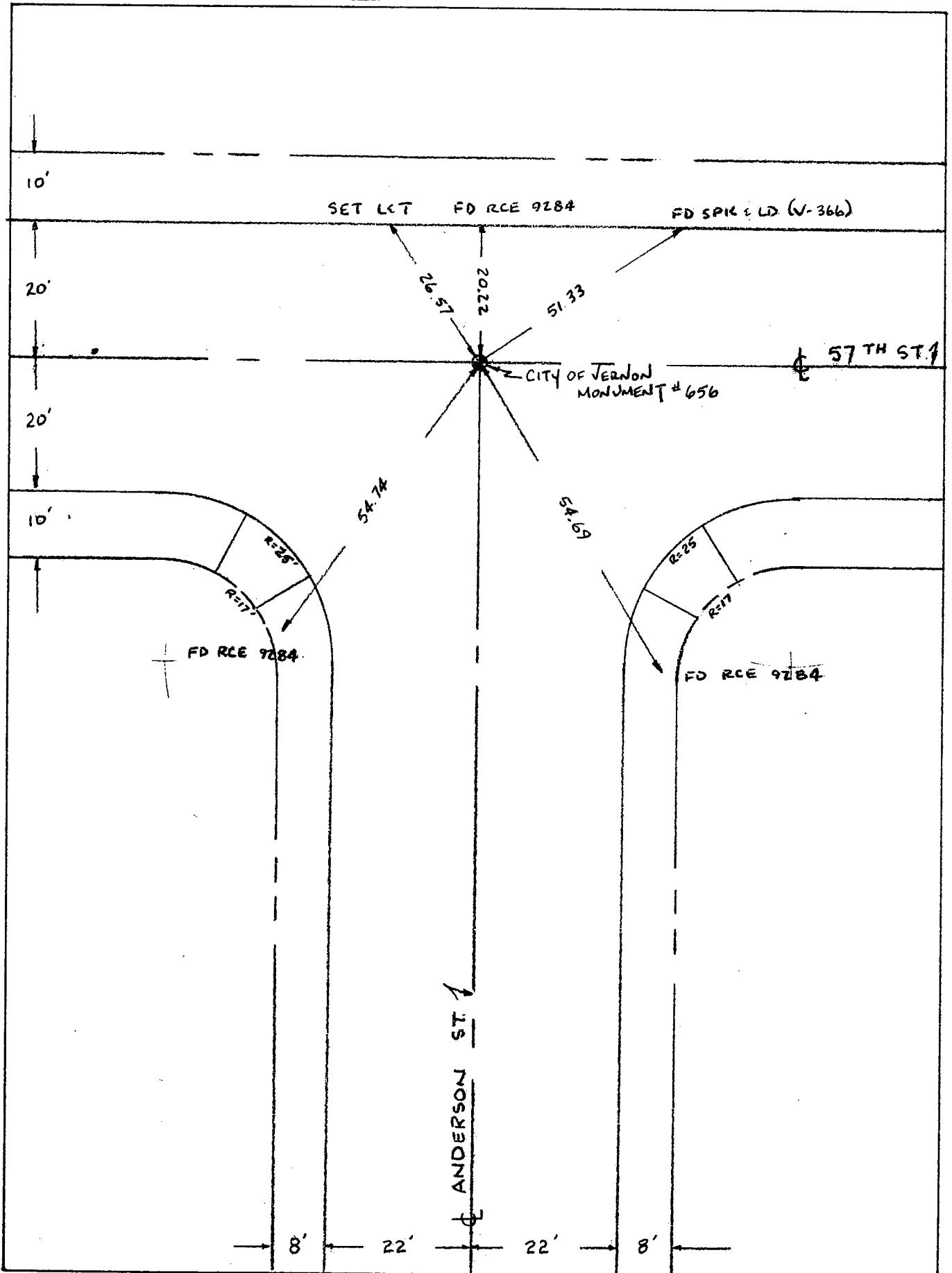
REFERENCES: _____



DATE 4-28-10

Location: ± 57TH ST ±
ANDERSON ST.
References: CITY OF VERNON

Monument No. 656



Date: 6-24-99 JAR

7-26-05

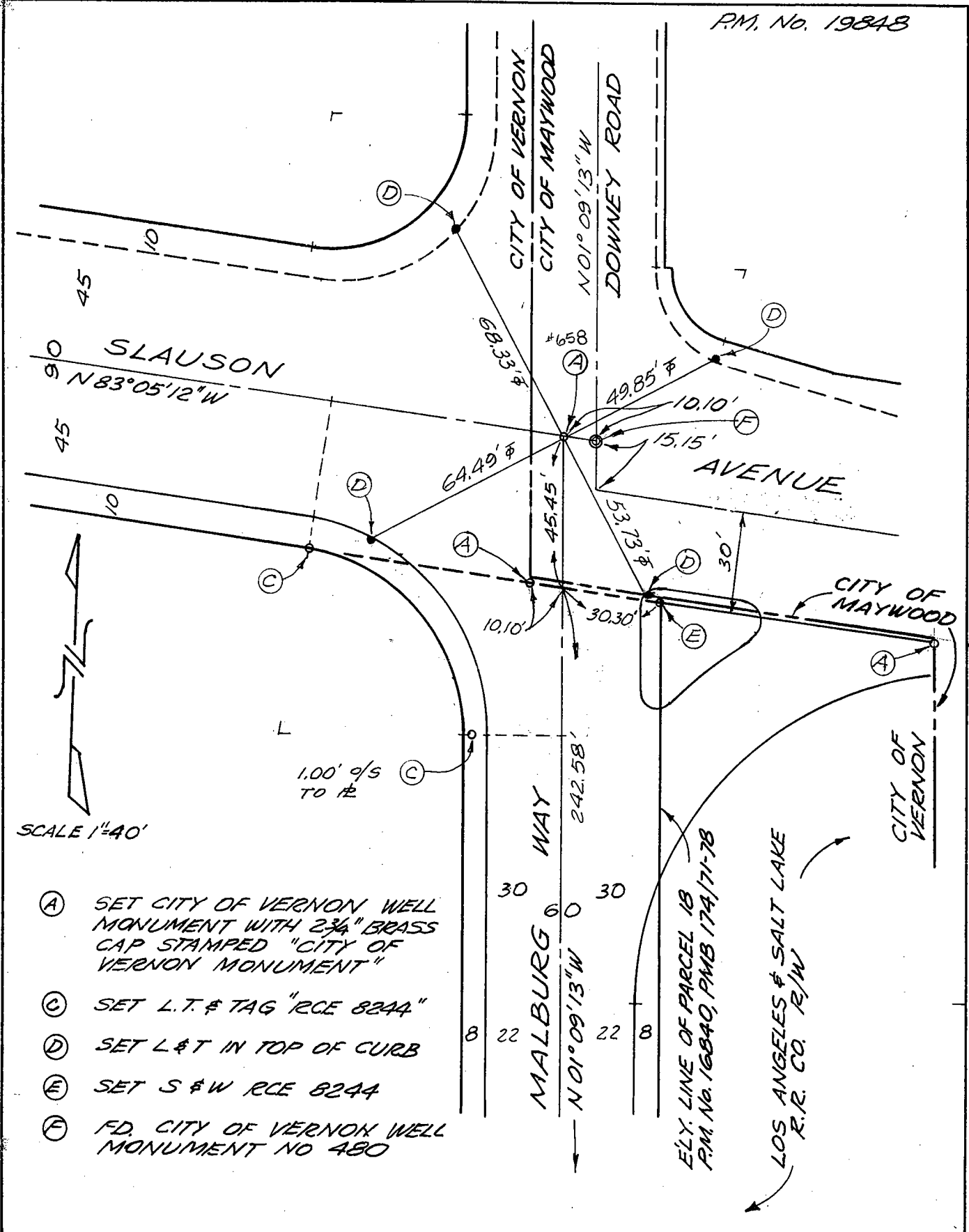
Location: SLAUSON AVENUE & MALBURG WAY

Monument No. 658

References:

Date: 12-10-90

P.M. No. 19848



SCALE 1"=40'

- Ⓐ SET CITY OF VERNON WELL MONUMENT WITH 2 3/4" BRASS CAP STAMPED "CITY OF VERNON MONUMENT"
- Ⓒ SET L.T. & TAG "RCE 8244"
- Ⓓ SET L&T IN TOP OF CURB
- Ⓔ SET S & W RCE 8244
- Ⓕ FD. CITY OF VERNON WELL MONUMENT NO 480

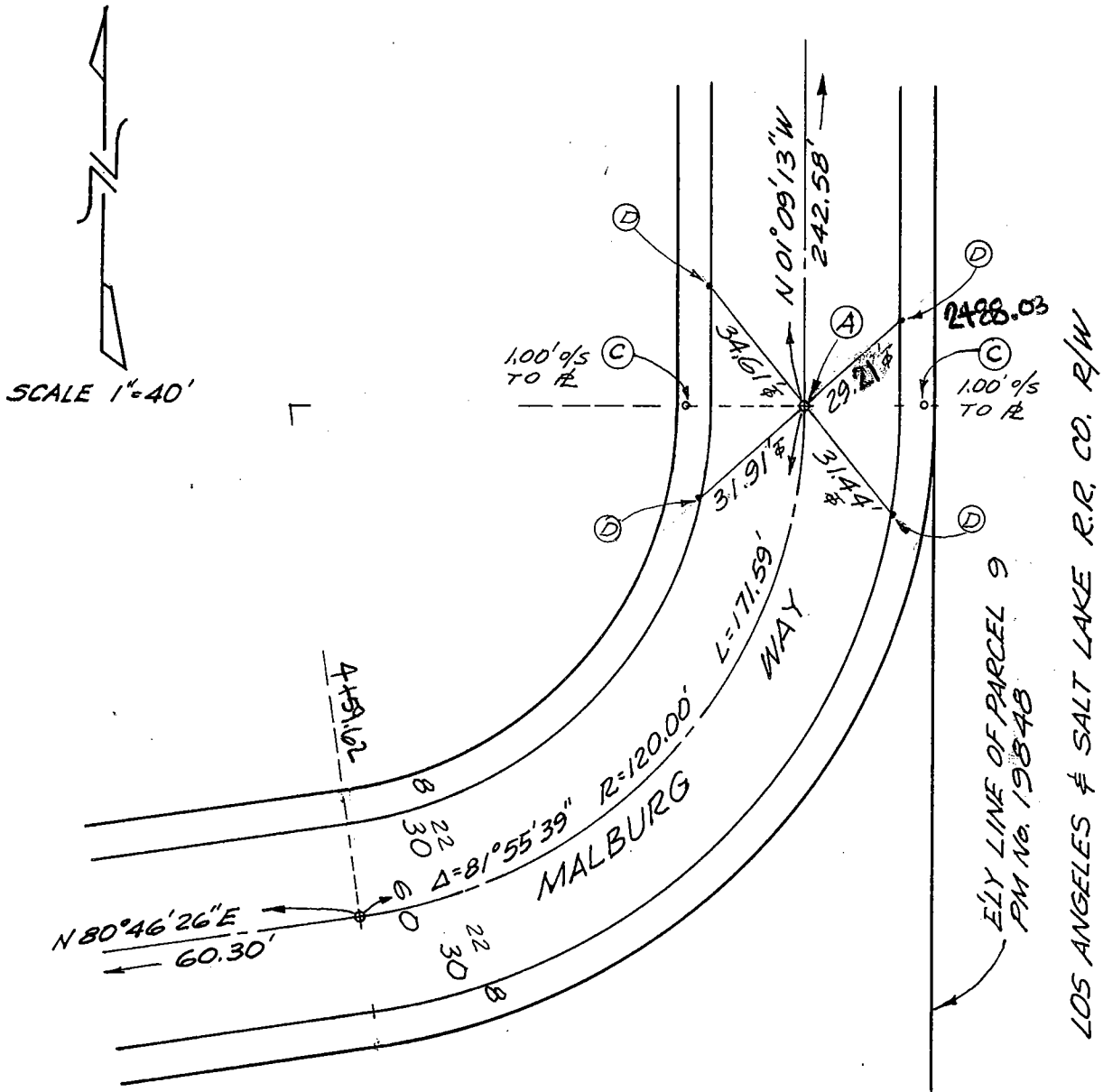
Location: MALBURG WAY, FIRST
CURVE S/O SLAUSON AVE

Monument No. 659

References:

Date: 12-10-90

P.M. No 19848



- (A) SET CITY OF VERNON WELL MONUMENT WITH $2\frac{3}{4}$ " BRASS CAP STAMPED "CITY OF VERNON MONUMENT"
- (C) SET L.T. & TAG "RCE 8244"
- (D) SET L & T IN TOP OF CURB

8-5-05 FF CG

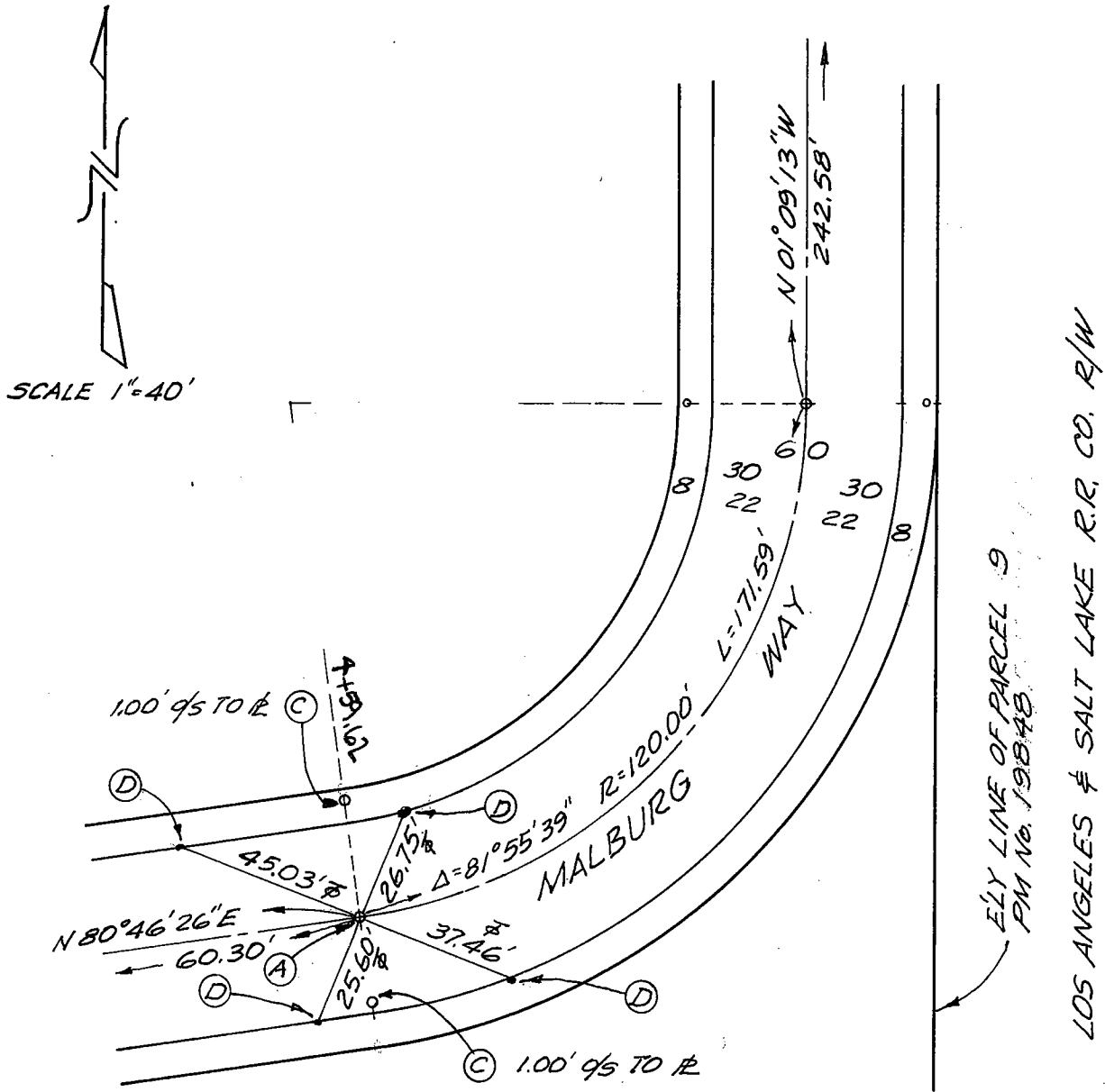
Location: MALBURG WAY, FIRST
 CURVE S/O SLAUSON AVE

Monument No. 660

References:

Date: 12-10-90

P.M. No 19848



- (A) SET CITY OF VERNON WELL MONUMENT W/2 3/4" BRASS CAP STAMPED "CITY OF VERNON MONUMENT"
- (C) SET L&T & TAG "RCE 8244"
- (D) SET L&T IN TOP OF CURB

8-5-05 FF CG

Location: MALBURG WAY
 2ND CURVE S/O SLAUSON AVE.

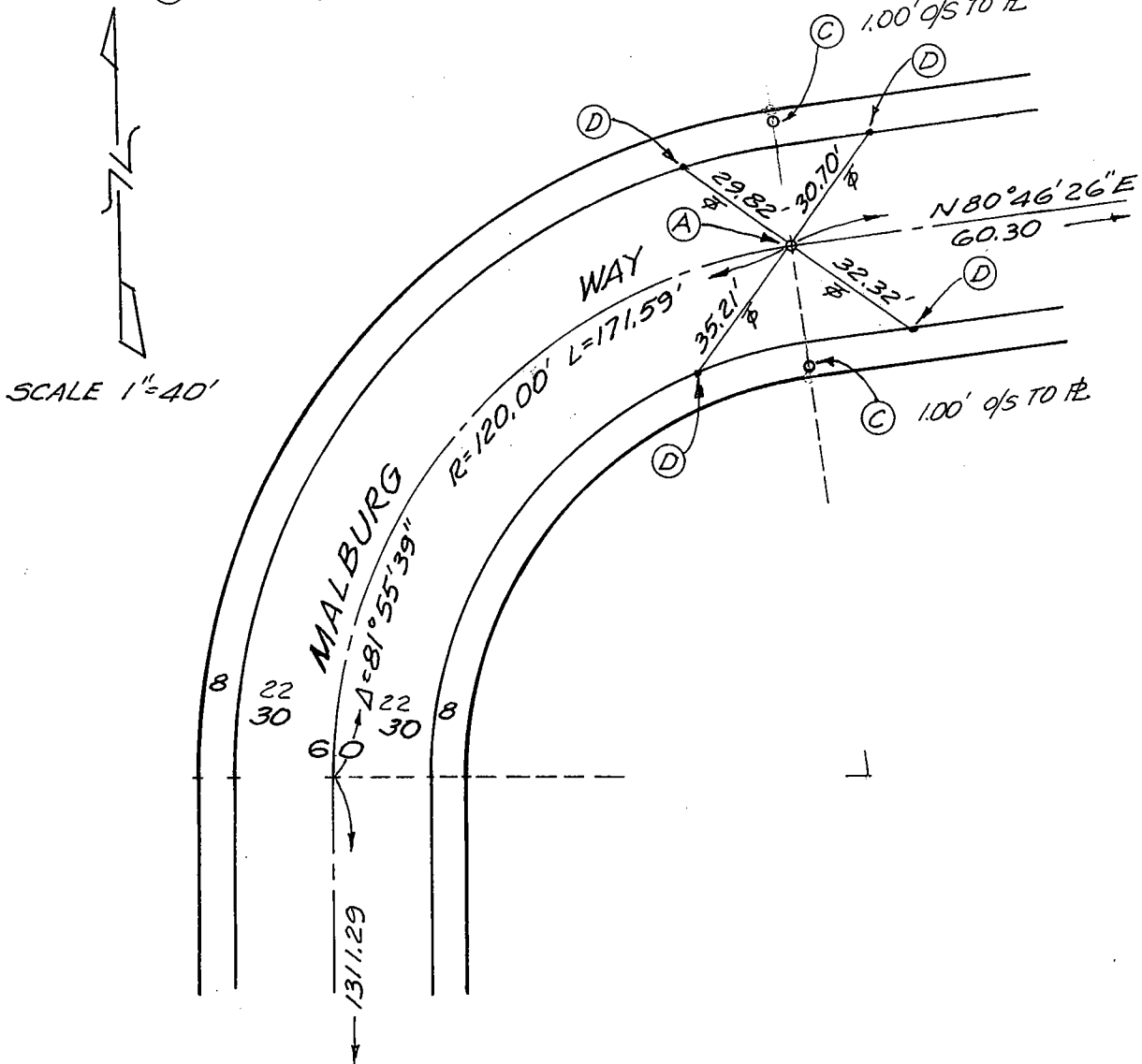
Monument No. 661

References:

Date: 12-10-90

P.M. No. 1984B

- (A) SET CITY OF VERNON WELL MONUMENT
 W/2 3/4" BRASS CAP STAMPED "CITY OF
 VERNON MONUMENT"
 & @ B.C.
- (C) SET L.T. & TAG "RCE 8244"
- (D) SET L&T IN TOP OF CURB



8-4-05 FF CG

Location: MALBURG WAY
2ND CURVE 90 SLAUSON AVE

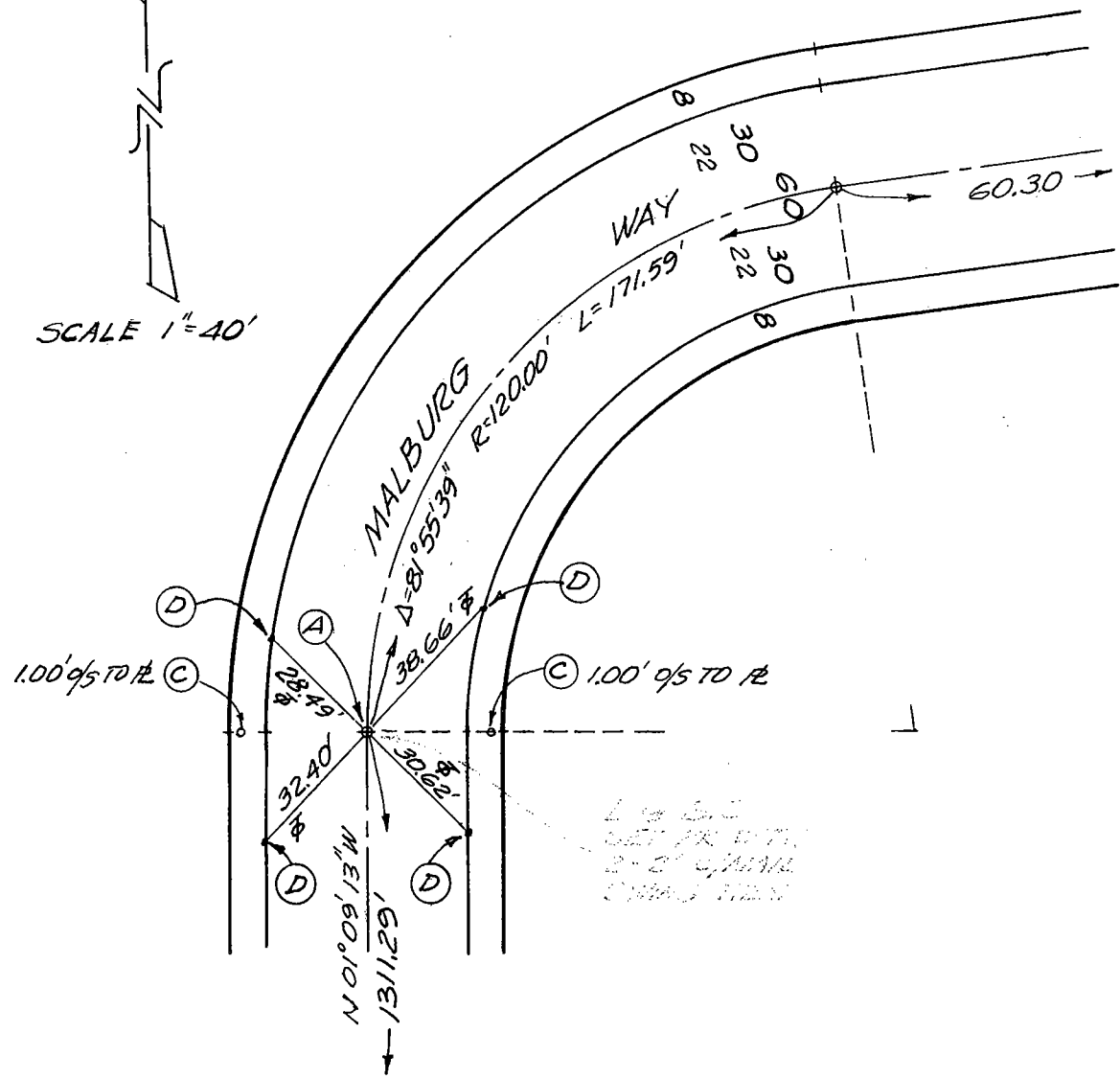

Monument No. 662

References:

Date: 12-10-90

P.M. No. 1984B

- (A) SET CITY OF VERNON WELL MONUMENT
W/ 2 3/4" BRASS CAP STAMPED "CITY OF
VERNON MONUMENT"
- (C) SET L.T. & TAG "RCE 8244"
- (D) SET L & T IN TOP OF CURB



8-4-2005 FF CG

Location: BC AT S END
OF MALBURG WAY

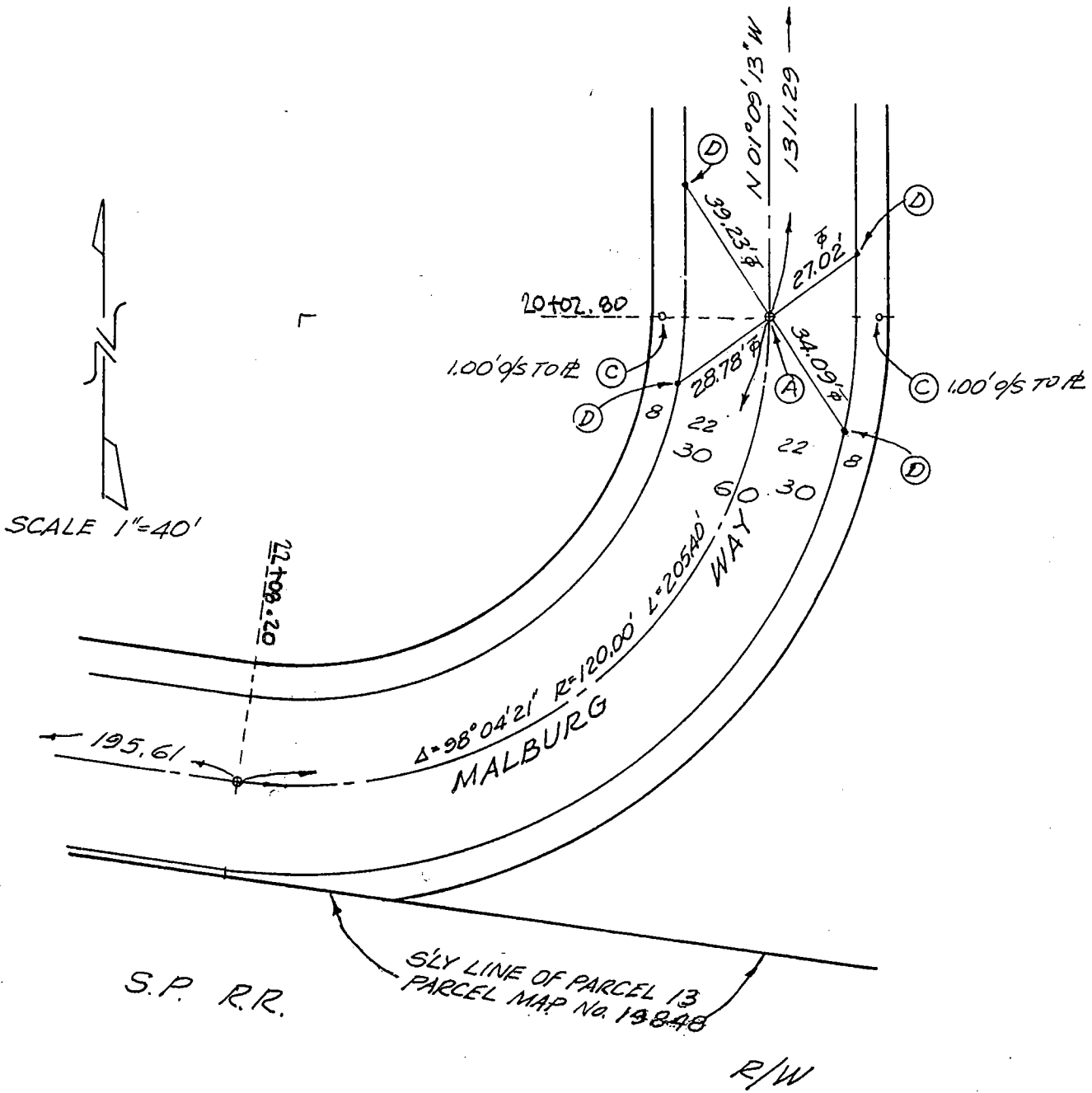
Monument No. 663

References:

Date: 12-10-90

P.M. No 19848

- (A) SET CITY OF VERNON WELL MONUMENT
W/2 3/4" BRASS CAP STAMPED "CITY OF
VERNON MONUMENT"
- (C) SET L.T. # TAG "RCE 8244",
- (D) SET LET IN TOP OF CURB



SCALE 1"=40'

Location: CURVE AT S. END
OF MALBURG WAY

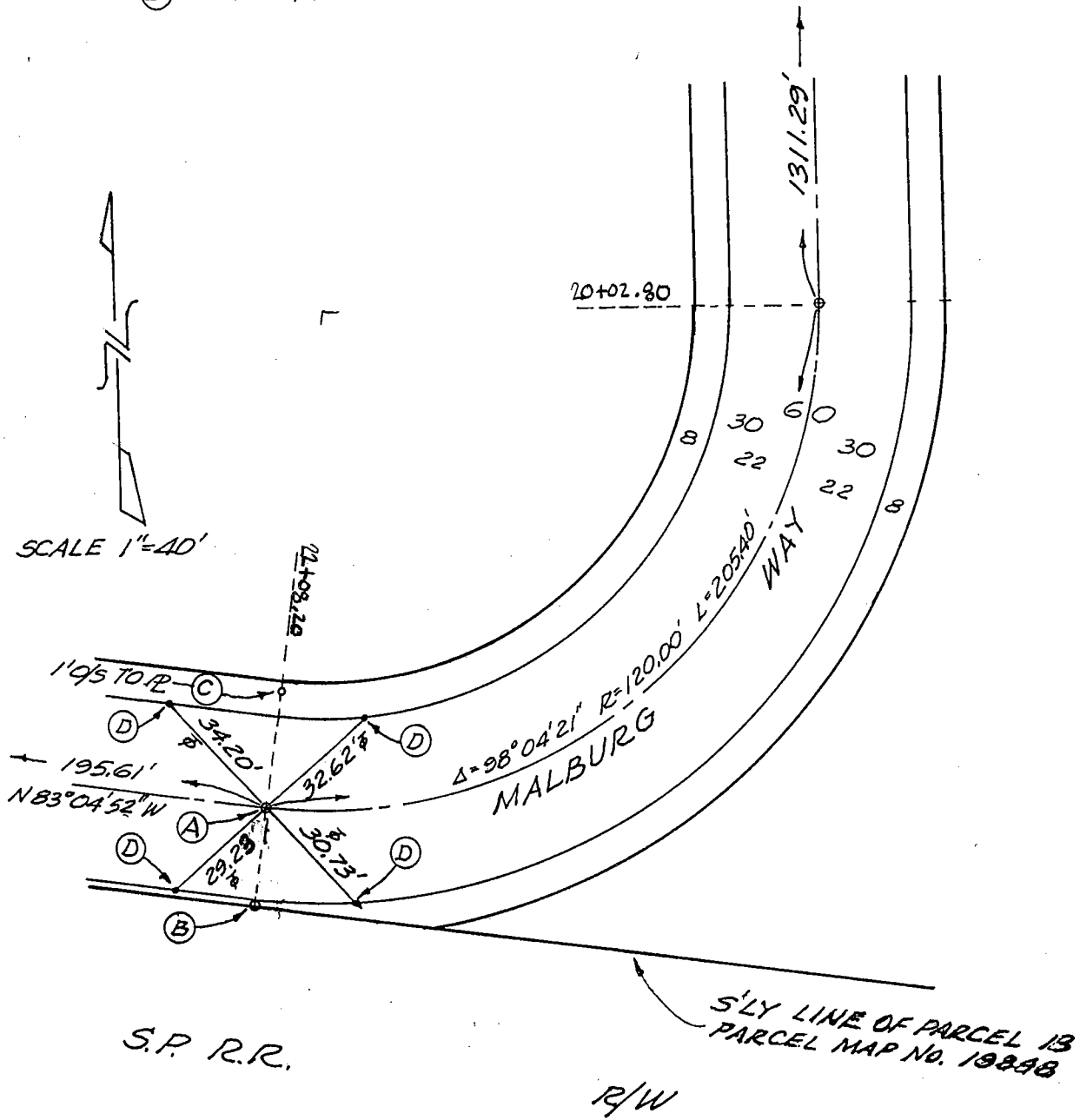
Monument No. 664

References:

Date: 12-10-90

P.M. No. 19848

- (A) SET CITY OF VERNON WELL MONUMENT
W/ 2 3/4" BRASS CAP STAMPED "CITY OF
VERNON MONUMENT"
- (B) SET 2" I.P. W/TAG "RCE 8244", 6" DEEP
- (C) SET L.T. & TAG "RCE 8244"
- (D) SET L & T IN TOP OF CURB



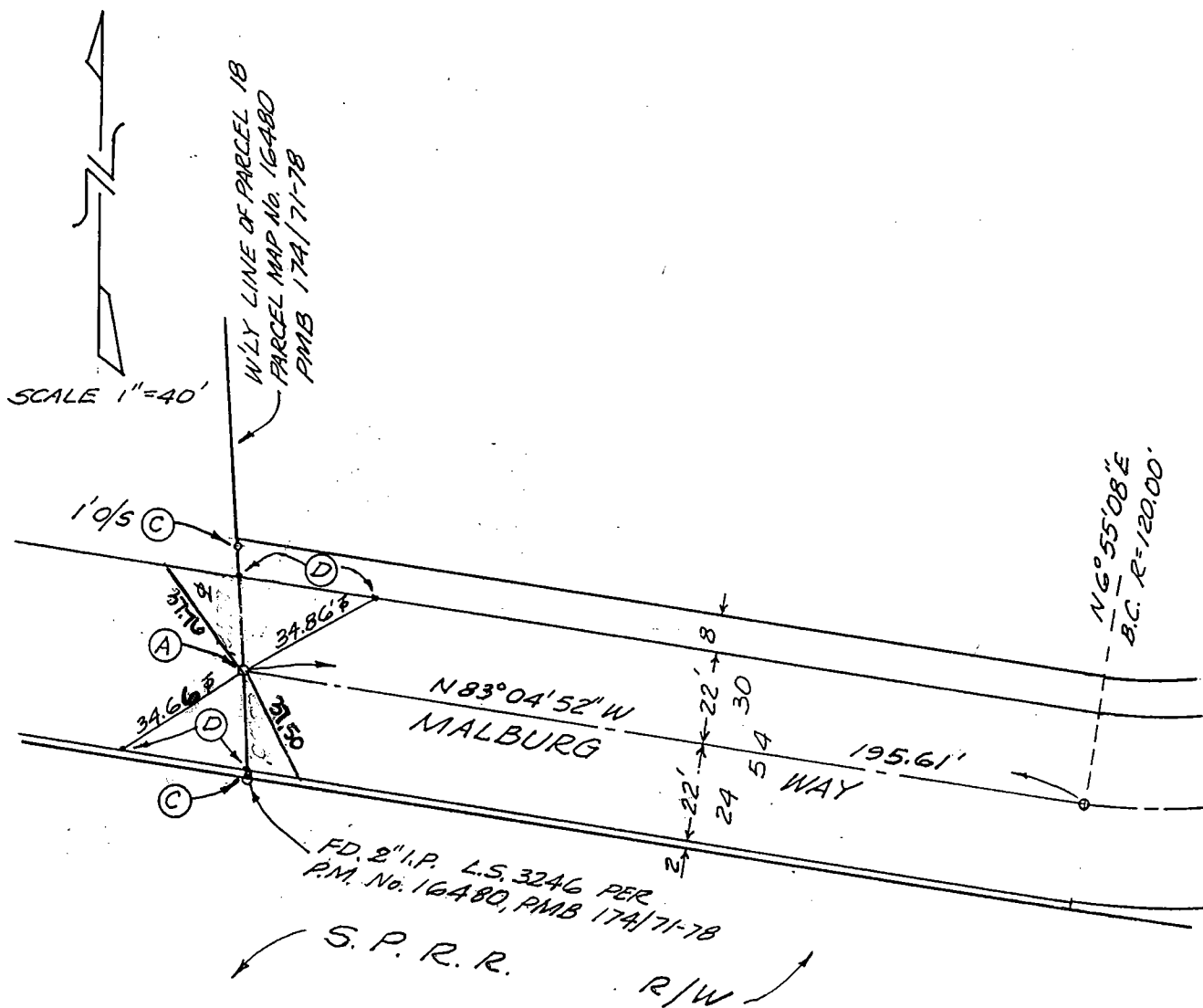
Location: SW END OF MALBURG WAY
ADJ. TO S.P.R.R.

Monument No. 665

References: _____

Date: 12-10-90

P.M. No. 19848

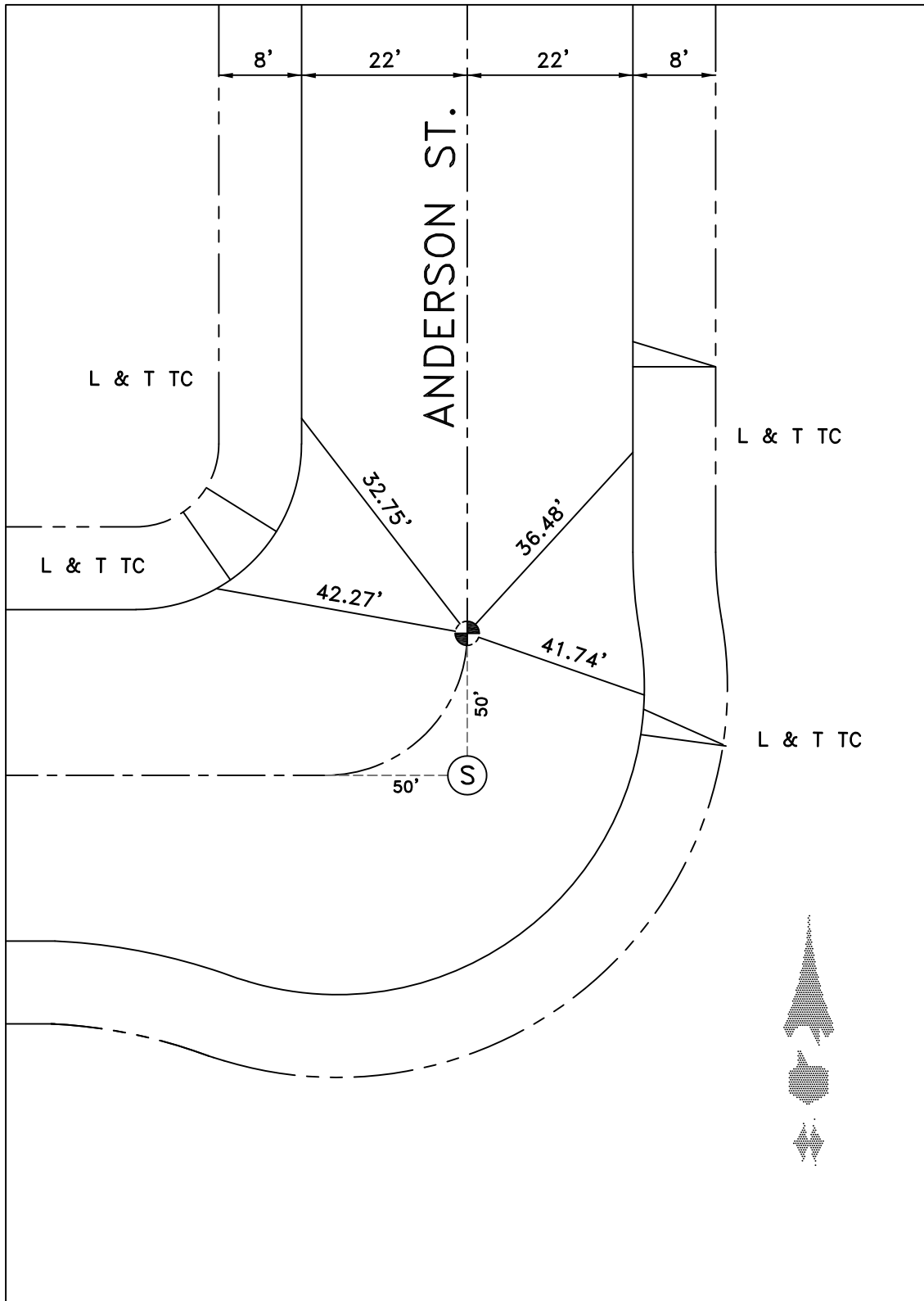


- (A) SET CITY OF VERNON WELL MONUMENT
W/2 3/4" BRASS CAP STAMPED "CITY OF
VERNON MONUMENT".
- (C) SET L.T. & TAG "RCE 8244"
1" O.S. TO BDRY. COR.
- (D) SET L & T IN TOP OF CURB.

LOCATION: CL ANDERSON ST & BC
S/O 57TH ST

MONUMENT NO. 667

REFERENCES: CITY OF VERNON

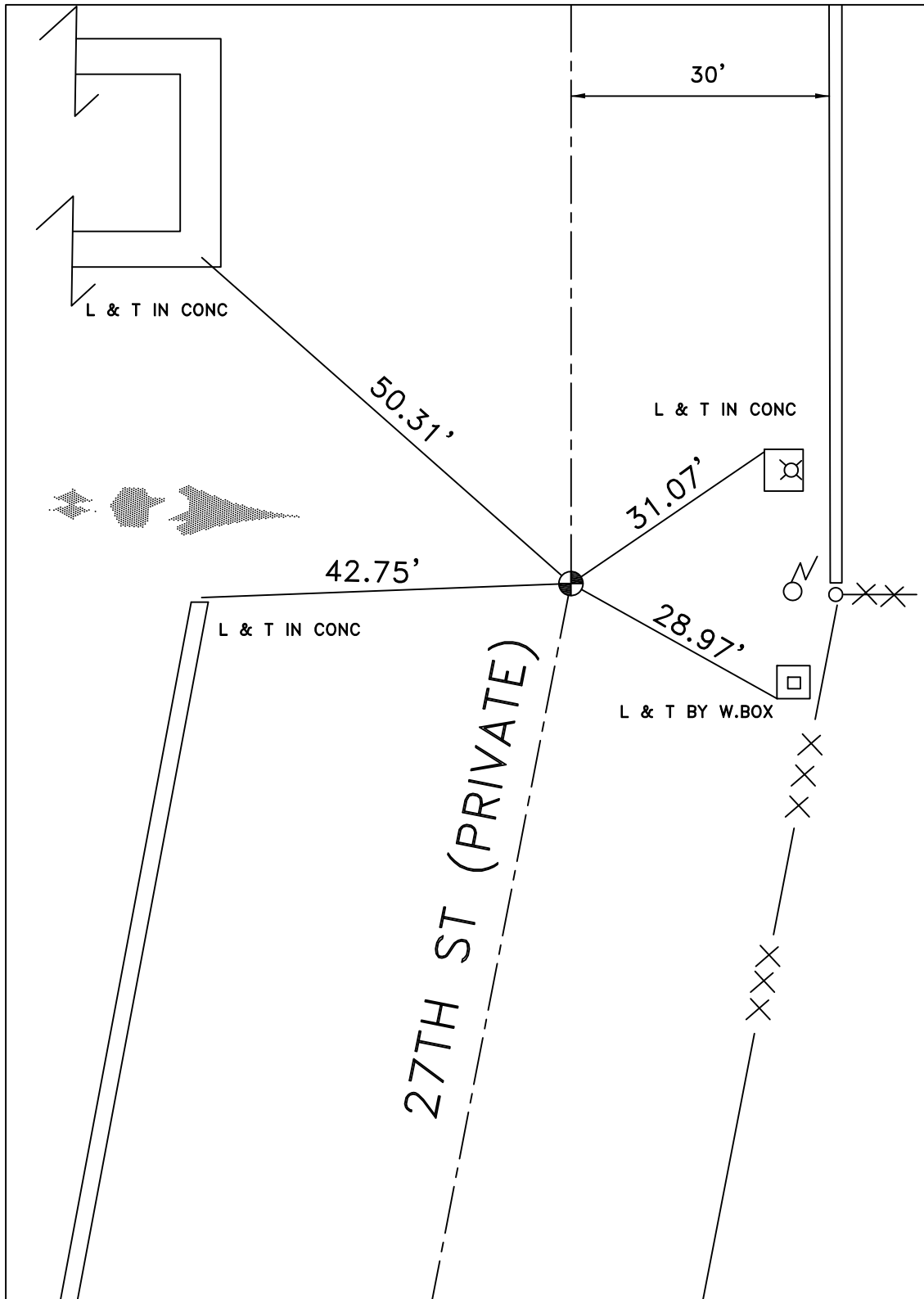


DATE 4-21-10

LOCATION: CL 27TH ST. AT 1ST
ANGLE POINT E/O ALAMEDA

MONUMENT NO. 669

REFERENCES: _____

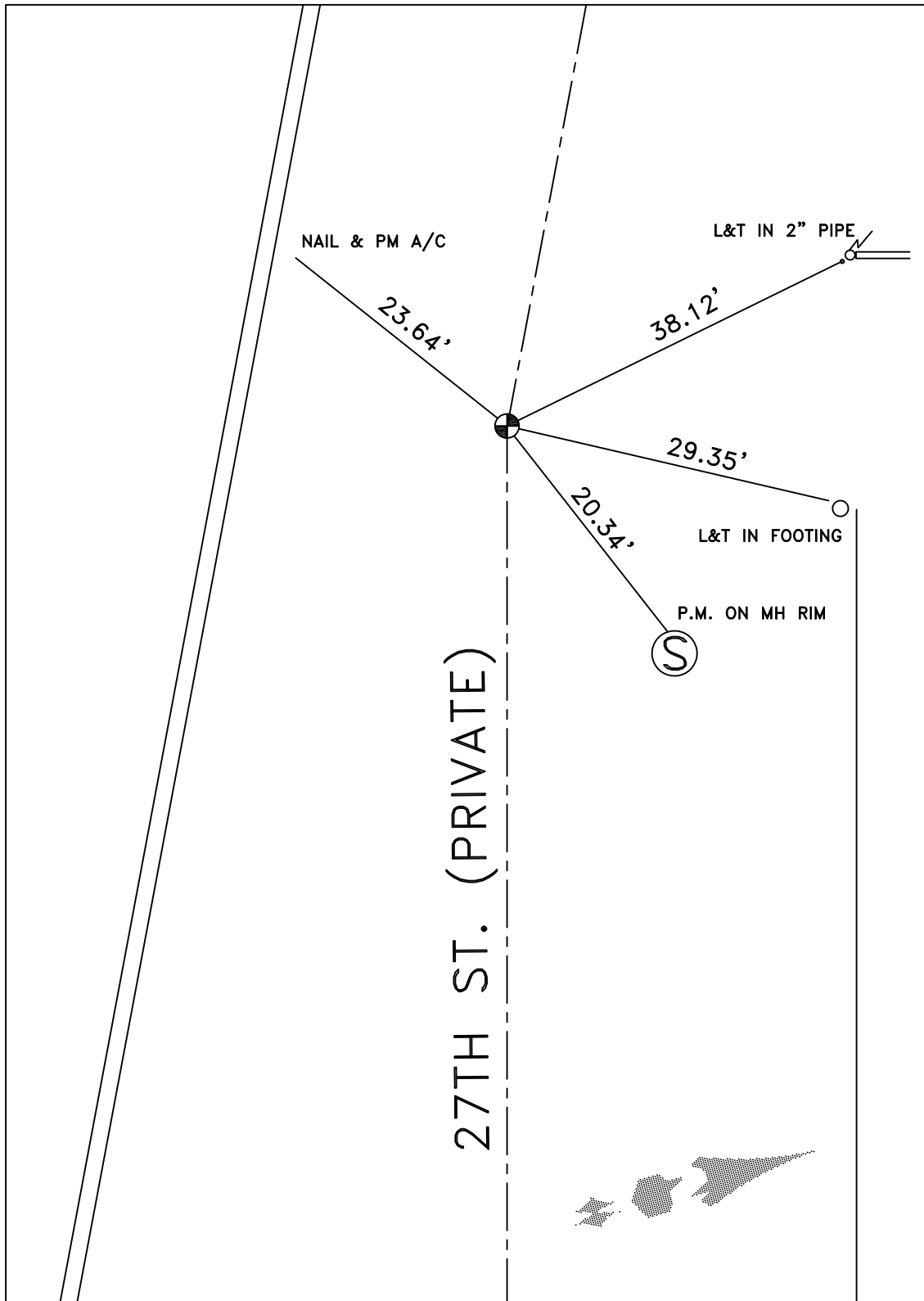


DATE 4-28-10

LOCATION: CL 27TH ST AT 2ND
ANGLE POINT E/O ALAMEDA

MONUMENT NO. 670

REFERENCES: _____

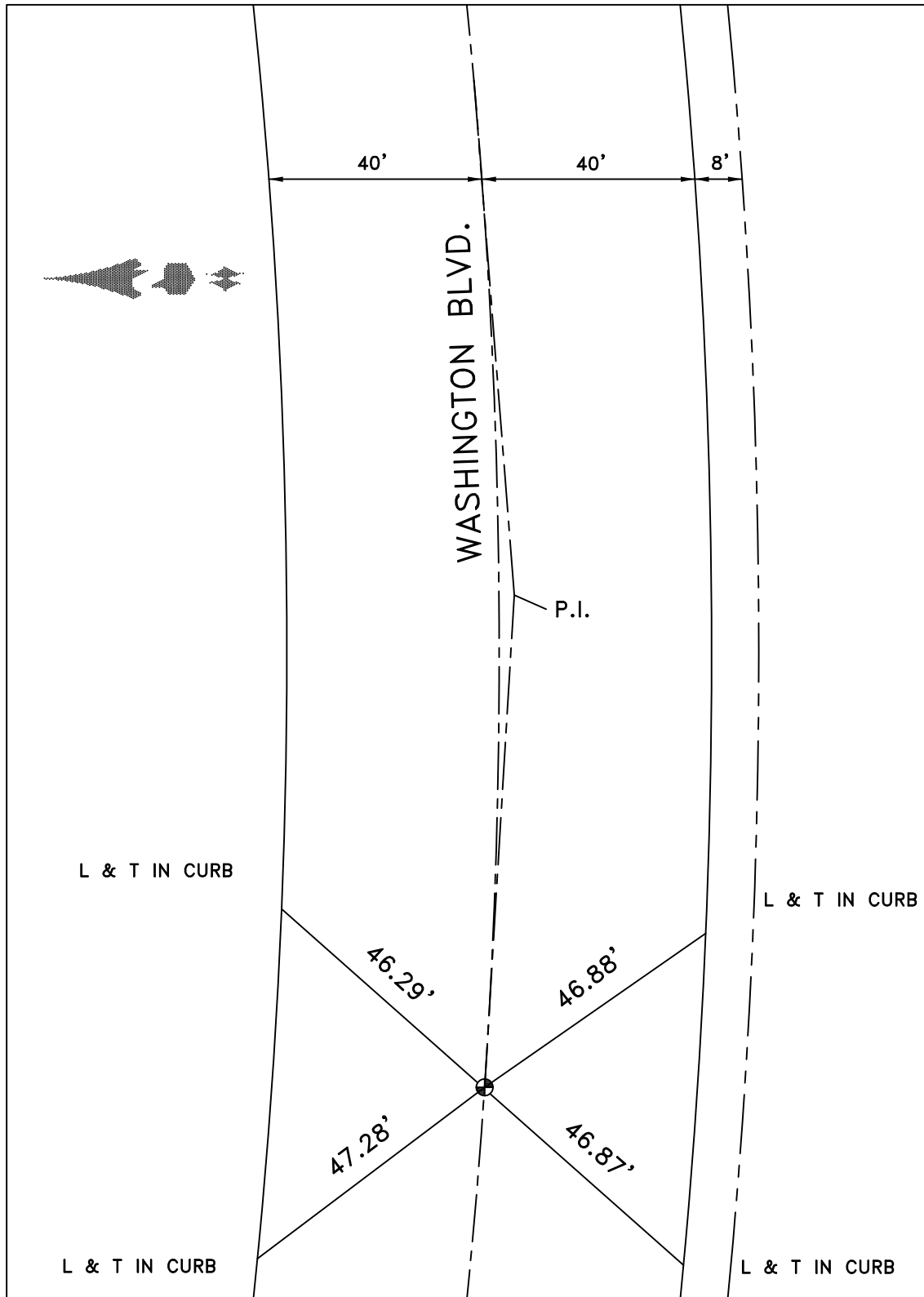


DATE 4-28-10

LOCATION: WASHINGTON BLVD.
AND BC; 1ST ANG PT E/O DOWNEY

MONUMENT NO. 671

REFERENCES: _____
FIELD BOOK 256-26

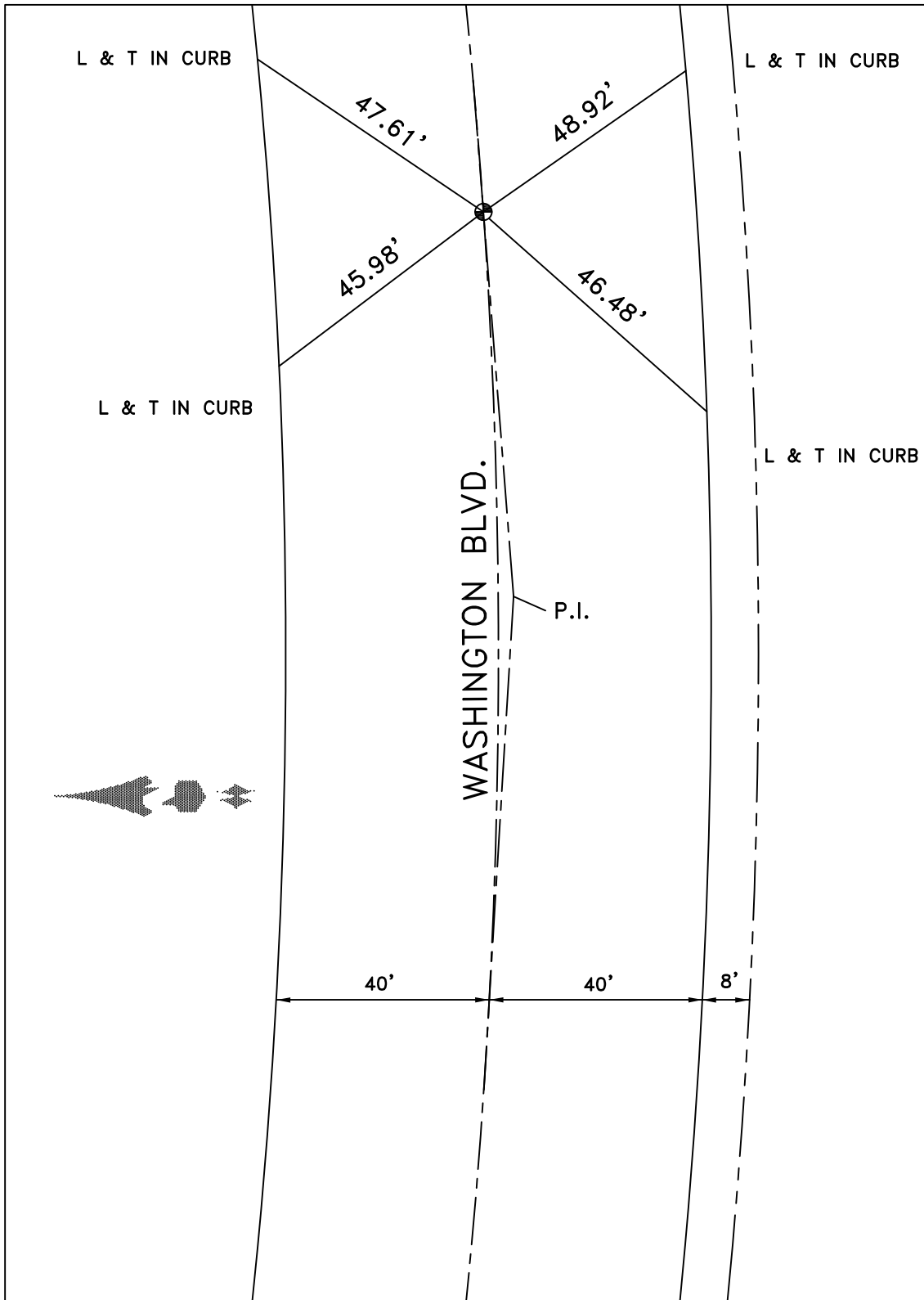


DATE 2-11-10

LOCATION: WASHINGTON BLVD.
AND EC; 1ST ANG PT E/O DOWNEY

MONUMENT NO. 672

REFERENCES: _____
FIELD BOOK 256-26

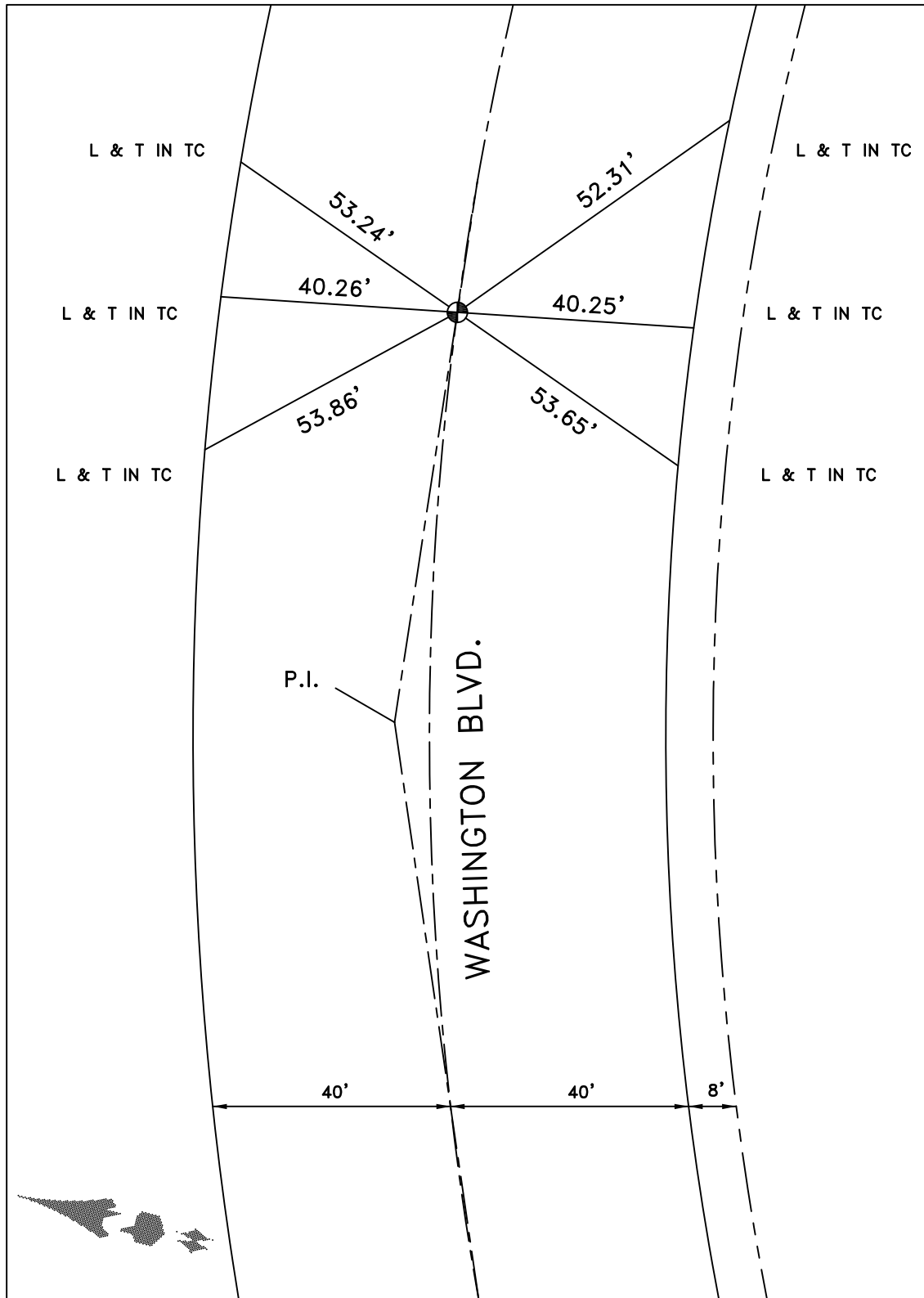


DATE 2-11-10

LOCATION: WASHINGTON BLVD. @ EC
2ND ANGLE POINT E/O DOWNEY RD

MONUMENT NO. 674

REFERENCES: _____
FIELD BOOK 256-26



DATE 2-11-10